

STATE OF MINNESOTA

2018-2021

**STATE TRANSPORTATION
IMPROVEMENT PROGRAM
(STIP)**



SEPTEMBER 2017

395 John Ireland Blvd.
St. Paul, MN 55155

September 30, 2017

To the Reader:

The State Transportation Improvement Program (STIP) is a comprehensive four-year schedule of planned transportation projects in Minnesota for state fiscal years 2018, 2019, 2020, and 2021. These projects are for state trunk highways, local roads and bridges, rail crossings and transit capital and operating assistance. This document represents an investment of over \$6.7 billion in federal, state, and local funds over the four years.

This document is the statewide transportation program in which MnDOT, local governments, and community and business interest groups worked together in eight District Area Transportation Partnerships (ATPs) to discuss regional priorities and reach agreement on important transportation investments. This state process was developed in response to the Federal “Intermodal Surface Transportation Efficiency Act (ISTEA) of 1991” which focused on enhanced planning processes, greater state and local government responsibility, and more citizen input to decision making. The process has continued under the following acts: The 1998 Transportation Equity Act for the 21st Century (TEA-21); the 2005 Safe, Accountable, Flexible, Efficient Transportation Equity Act: A legacy for Users (SAFETEA-LU); the 2012 Moving Ahead for Progress in the 21st Century Act (MAP-21); and the 2015 Fixing America's Surface Transportation Act (FAST), signed into law December 4, 2015.

Any questions and comments on specific projects included in this program may be directed to the identified MnDOT District Transportation office listed in the Program Listing sections of the document. To further assist you in using this information, a searchable database will be available by October 2017 on the Internet at:

<http://www.dot.state.mn.us/planning/program/stip.html>

To request any MnDOT document in an alternative format, please call 651-366-4718 or email: ADArequest.dot@state.mn.us. General questions or comments can be directed to the Office of Transportation System Management in St. Paul (651-366-3798). Thank you for your interest and support in Minnesota's Transportation System.

**Minnesota
State Transportation Improvement Program
(STIP)
2018-2021**

Recommended for Approval by:

MnDOT's Transportation Program Investment Committee



**Susan M. Mulvihill, P.E.
Deputy Commissioner
Chief Engineer**



**Tracy Hatch
Deputy Commissioner
Chief Operating Officer
Chief Financial Officer**

Approved by:

MnDOT Commissioner



Charles A. Zelle

**Minnesota
State Transportation Improvement Program
(STIP)**

Table of Contents

I.	INTRODUCTION.....	I-1
II.	STATE TRANSPORTATION IMPROVEMENT PROGRAM (STIP).....	II-1
	Certification	II-1
	The 20-Year Minnesota State Highway Investment Plan	II-1
	Public Involvement	II-2
	Minnesota Transportation Process for Investment Decisions	II-3
	Financial Plan.....	II-4
	Project Selection.....	II-7
III.	PROGRAM LISTING.....	III-1
 <u>APPENDICES</u>		
A.	Select Highway and Transit Programs	
	Greater Minnesota Metropolitan Planning Organization (MPO) Programs.....	A-1
	Highway Safety Improvement Program (HSIP)	A-2
	Transit Programs	A-3
	Tribal Transportation Program (TTP).....	A-4
	Recreational Trails Program	A-5
	Minnesota Rail Service Improvement Program.....	A-6
	Port Development Assistance Program.....	A-7
	MnDOT State Road Construction Program (SRC).....	A-8
B.	System Performance and STIP Investment Summary	B-1
C.	MnDOT’S Detailed Federal Fiscal Constraint Plan.....	C-1
D.	Federal Lands Program.....	D-1

**Minnesota
State Transportation Improvement Program
(STIP)**

List of Figures

	<u>Page</u>
Figure 1	State Transportation Improvement Program I-2
Figure 2	State Transportation Improvement Program Funding by Source..... II-8
Figure 3	State Transportation Improvement Program Funding by District/ATP II-8
Figure 4	Route System Categories III-1
Figure 5	Program Categories III-2
Figure 6	Project Description Smart Codes III-3
Figure 7	Proposed Fund Categories III-3

Appendix Figures

Figure A-1	Greater Minnesota MPO Funding A-1(2)
Figure A-2	Highway Safety Improvement Program Funding..... A-2(1)
Figure A-3	Transit Funding by Source..... A-3(2)
Figure A-4	Minnesota Rail Service Improvement Program A-6(3)
Figure A-5	Port Development Assistance Program..... A-7(2)
Figure A-6	State Road Construction Program Funding by Source..... A-8(2)
Figure A-7	State Road Construction Program Funding by District/ATP A-8(2)
Figure B-1	STIP Investments Compared to 2013 MnSHIP B-1(3)
Figure C-1	Minnesota Detailed Financial Plan..... C-1(2)
Figure C-2	Minnesota Federal Advance Construction Forecast..... C-1(3)

PREFACE

State of Minnesota State Transportation Improvement Program (STIP) 2018-2021

This document is the State of Minnesota State Transportation Improvement Program (STIP) for state fiscal years 2018-2021. It includes an introduction, or overview, of the anticipated expenditures for the different modes of transportation under the authority of the Minnesota Department of Transportation (MnDOT). The document is organized into three chapters and four appendices.

Chapter I of this document is the introduction to MnDOT. It provides information on MnDOT's vision for its transportation system and the factors that help shape MnDOT's policies and programs.

Chapter II is the formal response to the federal requirements for the STIP developed under the Fixing America's Surface Transportation Act (FAST). The programming process to develop this STIP began in the fall of 2016 and was developed under the requirements outlined in FAST Act with a conservative estimate of federal funds anticipated.

Chapter III includes the project listing of all projects using federal-aid highway or transit funding. These listings are organized by MnDOT District/Area Transportation Partnership (ATP) areas.

Appendix A includes a description, expenditure summary and project listing for several federal-aid highway and transit categories. A description of the MnDOT State Road Construction Program (SRC) is also included, but without a repeat of the project listing of state trunk highway projects. Appendix B includes, for information purposes only, STIP investment summary and system performance outcomes. Appendix C includes a detailed financial plan for the STIP. Appendix D provides a list of federal lands projects that were selected by the Eastern Federal Lands Highway Division.

The 2018-2021 STIP was developed using programs specified under the current transportation bill, FAST Act, which was signed into law December 4, 2015. Once approved by the US DOT/FTA, the State Transportation Improvement Program for Minnesota is available on the Internet at the following address:

<http://www.dot.state.mn.us/planning/program/stip.html>

I. INTRODUCTION

The Minnesota Department of Transportation (MnDOT) was established and operates a transportation system that includes aeronautics, highways, motor carriers, ports, public transit, railroads and pipelines. MnDOT is the principal agency in the state for development, implementation, administration, consolidation, and coordination of state transportation policies, plans, and programs. These policies, plans, and programs are developed in cooperation with the public and a variety of transportation partners, including the Twin Cities Metropolitan Council, seven Metropolitan Planning Organizations (MPOs) established in areas with populations exceeding 50,000, the nine Regional Development Commissions (RDCs), county, city, and Indian tribal governments throughout the state.

The MnDOT vision is that Minnesota's multimodal transportation system maximizes the health of people, the environment and our economy. The system:

- connects Minnesota's primary assets – the people, natural resources and businesses within the state – to each other and to markets and resources outside the state and country;
- provides safe, convenient, efficient and effective movement of people and goods; and
- is flexible and nimble enough to adapt to changes in society, technology, the environment and the economy.

A number of factors are shaping the development of MnDOT policies and programs. These include safety, the integration of transportation modes, service and investment preservation, customer focus, economic development, technology, environmental partnerships, and federal and state actions. This document addresses these factors and provides a multimodal focus. This document and the investment levels summarized in Figure 1 do not include the expenditures for infrastructure maintenance and operation. Total government investment in transportation infrastructure could be two to three times the investment level included in this document. The investment in transportation infrastructure improvements included in this document is summarized in Figure 1.

**Figure 1
STATE TRANSPORTATION IMPROVEMENT PROGRAM FUNDING
INCLUDING RAIL AND PORTS
BY PROGRAM AND YEAR
(\$ MILLIONS)**

PROGRAM	2018	2019	2020	2021	TOTAL*
Highway Assistance Program¹	1,387	1,129	1,178	1,128	4,823
Transit Assistance Program²	207	221	702	700	1,831
Rail Service Improvement Program³	2	2	2	1	7
Port Development Assistance Program⁴	1	3	3	-	7
TOTAL*	1,597	1,355	1,885	1,829	6,668

*May not total correctly due to rounding.

¹The Highway Assistance Program includes all federal-aid for highways received through the Federal Highway Administration (FHWA) of the U.S. Department of Transportation (USDOT). It includes all federal apportionment, allocation or special funding. It also includes all state trunk highway funds appropriated for construction, other state appropriated investments and any local funding utilized as match for federal projects. A list of projects is included in Page III of the STIP.

²The Transit Assistance Program includes all federal-aid for transit received through the Federal Transit Administration (FTA) of the USDOT. It also includes all state and local funds necessary to match the federal funds and operate the transit systems. All transit projects are included in Page III of the STIP and an estimated funding summary is included in Appendix A-4.

³The Minnesota Rail Service Improvement Program (MRSI) was established in 1976 to prevent the loss of rail service on lines potentially subject to railroad abandonment. Projects that fall within the MRSI are divided among 6 programs: freight rail economic development grant program, rail line rehabilitation, capital improvements for railroads and rail shippers, purchase assistance to rail authorities, loan guarantees and state rail banking. The MRSI Program does not include funding for rail-highway safety projects included in the highway assistance program. The number of rail service assistance projects is estimated and shown in Appendix B-1.

⁴The Port Development Assistance Program was created in 1991. The 1996, 1998, 2000, 2001, 2003, 2005, 2006, 2008, 2009, 2011, 2012, 2014, 2015 and 2017 Legislatures set aside a total of \$35.0 million to fund this program. The total port development assistance program anticipated expenditures is included in Appendix B-2.

II. STATE TRANSPORTATION IMPROVEMENT PROGRAM (STIP)

Certification

In accordance with 23 CFR 450.218, the Minnesota Department of Transportation (MnDOT), as the Governor's designee, certifies that the transportation planning process is being carried out in accordance with the following requirements:

1. 49 U.S.C. 5303 and 5304: Transportation
2. 23 U.S.C. 134 and 135: Highways
3. Title VI of the Civil Rights Act of 1964, as amended (42 U.S.C. 2000d-1) and related statutes and regulations:
 - 49 U.S.C. 5332 of Title VI in Transportation: Prohibiting discrimination on the basis of race, color, creed, national origin, sex, or age in employment or business opportunity
 - 49 CFR Part 21: Nondiscrimination in federally assisted programs of the Department of Transportation
 - 42 U.S.C. 12101 et. seq. and 49 CFR Parts 27, 37, and 38: The provisions of the Americans with Disabilities Act of 1990
 - 42 U.S.C. 6101, The Older American Act: prohibition of discrimination on the basis of age in programs or activities receiving Federal financial assistance
 - 23 U.S.C. 324: Prohibition of discrimination based on sex

- 29 U.S.C. 794: Section 504 of the Rehabilitation Act of 1973 and 49 CFR Part 27 prohibiting discrimination against individuals with disabilities
- Federal Executive Order 12898: Environmental Justice
- Federal Executive Order 13166: Limited English Proficiency (LEP)
- 49 CFR Part 26: Disadvantaged Business Enterprises (DBE) in US DOT funded projects
- 23 CFR Part 230: Equal employment opportunity program on Federal and Federal-aid highway construction contracts
- 4. 42 U.S.C. 7504, 7506 (c) and (d) and 40 CFR Part 93 Sections 174 and 176 (c) and (d) of the Clean Air Act

MnDOT also concurs with the MPO's determination that the air quality conformity analysis has been completed by the necessary MPOs and has been reviewed and accepted by the Minnesota Pollution Control Agency.

The 20-Year Minnesota State Highway Investment Plan

Projects in the STIP are consistent with the *20-Year State Highway Investment Plan* (MnSHIP), a long-term, fiscally constrained and statewide plan. MnSHIP addresses federal planning requirements, the transportation goals identified in state law, and reflects *MnDOT's Statewide Multimodal Transportation Plan* and the *Minnesota GO 50-Year Statewide Vision*. The process for developing and updating MnSHIP

provides early and continuous opportunities for the involvement of the public and other potentially affected parties.

In accordance with Minnesota Statutes §174.03, Subdivision 1c, MnSHIP is updated every 5 years beginning January 15, 2023, with interim updates as needed by MnDOT to promote statewide transportation planning. In particular, MnDOT develops 10-year Capital Highway Investment Plan (CHIP) to present MnDOT's planned capital investments for the next ten years. The CHIP is updated annually and reflect investment direction established in MnSHIP.

MnSHIP is available for download at the following web address: <http://www.dot.state.mn.us/planning/mnship/>

Public Involvement

The last three Federal Transportation Acts have created less of a federal presence in many transportation decisions. The diminished federal role results in more state/local authority and responsibility for these decisions. The funding flexibility and expanded project eligibility under these acts has given decision makers more options to address transportation priorities. Public involvement in transportation issues and decision making is vital because of this expanded eligibility and diversity. Federal Law requires an opportunity for early and continuous involvement in the development of the *Statewide Transportation Plan* and the STIP. Public involvement is also a mandatory component of the MPO planning process.

Minnesota's transportation investment process with the Area Transportation Partnerships (ATPs) provides for early and continuous involvement in the development of the STIP. The

process incorporates the public involvement activities of the partners (MPOs, RDCs, counties, cities, townships and others) into their roles on the ATP. MPOs in accordance with federal requirements have developed public participation processes and use them in conjunction with the development of their Transportation Improvement Programs (TIPs). The MPO TIPs include detailed discussion of public involvement.

In addition to the public input derived through Minnesota's transportation investment process, public meetings, forums, conferences and focus groups have been held throughout the state by the ATP partners, MnDOT and modal partners such as transit, rail and bike/pedestrian.

Other methods used to encourage public involvement included the use of newspaper articles, informational mailings, press releases, websites and social media. A notice of the availability of the draft 2018-2021 STIP was placed in the *State Register* on June 26, 2017. This notice provided a 30 day comment period to the public.

The Metropolitan Council and its Transportation Advisory Board (TAB) make a concerted effort to ensure all interested and concerned parties are offered opportunities to participate in the preparation of the TIP for the Twin Cities metropolitan area. Public comment is solicited at public meetings and in a 45-day public comment period where comments are also accepted by email, phone, or mail. At the TAB's regular public meeting on June 21, 2017, the TAB adopted the draft TIP for the purpose of public comment; the public comment period was from June 22, 2017 – August 7, 2017. Metropolitan Council emailed notification to groups representing a diverse set of stakeholders ranging from private transit providers to representatives of people with disabilities. In addition, Council published information on the Council's web site and in its newsletters sent to local elected officials and legislators.

Minnesota Transportation Process for Investment Decisions

The STIP is developed in accordance with the *Guidance for the Development of the State Transportation Improvement Program* published by MnDOT and with the memo on *STIP Funding Guidance* distributed to the Districts/ATPs on December 8th, 2016. Minnesota's STIP is developed through a regional geographic model for making investment decisions.

The STIP Development process is driven by federal, state, local, and regional planning goals and objectives. Statewide investment goals have been drawn from statewide planning studies and policies, the *Minnesota Statewide Transportation Plan*, and an analysis of previous programs. They are offered as an aid in determining areawide priorities. The process builds

on the plans and priorities established by MnDOT Districts, MPOs, cities, counties, townships and RDCs.

The investment process uses eight regional partnerships whose boundaries are based on MnDOT's State Aid Districts. The partnerships, called Area Transportation Partnerships (ATPs), have as their members both traditional and non-traditional, metropolitan and non-metropolitan stakeholders and can include MPOs, RDCs, cities, counties, townships, transit providers, tribal governments, other interests, and MnDOT. The ATPs integrate the state and local priorities within their region and recommend a minimum four year program for federally funded transportation investments. This four year program, when combined with a list of state highway funded projects is considered the draft Area Transportation Improvement Program (ATIP). Each draft ATIP includes a prioritized list of projects that aid in solving transportation problems and implementing the long range objectives for the area.

Balanced investment decisions promote effective and efficient transportation. Safety is a key element of all investments. The principal investment emphasis is preservation and operational improvements in the existing transportation system.

The draft ATIP prepared by each ATP is submitted for inclusion in the draft State Transportation Improvement Program (STIP). Project cost estimates include an adjustment for inflation. The ATIPs are analyzed and compared to statewide goals and objectives set by MnSHIP, and unique transportation needs. They are also analyzed for completeness and fiscal constraint. From this, a draft STIP is developed. The

draft STIP is widely circulated for review and comment before final adjustments are made. This STIP covers four state fiscal years and includes all state and local projects financed with federal (highway or transit) assistance. The STIP also includes other regionally significant projects.

The final STIP is reviewed and approved by the Federal Highway Administration (FHWA) and the Federal Transit Administration (FTA) prior to any expenditure of federal funds. Upon approval, the document will be used by each ATP as a starting point in the process for developing their next ATIP.

Financial Plan

As mentioned in the Preface of this document, this STIP is a formal response to federal requirements. The STIP financial plan addresses fiscal constraint requirements. The principal financial assumption is the anticipated level of revenue sources provided under the FAST Act authorizations. All of the projects in the 2018-2021 STIP are deemed affordable for implementation under these reasonable financial assumptions. The financial constraint requirements under the FAST Act are deemed to be sufficiently flexible to permit the selection of projects from the second, third and fourth year of the STIP to replace projects selected for the first year of the STIP. MnDOT reserves the right to make this project selection for the ATPs from within the STIP.

Federal Funding. FAST Act requires that the federal-aid highway and federal-aid transit projects in the STIP shall be based on financing reasonably expected to be available. The 2018-2021 STIP is based on anticipated federal, state and local

funds. The federal-aid revenues are based on estimates of apportionment (formula), allocations, high priority project funding, August Redistribution, and TIFIA Redistribution.

Federal-Aid Highway Formula Funding: Federal-aid highway formula funding is apportioned to the states by formulas established in law. Federal-aid highway apportionments have been highly variable. Minnesota developed this STIP based on a forecast estimate for obligation authority. Under FAST Act, the federal-aid highway obligation authority estimate for the development of this STIP is approximately \$629 million per year.

Federal-Aid Highway Allocation Funding: Funding available from allocations is included in the STIP. Federal-aid highway allocation funding is distributed to the states by administrative formula or by means of a competitive application. Allocated funds include many varied categories of federal-aid, including, but not limited to Public Lands, Indian Reservation Roads, Transportation Investment Generating Economic Recovery (TIGER), Federal Land Access and Infrastructure for Rebuilding America (INFRA).

Allocations of categorical funding generally consist of several small projects that are distributed to specific areas of the state. Annual allocations to individual projects or categories of funding are routinely added to the STIP but due to the timing of project identification may require amendments to be processed.

Federal-Aid Highway Earmarked Funding: SAFETEA-LU saw an unprecedented amount of federal funds earmarked by

Congress. About \$90 million in Earmarked funding was made available each year under SAFETEA-LU, up from about \$30 million each year under previous transportation acts. Earmarked funding is subject to obligation limitation but is available until spent. Due to project delivery schedules and the rules pertaining to the spending of these funds, the actual level of funding committed each year is variable. As of to date, the majority of Earmarked funding has been spent and projects have been closed out providing the uncommitted funds to be repurposed. The remaining Earmarked funds are programmed in the STIP. FAST Act does not provide Earmark funding.

Federal Transit Funding: Federal transit funding is appropriated annually. Programs include: Urbanized Area Formula Program, Rural Area Formula Program (includes rural, small urban, and intercity bus), Enhanced Mobility of Seniors and Individuals with Disabilities Formula Program, Metropolitan and Statewide Non-metropolitan Transportation Planning Formula Program, State of Good Repair Grants and Bus and Bus Facilities Formula Grants. FAST supports transit funding through fiscal year 2020, reauthorizes FTA programs and includes changes to improve mobility, streamline capital project construction and acquisition, and increase the safety of public transportation systems across the country. Although the Act provides five years of predictable formula funding, federal funds make up only a small percentage of total operating costs for the transit programs. FAST Act enables transit agencies to better manage long-term assets and address the backlog of state of good repair needs. It also includes funding for new competitive grant programs for buses and bus facilities.

State Highway and Transit Funding. The State of Minnesota has a biennial budget. State agency programs and operating budgets are based on a balanced budget. The 2018-2021 STIP is based on one year of approved funding and three years of estimated funding. The funding level for the STIP is estimated to be approximately the same for all 4 years of the STIP.

State Highway Funding: Funding for construction from this source is expected to be about \$292 million per year based on the current revenue forecast. This total does not include 2017 Special Session Number One (1) funding. The State Highway cash flow also permits advance construction of projects prior to actual federal dollars being available.

State Transit Funding: Transit assistance comes from three sources, the General Fund, Motor Vehicle Sales Tax (MVST) and Motor Vehicle Leased Sales Tax (MVLST). The transit appropriation from the State General Fund is expected to be about \$0.5 million in 2018 and \$17.4 million in 2019 and \$17.2 million in the following years of the STIP for Greater Minnesota. For the Metropolitan area, the transit appropriation is and \$121.0 million in 2018, 129.8 million in 2019, and \$89.8 million in the following years of the STIP.

Minnesota's 2007 Legislature statutorily dedicated 40 percent of the annual MVST collections for transit: 4 percent is dedicated for Greater Minnesota transit operations and 36 percent for Twin Cities Metropolitan Area transit operations. The February 2017 Forecast estimates total revenue for the Transit Assistance portion of revenues to be about \$323.2 million in 2018, \$339.8 million in 2019 and \$355.6 million in 2020.

Greater Minnesota transit receives 38 percent of MVLST revenues. As of the February 2017 Forecast, estimates for Greater Minnesota transit assistance are \$35.9 million in 2018, \$37.7 million in 2019, and \$39.1 million in 2020.

2017 Capital Bonding provided

- \$0 for Greater Minnesota
- \$20.85 million for Metropolitan Area

Local Highway and Transit Funding. Local funding is assumed to be available to match, or overmatch, the federal-aid for highways and transit. The state and local funding is also expected to be sufficient to maintain and operate the highway and transit systems.

Local Highway Funding: The State has a dedicated fund for state aid roads and bridges for counties and cities of 5,000 and over in population. The funding is available for maintenance and construction and is used in part to maintain the federal-aid highways and to match federal-aid. The local highway funding is expected to average about \$182 million per year.

Local Transit Funding: The majority of the funding for the Minneapolis-St. Paul large urbanized area transit system is provided through local and state revenues. Since transit is substantially a local program, estimates of urbanized transit system funding are based on the MPO TIPs. Small urban and rural transit systems have a portion of their funding provided by assistance from the State General Fund, MVST and MVLST. The local share may be from a large variety of sources.

Advance Construction. Federal law allows states to request and receive approval to construct Federal-aid projects prior to receiving apportionment or obligation authority for the Federal-aid funds through the use of Advance Construction (AC). This means that Minnesota may commit future federal funds to a project as long as it goes through the normal FHWA approval and authorization process. An AC project is treated the same as any other federal project and must be authorized prior to advertising for letting or expending any funds on the project. Projects using AC must be fully encumbered in the state MnDOT budget for the amount of state funds and the federal AC amount. AC is available to local governments as well as MnDOT.

The agency that uses the AC procedure must “front end” the project with their own funds. These may be state aid funds, local tax funds, State Road Construction funds or some other appropriate funding sources. Local projects utilizing AC funds require a special agreement approved by MnDOT’s Division of State Aid.

Federal regulations require that AC be shown in the year incurred and that the conversion of AC be shown in each year in which conversion takes place. Conversion is the process of converting AC to the obligation of actual federal funds. In the project listings in this STIP, AC funding is shown in a separate column and the dollar amounts are not included in the “Total” column. However, the AC conversion dollar amounts are included in the “FHWA” column and the “Total” column in the year in which a project is converted.

See Appendix C for the detailed financial plan.

Project Selection

The project selection process is the identification of the projects to be implemented in the first year of the 2018-2021 STIP. The projects in the remaining years of the STIP are deemed to be eligible for selection for implementation without a formal amendment to the STIP. MnDOT reserves the right to select projects for the first year of the STIP from the projects in the last three years of the STIP.

Project selection includes two iterative processes. The first iterative process is “determining the program” from the list of projects within the draft ATIPs. This includes the analysis of the preferred sources of funding for the projects and the directions included in the *20 Year Minnesota State Highway Investment Plan*. It also is the step where the fiscal constraint is maintained. The second iterative process is the review of the STIP. The draft STIP is circulated back to the District/ATP for review and comment. Changes are made in the draft STIP as a result of the review and comment period. The STIP is forwarded to the Commissioner’s staff for review and approval before being sent to the U.S. DOT/FTA.

Figure 2 is a summary of the proposed expenditures in the STIP by fiscal year and the proposed source of federal highway, transit, state trunk highway and other sources of local funding.

Figure 2 STATE TRANSPORTATION IMPROVEMENT PROGRAM FUNDING BY SOURCE AND YEAR (\$ MILLIONS)					
SOURCE	2018	2019	2020	2021	TOTAL*
Transit Programs					
Federal Transit Administration Funds	108	113	357	353	932
Other Funds	99	108	345	346	898
SUBTOTAL*	207	221	702	700	1,830
Federal –aid Highway Funds					
Federal –aid Highway Funds	666	612	561	544	2,384
Federal AC Conversion	84	93	130	119	426
State Trunk Highway Funds	356	299	283	285	1,222
Bond Funds	58	27	1	0	86
Other	223	99	203	180	705
SUBTOTAL*	1,387	1,129	1,178	1,128	4,823
TOTAL*	1,594	1,351	1,880	1,828	6,653

*may not total correctly due to rounding

Figure 3 is a summary of the proposed expenditures in the STIP by fiscal year and ATP.

Figure 3 STATE TRANSPORTATION IMPROVEMENT PROGRAM FUNDING BY DISTRICT/ATP AND YEAR (\$ MILLIONS)					
DISTRICT/ATP	2018	2019	2020	2021	TOTAL*
1	117	127	125	107	476
2	81	50	43	44	218
3	134	114	103	119	471
4	75	55	49	54	233
6	108	139	103	101	451
7	153	90	85	90	417
8	84	50	52	53	238
SUBTOTAL*	752	626	559	568	2,505
METRO	711	576	1,159	1,092	3,538
DISTRICT C	131	149	162	167	610
SUBTOTAL	842	725	1,321	1,259	4,148
TOTAL*	1,594	1,351	1,880	1,828	6,653

*may not total correctly due to rounding

III. PROGRAM LISTING

The following section contains the FY 2018-2021 STIP project listing sorted by District/ATP.

The first page of each District/ATP shows the District/ATP location within the state and the counties included within each District/ATP. The name of the District Transportation Engineer, phone number, and address are shown as well as a general information telephone number.

The second page begins the listing of projects in that District/ATP sorted by Fiscal Year. Within each Fiscal Year, projects are sorted by Route System with transit projects first followed by rail, local roadway, and then state projects.

The following information is provided for each project

- Seq # - The sequence number is a unique number assigned to each project in this project listing.

- Route System - The route name and number on which the project is located. See Figure 4.

Figure 4 Route System Categories	
Route System	Description
BB	Transit (buses)
CITY	City Project
CR	County Road
CSAH	County State Aid Highway
I	Interstate Highway
LOCAL	Local project not associated with a road
MN	Trunk Highway
MSAS	Municipal State Aid Street
MUN	Municipal Street
PED/BIKE	Pedestrian or Bike Path/Trail (not assigned to a specific road)
REC TRAIL	DNR Recreational Trail
RR	Railroad
US	US designated trunk highway

- Project Number** - Project identifier. Most trunk highway projects start with the control section numbers. Local projects start with either the county number or the city number.
- Year** - The year of the project.
- Agency** - The jurisdiction responsible for implementing projects or for opening bids.
- Project - Description** - The location and/or type of project. Smart Code – See Figure 6
- Miles** - The length of the project.
- Program** - The program category. See Figure 5.
- Work Type** - The intent of the project.
- Funds** - Preliminary fund assignment with exact determination of funding determined upon authorization. See Figure 7.
- Total** - The total estimated cost of the project relative to federal funding to be used in year of letting. This includes advance construction (AC) conversion funding. It does not include the original advance construction funding.
- FHWA** - The total estimated federal aid highway funding to be used for the project. This includes advance construction conversion funding.

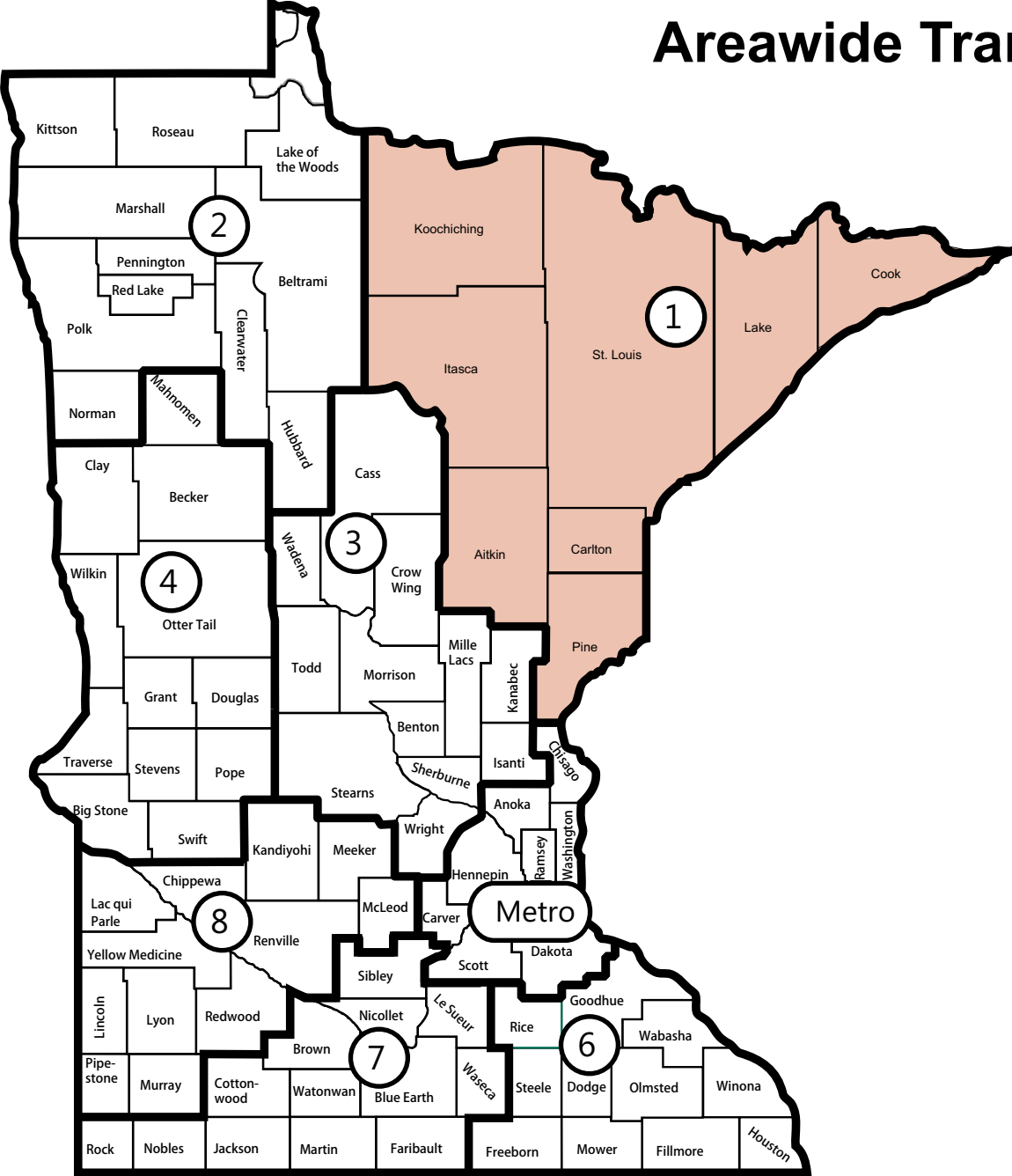
Figure 5 Program Categories	
Program	Description
AM	Municipal Agreement
BI	Bridge Improvement
BR	Bridge Replacement
BT	Bike Trail (not an Enhancement)
CA	Consultant Agreement
DA	Detour Agreement
DR	Drainage
EN	Enhancement (STP)
FB	Ferry Boat Program
FL	Federal Lands Access Program
IR	Indian Reservation Roads
MA	Miscellaneous Agreements
MC	Major Construction
NA	Not Applicable (Uncommitted)
NO	Noise Walls
PL	Planning
PM	Preventive Maintenance
RB	Rest Area/Beautification
RC	Reconstruction
RD	Recondition
RS	Resurfacing
RT	Recreational Trail (DNR only)
RW	Right of Way Acquisition
RX	Road Repair (Bridge and Road Construction) (BARC)
SA	Supplemental Agreement/Cost Overruns
SC	Safety Capacity
SH	Highway Safety Improvement Program (HSIP)
SR	Safety Railroads
ST	Striping and Signing
TA	Non-traditional Transportation Alternatives
TM	Transportation Management
TR	Transit (FHWA)
B3	FTA Capital Program - Section 5309
B9	FTA Urbanized Area Formula – Section 5307
BB	Bus and Bus Facilities
CF	Clean Fuels – Section 5308
GR	FTA - State of Good Repair – Section 5337
NB	FTA Elderly and Persons with Disabilities – Section 5310
OB	FTA Non-urbanized Areas - Section 5311 & Section 5311(f)

Figure 6 Project Description Smart Codes	
Smart Code	Definition
AB	Alternate Bid
AC	Advance Construction/Advance Construction Payback
ADA	American with Disabilities Act
APP	Additional Preservation Project
BP08	Chapter 152 Bond
CHAP 152	Chapter 152 Bridge Bonds
CMGC	Construction Manager General Constructor Project
COCII	Corridors of Commerce
ELLA	Early Let Late Award
FLEX	Projects Ready to be Advanced
FLEX18	Projects Ready to be Advanced (into 2018)
FLEX19	Projects Ready to be Advanced (into 2019)
HB	Historic Bridges
**HRRR*	High Risk Rural Road
HSR	High Speed Rail
IDIQ	Indefinite Delivery Indefinite Quantity
ITS	Intelligent Transportation System Project
LGA	Local Government Advance/Local Government Advance Payback
MNXXX	Demo
NCIP	National Corridor-Improvement Program (only if project is fully funded)
PoDI	Project of Division Interest
SB	Scenic Byway Program
SEC164	MnDOT Section 164
SEC164 DPS	DPS Section 164
SEP14	Special Experimental Project No. 14
SPP	Statewide Performance Program (use this for bridge, mobility & pavement)
SPPF	Statewide Performance Programs (use this for freight project)
SPPF17	Statewide Performance Programs (use this for freight project) for 2017
SPPF18	Statewide Performance Programs (use this for freight project) for 2018
SRTS	Safe Route to School (Infrastructure and Non-Infrastructure)
TED	Trunk Highway Economic Development Account
TH14TB	Trunk Highway 14 Turn Back
TRLF	Transportation Revolving Loan Fund/Transportation Revolving Loan Payback
17NEW	2017 Minnesota Special Legislative Funds

Figure 7 Proposed Fund Categories	
Fund	Description
BF	Bond Funds
BROS	Off System Bridge
CMAQ	Congestion Mitigation and Air Quality
DEED	Department of Employment & Economic Development (Infrastructure)
DEMO	HPP, Earmark, National Corridor Improvement Program, Projects of National & Regional Significance and all projects that have a Demo ID
DPS	Department of Public Safety
FTA	Federal Transit Administration
FFM	Federal Funds Miscellaneous
FLAP	Federal Land Access Program
HSIP	Highway Safety Improvement Program
LF	Local Funds or Other
MISC	Other Funding Sources
NA	Not Applicable (Information Only)
NHFP	National Highway Freight Program
NHPP	National Highway Performance Program (Interstates, NHS, and Principal Arterials)
RRS	Highway Rail Grade Crossings & Rail Safety
SF	State Funds
STBGP	Surface Transportation Block Grant
STBGAP	Surface Transportation Block Grant for Transportation Alternatives

-
- AC - The total estimated amount of future federal funds (AC) being committed to a project, front-ended by local/state funds.
 - FTA - The total estimated federal aid transit funding to be used for the project.
 - TH - The total estimated state trunk highway funding to be used for the project.
 - Bond - The total estimated state bond to be used for the project.
 - Other - Estimate of funding other than FHWA, FTA or State TH to be used for the project. This includes local match, local funds, private contributions and special legislative appropriations.

Areawide Transportation Partnership (ATP) Boundaries



DISTRICT 1

Duane Hill
Transportation District Engineer
(218) 725-2704
1123 Mesaba Avenue
Duluth, Minnesota 55811
General Information: (218) 725-2700

ATP 1																
FY 2018-FY 2021 STATE TRANSPORTATION IMPROVEMENT PROGRAM (STIP)																
Seq. #	ROUTE SYSTEM	PROJECT NUMBER	YEAR	AGENCY	PROJECT DESCRIPTION	MILE	PRGM	WORK TYPE	PROPOSED FUND	STIP TOTAL	FHWA	AC	FTA	TH	BOND	OTHER
1	BB	TRF-0016-18	2018	DULUTH TRANSIT AUTHORITY	DULUTH DIAL-A-RIDE TRANSIT OPERATING ASSISTANCE	0.0	B9	TRANSIT OPERATIONS	LF	990,000	-	-	-	-	-	990,000
2	BB	TRF-0016-18C	2018	DULUTH TRANSIT AUTHORITY	SECT 5307: DULUTH TRANSIT CAPITAL	0.0	B9	TRANS GRNT CAP IMP, NON-VEHCL	FTA	300,000	-	-	240,000	-	-	60,000
3	BB	TRF-0016-18D	2018	DULUTH TRANSIT AUTHORITY	SECT 5307: PREVENTATIVE MAINTENANCE	0.0	B9	TRANSIT OPERATIONS	LF	1,000,000	-	-	-	-	-	1,000,000
4	BB	TRF-0016-18E	2018	DULUTH TRANSIT AUTHORITY	SECT 5307: DULUTH OPERATING ASSISTANCE	0.0	B9	TRANSIT OPERATIONS	FTA	13,770,000	-	-	1,500,000	-	-	12,270,000
5	BB	TRF-0016-18F	2018	DULUTH TRANSIT AUTHORITY	SECT 5307: DULUTH CAPITAL SUPPORT/FACILITIES EQUIPMENT	0.0	B9	TRANS GRNT CAP IMP, NON-VEHCL	FTA	400,000	-	-	320,000	-	-	80,000
6	BB	TRF-0016-18G	2018	DULUTH TRANSIT AUTHORITY	SECT 5307: DULUTH TRANSIT CAPITAL	0.0	B9	TRANS GRNT CAP IMP, NON-VEHCL	FTA	50,000	-	-	40,000	-	-	10,000
7	BB	TRF-0016-18H	2018	DULUTH TRANSIT AUTHORITY	SECT 5307: DULUTH TRANSIT CAPITAL	0.0	B9	TRANS GRNT CAP IMP, NON-VEHCL	FTA	50,000	-	-	40,000	-	-	10,000
8	BB	TRF-0016-18I	2018	DULUTH TRANSIT AUTHORITY	SECT 5307: DULUTH TRANSIT CAPITAL	0.0	B9	TRANS GRNT CAP IMP, NON-VEHCL	FTA	50,000	-	-	40,000	-	-	10,000
9	BB	TRF-0016-18J	2018	DULUTH TRANSIT AUTHORITY	SECT 5307: DULUTH TRANSIT CAPITAL (SUPERIOR STREET IMPROVEMENTS)	0.0	B9	TRANS GRNT CAP IMP, NON-VEHCL	FTA	400,000	-	-	320,000	-	-	80,000
10	BB	TRF-0016-18T	2018	DULUTH TRANSIT AUTHORITY	SECTION 5339: DULUTH TRANSIT AUTHORITY - REPLACE THREE STRIDE BUSES	0.0	BB	TRANSIT VEHCL PRCH	FTA	816,000	-	-	652,800	-	-	163,200
11	BB	TRF-0016-18ZC	2018	DULUTH TRANSIT AUTHORITY	DULUTH; SFY 2018 GREATER MN NEW SERVICE EXPANSION CAPITAL FUNDS (7/1/17-6/30/18)	0.0	TR	TRANSIT VEHCL PRCH	LF	1,318,000	-	-	-	-	-	1,318,000
12	BB	TRF-0016-18ZO	2018	DULUTH TRANSIT AUTHORITY	DULUTH; SFY 2018 GREATER MN NEW SERVICE EXPANSION OPERATING FUNDS (7/1/17-6/30/18)	0.0	TR	TRANSIT OPERATIONS	LF	1,616,000	-	-	-	-	-	1,616,000
13	RR	09-00115	2018	MNDOT	DWP RR, INSTALL GATES, T148, E HARNEY ROAD, THOMSON TOWNSHIP, CARLTON COUNTY	0.0	SR	RAILROAD SIGNALS	RRS	250,000	225,000	-	-	-	-	25,000
14	RR	0913-20	2018	MNDOT	BNSF RR, UPGRADE EXISTING SIGNAL SYSTEM, MN TH 73, CROMWELL, CARLTON COUNTY	0.0	SR	RAILROADS	RRS	275,000	137,500	-	-	-	-	137,500
15	RR	36-00106	2018	MNDOT	MDW RR, UPGRADE EXISTING SIGNAL SYSTEM, CSAH 332, 3RD AVE E, INTERNATIONAL FALLS, KOOCHICHING COUNTY	0.0	SR	RAILROAD SIGNALS	RRS	250,000	225,000	-	-	-	-	25,000
16	RR	69-00199	2018	MNDOT	DMIR RR, UPGRADE EXISTING SIGNAL SYSTEM, CSAH 27, ZIM RD, TOWNSHIP OF MCDAVITT, ST LOUIS COUNTY	0.0	SR	RAILROAD SIGNALS	RRS	250,000	225,000	-	-	-	-	25,000

ATP 1																
FY 2018-FY 2021 STATE TRANSPORTATION IMPROVEMENT PROGRAM (STIP)																
Seq. #	ROUTE SYSTEM	PROJECT NUMBER	YEAR	AGENCY	PROJECT DESCRIPTION	MILE	PRGM	WORK TYPE	PROPOSED FUND	STIP TOTAL	FHWA	AC	FTA	TH	BOND	OTHER
17	RR	6928-30	2018	MNDOT	BNSF RR, UPGRADE EXISTING SIGNAL SYSTEM, MN 73, ELM ST, FLOODWOOD, ST LOUIS COUNTY	0.0	SR	RAILROADS	RRS	275,000	137,500	-	-	-	-	137,500
18	CSAH 2	038-602-033	2018	LAKE COUNTY	MN 61 IN TWO HARBORS, MN 61/JCT CSAH 2 - SIGNALS, ADA, MILL & OVERLAY (ASSOCIATED 3804-60, 038-596-005, 038-620-009 & 038-629-002)	0.1	TM	MILL AND OVERLAY	NHPP	125,000	100,000	-	-	-	-	25,000
19	CSAH 5	069-605-044AC	2018	ST. LOUIS COUNTY	**AC** CSAH 5, FR 0.4 MI W OF CR 501 TO 0.65 MI W OF CR 501, APPROACH GRADING, BITUMINOUS PAVING, BRIDGE CONSTRUCTION ON BR 7645 OVER BEARSKIN RIVER (AC PAYBACK 1 OF 1)	0.2	BR	MILL AND OVERLAY	BROS	772,000	772,000	-	-	-	-	-
20	CSAH 6	001-606-021	2018	AITKIN COUNTY	**AC** CSAH 6, MN 65 TO 5.1 MI E, MILL & OVERLAY RT TURN LANE, PAVED SHOULDERS & CULVERT REPLACEMENTS (AC PROJECT, PAYBACK 2019)	6.8	RD	MILL AND OVERLAY	STBGP	435,000	215,000	665,000	-	-	-	220,000
21	CSAH 7	069-607-050	2018	ST. LOUIS COUNTY	CSAH 7, IN ALBORN & MEADOWLANDS TOWNSHIPS BETWEEN W JCT CSAH 47 & CSAH 133, RECLAIM & CULVERT REPLACEMENT	7.2	RD	BIT RECLAMATION	STBGP	2,450,000	1,960,000	-	-	-	-	490,000
22	CSAH 20	038-620-009	2018	LAKE COUNTY	MN 61, IN TWO HARBORS MN 61/JCT 6TH & 7TH ST TO SOUTH, SIGNALS , ADA, STORM SEWER, MILL & OVERLAY (ASSOCIATED 3804-60, 038-629-002, 038-596-005 & 038-602-033)	0.0	TM	MILL AND OVERLAY	NHPP	50,000	40,000	-	-	-	-	10,000
23	CSAH 29	038-629-002	2018	LAKE COUNTY	MN 61, IN TWO HARBORS MN 61/JCT 6TH & 7TH ST TO SOUTH, SIGNALS , ADA, STORM SEWER, MILL & OVERLAY (ASSOCIATED 3804-60, 038-620-009, 038-596-005 & 038-602-033)	0.0	TM	MILL AND OVERLAY	NHPP	125,000	100,000	-	-	-	-	25,000
24	CSAH 43	058-643-009AC	2018	PINE COUNTY	**AC** CSAH 43, FROM TWO SONS RD TO MN 23, 1 MILE EAST FROM WILLOW RIVER, BITUMINOUS MILL & OVERLAY (AC PAYBACK 1 OF 1)	7.7	RD	MILL AND OVERLAY	STBGP	1,486,200	1,486,200	-	-	-	-	-
25	CSAH 101	069-701-005AC	2018	ST. LOUIS COUNTY	**MN111**MN127**AC** CSAH 101, IN EVELETH, FR JCT CSAH 7 TO JCT CSAH 142 (GRANT AVE), BITUMINOUS RECLAMATION, CULVERT REPLACEMENT, \$181,180 ARE MN111 AND MN127 REPURPOSING FUNDS (AC PAYBACK 1 OF 1)	3.2	RD	BIT RECLAMATION	STBGP	526,200	526,200	-	-	-	-	-
26	LOCAL 999	069-070-027	2018	ST. LOUIS COUNTY	ST LOUIS COUNTY TO INSTALL 6-INCH PAINT EDGELINE ON 58 CENTERLINE MILES OF COUNTY HIGHWAYS	0.0	SH	PAVEMENT MARKINGS	HSIP	58,000	52,200	-	-	-	-	5,800
27	LOCAL 999	069-070-030	2018	ST. LOUIS COUNTY	COUNTYWIDE, VARIOUS LOCATIONS, INSTALL (2018) CENTERLINE RUMBLE STRIPS PACKAGE 1	0.0	SH	EDGLN RUMBLE STRIPS	HSIP	330,000	297,000	-	-	-	-	33,000
28	LOCAL 999	069-070-034	2018	ST. LOUIS COUNTY	COUNTYWIDE, VARIOUS LOCATIONS, INSTALL (2018) GROUND IN WET REFLECTIVE EDGELINE	0.0	SH	PAVEMENT MARKINGS	HSIP	370,000	333,000	-	-	-	-	37,000

ATP 1																
FY 2018-FY 2021 STATE TRANSPORTATION IMPROVEMENT PROGRAM (STIP)																
Seq. #	ROUTE SYSTEM	PROJECT NUMBER	YEAR	AGENCY	PROJECT DESCRIPTION	MILE	PRGM	WORK TYPE	PROPOSED FUND	STIP TOTAL	FHWA	AC	FTA	TH	BOND	OTHER
29	LOCAL 999	088-070-050	2018	ST. LOUIS COUNTY	ST LOUIS, CARLTON & ITASCA COUNTIES, INSTALL INTERSECTION, MAINLINE DYNAMIC WARNING SYSTEMS (TIED TO 009-070-006, 031-070-006 & 069-070-029)	0.0	SH	WARNING FLASHERS	HSIP	440,000	396,000	-	-	-	-	44,000
30	LOCAL	038-596-005	2018	TWO HARBORS	MN 61, IN TWO HARBORS MN 61/JCT 6TH & 7TH ST TO NORTH, SIGNALS , ADA, STORM SEWER (ASSOCIATED 3804-60, 038-620-009, 038-629-002 & 038-602-033)	0.9	TM	MILL AND OVERLAY	NHPP	150,000	120,000	-	-	-	-	30,000
31	LOCAL	058-596-006	2018	PINE COUNTY	MN 48, IN HINCKLEY, JCT I-35 TO 0.11 MI E JCT MORRIS AVE, MILL & OVERLAY, SIGNALS, ADA & 4.5 MI E JCT I-35 (ASSOCIATED 5804-58 & 058-596-007)	0.1	RS	MILL AND OVERLAY	STBGP	62,500	50,000	-	-	-	-	12,500
32	LOCAL	058-596-007	2018	PINE COUNTY	MN 48, IN HINCKLEY, JCT I-35 TO 0.11 MI E JCT MORRIS AVE, MILL & OVERLAY, SIGNALS, ADA & 4.5 MI JCT I-35 (ASSOCIATED 058-596-006 & 5804-58)	0.1	RS	MILL AND OVERLAY	STBGP	31,250	25,000	-	-	-	-	6,250
33	LOCAL	069-070-028	2018	ST. LOUIS COUNTY	ST LOUIS COUNTY RURAL INTERSECTION CONFLICT WARNING SYSTEM PROJECT CSAH 16 & 25	0.1	SH	WARNING FLASHERS	HSIP	150,000	135,000	-	-	-	-	15,000
34	LOCAL	069-070-042	2018	ST. LOUIS COUNTY	PRELIMINARY ENGINEERING (PE) ST LOUIS COUNTY RURAL INTERSECTION CONFLICT WARNING SYSTEM PROJECT CSAH 16 & 26	0.0	SH	WARNING FLASHERS	HSIP	100,000	90,000	-	-	-	-	10,000
35	LOCAL	118-060-012AC	2018	DULUTH	**AC**SB** SKYLINE PKWY RESTORATION OF HISTORIC ROCK RETAINING WALLS AT VARIOUS SCENIC OVERLOOK FACILITIES (AC PAYBACK 1 OF 1)	1.4	EN	HISTORIC PRESERV	STBGAP	400,000	400,000	-	-	-	-	-
36	MN 33	112-070-001	2018	CLOQUET	**SEC164** MN3 NB & SB IN CLOQUET AT JCT I-35 RAMPS & MN 33, INTERSECTION IMPROVEMENTS & CONSTRUCT ROUNDABOUT (ASSOCIATED 0905-54)	0.5	SH	ROUNDABOUT	HSIP	617,700	617,700	-	-	-	-	-
37	MSAS 149	118-149-006	2018	DULUTH	**AC** IN DULUTH GARFIELD AVE FROM WEST RAILROAD ST TO SE OF BIRCH AVE - CONCRETE PAVEMENT REHABILITATION (AC PROJECT, PAYBACK IN 2019)	0.6	RD	CONCRETE PAV REHAB	NHPP	246,050	186,441	51,997	-	-	-	59,610
38	MSAS 178	118-178-006	2018	DULUTH	MSAS 178 (DECKER RD) FROM PIEDMONT AVE TO MALL DRIVE, MILL & OVERLAY, STORM SEWER REPAIRS	1.4	RD	MILL AND OVERLAY	STBGP	1,412,500	603,304	-	-	-	-	809,196
39	PED/BIKE	092-090-053	2018	DNR	TOFTE SEGMENT OF GITCHI GAMI TRAIL, FR USFS TO FTE RANGER STATION TO 0.19 MI NE COOK CSAH 2, CONSTRUCT 1.1 MI OF PAVED TRAIL	1.1	EN	NEW TRAIL	STBGAP	750,000	600,000	-	-	-	-	150,000
40	PED/BIKE	118-090-018	2018	DULUTH	**MN146** CROSS CITY TRAIL PHASE 2, FROM KINGSBURY CREEK TO MUNGER TRAIL, CONSTRUCT TRAIL	0.0	BT	PED/BIKE IMPR	DEMO	1,592,485	1,030,551	-	-	-	-	561,934
41	PED/BIKE	118-090-019	2018	DULUTH	**MN 146** CROSS CITY TRAIL, FROM DULUTH ZOO TO KNOWLTON CREEK, CONSTRUCT TRAIL, REHAB 2 BRIDGES	0.0	EN	PED/BIKE IMPR	DEMO	534,400	334,400	-	-	-	-	200,000

ATP 1																
FY 2018-FY 2021 STATE TRANSPORTATION IMPROVEMENT PROGRAM (STIP)																
Seq. #	ROUTE SYSTEM	PROJECT NUMBER	YEAR	AGENCY	PROJECT DESCRIPTION	MILE	PRGM	WORK TYPE	PROPOSED FUND	STIP TOTAL	FHWA	AC	FTA	TH	BOND	OTHER
42	PED/BIKE	129-090-007	2018	GRAND RAPIDS	MISSISSIPPI RIVER FRONT PEDESTRIAN BRIDGE FR 3RD AVE NE TO STEAM BOAT LANDING CONST PED BRIDGE AND TRAIL CONSTRUCTION	0.1	EN	BRIDGE PEDESTRIAN	STBG TAP	988,985	296,696	-	-	-	-	692,289
43	I 35	6982-321	2018	MNDOT	I-35, IN PROCTOR, 0.3 MI S BOUNDARY AVE TO JCT 26TH AVE E IN DULUTH & US 2, 0.7 MI E JCT I-35/US 2 & US 53/JCT I-35 & MN 61 FR JCT I-35 TO 0.25 MI N FREEWAY LIGHTING, SIG REV, LIGHTING CABINETS	6.5	SC	LIGHTING	SF	750,000	-	-	-	750,000	-	-
44	I 35	8801-I35CA-18	2018	MNDOT	**SPPF18** I-35 IN DULUTH, PORT TERMINAL INTERCHANGE PROGRAM DELIVERY	0.0	MC	MISC. AGREEMENT	NHFP	3,000,000	2,700,000	-	-	300,000	-	-
45	I 35	8821-254	2018	MNDOT	**SPP** I-35 DISTRICTWIDE BRIDGE PAINTING (10 BRIDGES)	0.0	BI	BRIDGE PAINTING	NHPP	1,800,000	1,620,000	-	-	180,000	-	-
46	MN 1	3801-18	2018	MNDOT	**TRLF** MN 1, US FOREST ROUTE 553 TO US FOREST ROUTE 424, RECONSTRUCTION (TRLF PAYBACK 6 OF 10)	5.2	RC	GRADING ONLY	SF	187,000	-	-	-	187,000	-	-
47	MN 1	3802-24	2018	MNDOT	MN 1 IN ISABELLA - BUILDING DEMO FOR SP 3802-21 LOCATED AT 9825 HIGHWAY 1 IN ISABELLA	0.0	RS	BLDG REMOVAL/DEMO	SF	50,000	-	-	-	50,000	-	-
48	MN 1	3803-34	2018	MNDOT	MN 1, ISABELLA JCT NFD-172 TO JCT T-92 SALVERSON RD - MEDIUM MILL & OVERLAY	15.2	RS	MILL AND OVERLAY	SF	2,700,000	-	-	-	2,700,000	-	-
49	MN 1	6904-53	2018	MNDOT	MN 1 IN ELY FROM N 1ST AV W TO N 3RD AV E - SIDEWALK REPAIR AND ADA WORK	0.2	RS	SIDEWALKS	SF	150,000	-	-	-	150,000	-	-
50	MN 11	3606-61	2018	MNDOT	MN 11, 0.05 MI W JCT CSAH 20 TO 0.44 MI W JCT CSAH 131 APPROACH GRADING, REPLACE OLD BR 36004 WITH NEW BR 36027 OVER CN RR	0.7	BR	BRIDGE NEW	SF	4,700,000	-	-	-	4,700,000	-	-
51	MN 33	0905-54	2018	MNDOT	**SEC164** MN 33 NB & SB IN CLOQUET AT JCT I-35 RAMPS & MN 33, INTERSECTION IMPROVEMENTS & CONSTRUCT ROUNDABOUT (ASSOCIATED 112-070-001)	0.5	SH	ROUNDABOUT	HSIP	1,512,300	1,512,300	-	-	-	-	-
52	MN 37	6947-50	2018	MNDOT	**ELLA** MN 37, IN HIBBING, 0.29 MI E JCT US 169 TO JCT US 53, MILL & OVERLAY	19.0	RS	MILL AND OVERLAY	STBGP	4,243,817	3,395,054	-	-	848,763	-	-
53	MN 38	3108-70	2018	MNDOT	MN 38, FROM PUGHOLE LAKE TO 1.3 MI S JCT MN 286 IN MARCELL, ROADWAY RECONDITIONING & BITUMINOUS SURFACING (TIED TO 031-648-010)	14.3	RD	BIT RECLAMATION	STBGP	11,700,000	9,360,000	-	-	2,340,000	-	-
54	MN 38	3108-76	2018	MNDOT	**ELLA** MN 38, 0.19 MI S JCT HORSESHOE LAKE RD TO S LIMITS BIG FORK & ON MN 286 FR JCT MN 6 TO 0.11 MI W OF JCT MN 38, MILL AND OVERLAY	10.6	RS	MILL AND OVERLAY	SF	1,983,527	-	-	-	1,983,527	-	-
55	MN 38	3108-80	2018	MNDOT	MN 38, IN GRAND RAPIDS FROM JCT US 2 TO 17TH ST NW, MILL & OVERLAY, ADA	1.1	RS	MILL AND OVERLAY	SF	675,900	-	-	-	675,900	-	-
56	MN 38	3108-82	2018	MNDOT	MN 38 FROM 0.2 MI SO JCT CSAH 48 TO 0.1 MI N JCT CSAH 48 - GRADING AND SURFACING	0.3	RD	NEW PAVEMENT	STBGP	350,000	280,000	-	-	70,000	-	-

ATP 1																
FY 2018-FY 2021 STATE TRANSPORTATION IMPROVEMENT PROGRAM (STIP)																
Seq. #	ROUTE SYSTEM	PROJECT NUMBER	YEAR	AGENCY	PROJECT DESCRIPTION	MILE	PRGM	WORK TYPE	PROPOSED FUND	STIP TOTAL	FHWA	AC	FTA	TH	BOND	OTHER
57	MN 46	3109-41M	2018	MNDOT	**17NEW** MN 46, FROM US 2 TO ITASCA CSAH 39, BIT RECLAIM AND REPLACE OLD BR 5623 WITH NEW CULVERT 31X10 OVER A STREAM (DESIGNED BY DIST 2, FUNDED BY ATP 1 UNDER SP 3109-41M \$4,800,000)	10.20	RD	BIT RECLAMATION	STBGP	4,800,000	3,840,000	-	-	960,000	-	-
58	MN 48	5804-58	2018	MNDOT	MN 48 IN HINCKLEY AREA, JCT I-35 TO 0.11 MI E JCT MORRIS AVE, MILL & OVERLAY, SIGNALS, ADA & AT JCT LADY LUCK DRIVE, INSTALL EMERGENCY VEHICLE PREEMPTION SYSTEM (EVP) (ASSOCIATED 058-596-007, 058-596-006)	1.5	RS	MILL AND OVERLAY	STBGP	1,835,998	1,468,798	-	-	367,200	-	-
59	MN 61	3805-104	2018	MNDOT	**SPP** MN 61, IN TWO HARBORS FR JCT 8TH ST TO 0.23 MI SW SILVER CREEK, SIGNALS, ADA, M&O (ASSOCIATED 3804-60 & 038-596-005, 038-629-002, 038-620-009 & 038-602-033)	4.1	RS	MILL AND OVERLAY	NHPP	3,050,000	2,440,000	-	-	610,000	-	-
60	MN 61	3805-105	2018	MNDOT	MN 61, GOOSEBERRY FALLS REST AREA REPAIR	0.0	RB	CRACK REPAIR	SF	250,000	-	-	-	250,000	-	-
61	MN 61	3808-36	2018	MNDOT	**SPP** MN 61, FROM 0.15 MI S LAFAYETTE BLUFF TUNNEL TO 3.2 MI N MN 1, (VARIOUS LOCATIONS) MILL AND OVERLAY	28.7	RS	MILL AND OVERLAY	NHPP	2,200,000	1,760,000	-	-	440,000	-	-
62	MN 65	3112-37	2018	MNDOT	MN 65, IN NASHWAUK N JCT US 169 TO HAWKINS AVE MILL & OVERLAY, ADA, AND US 169 AT MN 65 LEFT TURN LANE MODIFICATIONS	0.9	RS	MILL AND OVERLAY	STBGP	2,000,000	1,600,000	-	-	400,000	-	-
63	MN 73	0912-36	2018	MNDOT	MN 73 0.2 MI N 3RD AVE IN KETTLE RIVER TO 0.7 MI N CR 129, PAVE SHOULDERS AND RUMBLE STRIPS	7.9	SH	PAVE SHOULDER	HSIP	470,100	423,090	-	-	47,010	-	-
64	MN 73	6930-39	2018	MNDOT	MN 73, IN CHISHOLM, JCT MN 73/PROPOSED CSAH 5 & IRON WORLD RD CONSTRUCT ROUNDABOUT	0.0	SC	ROUNDABOUT	SF	500,000	-	-	-	500,000	-	-
65	MN 194	6933-97	2018	MNDOT	MN 194, IN DULUTH, N MESABA AVE CROSSING TO JCT I-35 & I-35 AT JCT 5TH AV W, LAKE AVE & 17TH AVE E PED BR CONC PAVE REHAB, ADA & STORM SEWER REPAIR (ASSOCIATED 6982-325) (TIED TO 6937-102)	1.4	RS	CONCRETE PAV REPAIR	NHPP	3,400,000	3,060,000	-	-	340,000	-	-
66	MN 999	8821-271	2018	MNDOT	DISTRICTWIDE ITS CHANGEABLE MESSAGE SIGNS, INSTALL FIBER OPTIC CABLE IN CITY OF VIRGINIA	0.0	SC	TRAFFIC MGMT SYST	SF	750,000	-	-	-	750,000	-	-
67	MN 999	8821-289	2018	MNDOT	DISTRICTWIDE HYDRAULICS, REPAIR/REPLACE CULVERTS (FY18)	0.0	DR	CULVERT REPLACEMENT	SF	2,000,000	-	-	-	2,000,000	-	-
68	MN 999	8821-292	2018	MNDOT	DISTRICTWIDE PREVENTIVE MAINTENANCE/PAVEMENT REHAB (FY18)	0.0	PM	PRESERV/MAINT	SF	2,000,000	-	-	-	2,000,000	-	-
69	US 2	6907-49	2018	MNDOT	**ELLA** US 2, SAGINAW WEIGH STATION LIGHTING, ASSOCIATED (DESIGNED BY DISTRICT 4, FUNDED BY DISTRICT C, ATP 4 SP 1480-176 \$387,968; ATP 2 SP 6005-66 \$146,520 AND ATP 1 SP 6907-49 \$232,682)	0.0	RB	WEIGH STATIONS	STBGP	232,682	186,145	-	-	46,536	-	-

ATP 1																
FY 2018-FY 2021 STATE TRANSPORTATION IMPROVEMENT PROGRAM (STIP)																
Seq. #	ROUTE SYSTEM	PROJECT NUMBER	YEAR	AGENCY	PROJECT DESCRIPTION	MILE	PRGM	WORK TYPE	PROPOSED FUND	STIP TOTAL	FHWA	AC	FTA	TH	BOND	OTHER
70	US 2	6937-102	2018	MNDOT	**SPP** US 2 EB & WB & MN 194 BR IN DULUTH REHAB ON BR 69101, 69102, 69839 & 69840 & MN 194 MESABA AV - PAVE & CB REPR (ASSOCIATED 6937-69101A, 6937-69102B, 6933-69839B, 6933-69840B, 6933-95) (TIED TO 6933-97)	0.5	BI	CONCRETE PAV REPAIR	NHPP	4,900,000	3,920,000	-	-	980,000	-	-
71	US 53	6917-144	2018	MNDOT	**SPP** US 53 NB & SB, FR 0.4 MI SO JCT MN 37 TO JCT MN 37 - REPLACE MN 37 BR 9530 OVER US 53 WITH NEW BR 69137 & APPROACH GRADING	0.2	BR	BRIDGE REPL	NHPP	2,400,000	1,920,000	-	-	480,000	-	-
72	US 53	6918-91	2018	MNDOT	US 53, NB & SB IN VIRGINIA JCT VERMILLION DR TO 0.04 MI S, LANDSCAPING	2.0	RB	LANDSCAPING	SF	300,000	-	-	-	300,000	-	-
73	US 61	6926-53	2018	MNDOT	MN 61 NB 0.42 MI S HOMESTEAD RD AT BIG SUCKER RIVER - REPAIR SLIDE AREA	0.0	DR	SLIDE REPAIR	SF	500,000	-	-	-	500,000	-	-
74	US 169	3116-146	2018	MNDOT	**MN204** US 169, IN TACONITE FROM 0.3 MI E SCENIC HWY 7 TO 0.64 MI E JCT MN 65 IN PENGILLY (8.4 MI) PRELIMINARY ENGINEERING (PE) FOR ENVIRONMENTAL IMPACT STATEMENT ALONG EAST SEGMENT OF CROSS RANGE EXPRESSWAY	8.4	RC	NEW PAVEMENT	DEMO	1,277,859	1,022,287	-	-	255,572	-	-
75	US 169	6934-117AC	2018	MNDOT	**AC** US 169 NB & SB, IN HIBBING, JCT US 169/MN 37 ROUNDABOUT & MN 37 FR JCT US 169/MN 37 TO 0.29 MI E MILL & OVERLAY (ASSOCIATED 088-070-048) (AC PROJECT, AC PAYBACK 1 OF 1)	0.6	SH	MILL AND OVERLAY	HSIP	1,095,000	1,095,000	-	-	-	-	-
76	MN 999	8801-AM-18	2018	MNDOT	DISTRICTWIDE SETASIDES - MUNICIPAL AGREEMENTS - 2018	0.0	AM	MISC. AGREEMENT	SF	200,000	-	-	-	200,000	-	-
77	MN 999	8801-PD-18	2018	MNDOT	DISTRICTWIDE SETASIDES - PROJECT DEVELOPMENT - 2018	0.0	CA	MISC. AGREEMENT	SF	4,897,378	-	-	-	4,897,378	-	-
78	MN 999	8801-RB-18	2018	MNDOT	DISTRICTWIDE SETASIDES - LANDSCAPING PARTNERSHIP - 2018	0.0	RB	LANDSCAPE PTNSHP	SF	30,000	-	-	-	30,000	-	-
79	MN 999	8801-RW-18	2018	MNDOT	DISTRICTWIDE SETASIDES - R/W ACQUISITION/ACC MGMT - 2018	0.0	RW	RIGHT OF WAY	SF	1,500,000	-	-	-	1,500,000	-	-
80	MN 999	8801-RX-18	2018	MNDOT	DISTRICTWIDE SETASIDES - ROAD REPAIR - 2018	0.0	RX	BARC	SF	1,500,000	-	-	-	1,500,000	-	-
81	MN 999	8801-SA-18	2018	MNDOT	DISTRICTWIDE SETASIDES - SUPPLEMENTAL AGREEMENT - 2018	0.0	SA	SUP. AGR & COST OVRN	SF	4,500,000	-	-	-	4,500,000	-	-
										116,654,831	53,319,366	716,997	3,152,800	38,788,886	-	21,393,779

ATP 1																
FY 2018-FY 2021 STATE TRANSPORTATION IMPROVEMENT PROGRAM (STIP)																
Seq. #	ROUTE SYSTEM	PROJECT NUMBER	YEAR	AGENCY	PROJECT DESCRIPTION	MILE	PRGM	WORK TYPE	PROPOSED FUND	STIP TOTAL	FHWA	AC	FTA	TH	BOND	OTHER
82	BB	TRF-0016-19A	2019	DULUTH TRANSIT AUTHORITY	DULUTH DIAL-A-RIDE TRANSIT OPERATING ASSISTANCE	0.0	TR	TRANSIT OPERATIONS	LF	1,200,000	-	-	-	-	-	1,200,000
83	BB	TRF-0016-19B	2019	DULUTH TRANSIT AUTHORITY	SECT 5307: DULUTH OPERATING ASSISTANCE	0.0	B9	TRANSIT OPERATIONS	FTA	13,860,000	-	-	1,000,000	-	-	12,860,000
84	BB	TRF-0016-19C	2019	DULUTH TRANSIT AUTHORITY	SECT 5307: DULUTH CAPITAL PURCHASE MISCELLANEOUS EQUIPMENT	0.0	B9	TRANS GRNT CAP IMP, NON-VEHCL	FTA	400,000	-	-	320,000	-	-	80,000
85	BB	TRF-0016-19D	2019	DULUTH TRANSIT AUTHORITY	DULUTH PREVENTIVE MAINTENANCE	0.0	TR	TRANSIT OPERATIONS	LF	1,000,000	-	-	-	-	-	1,000,000
86	BB	TRF-0016-19E	2019	DULUTH TRANSIT AUTHORITY	SECT 5307: DULUTH CAPITAL FACILITY REHAB	0.0	B9	TRANS GRNT CAP IMP, NON-VEHCL	FTA	400,000	-	-	320,000	-	-	80,000
87	BB	TRF-0016-19F	2019	DULUTH TRANSIT AUTHORITY	SECT 5307: DULUTH CAPITAL FACILITY TRANSIT TERMINALS AND SHELTERS	0.0	B9	TRANS GRNT CAP IMP, NON-VEHCL	FTA	75,000	-	-	60,000	-	-	15,000
88	BB	TRF-0016-19G	2019	DULUTH TRANSIT AUTHORITY	SECT 5307: DULUTH CAPITAL ITS ENHANCEMENTS	0.0	B9	TRANS GRNT CAP IMP, NON-VEHCL	FTA	100,000	-	-	80,000	-	-	20,000
89	BB	TRF-0016-19H	2019	DULUTH TRANSIT AUTHORITY	SECT 5307: DULUTH TRANSIT CAPITAL (SUPERIOR STREET IMPROVEMENTS)	0.0	B9	TRANS GRNT CAP IMP, NON-VEHCL	FTA	600,000	-	-	480,000	-	-	120,000
90	BB	TRF-0016-19ZC	2019	DULUTH TRANSIT AUTHORITY	DULUTH; SFY 2019 GREATER MN NEW SERVICE EXPANSION CAPITAL FUNDS (7/1/18-6/30/19)	0.0	TR	TRANSIT VEHCL PRCH	LF	100,000	-	-	-	-	-	100,000
91	BB	TRF-0016-19ZO	2019	DULUTH TRANSIT AUTHORITY	DULUTH; SFY 2019 GREATER MN NEW SERVICE EXPANSION OPERATING FUNDS (7/1/18-6/30/19)	0.0	TR	TRANSIT OPERATIONS	LF	1,348,400	-	-	-	-	-	1,348,400
92	BB	TRS-0016-19T	2019	DULUTH TRANSIT AUTHORITY	DULUTH TRANSIT AUTHORITY; PURCHASE NINE (9) STANDARD 40 FT REPLACEMENT BUSES	0.0	TR	TRANSIT VEHCL PRCH	STBGP	4,600,000	3,680,000	-	-	-	-	920,000
93	RR	5802-26	2019	MNDOT	BNSF RR, UPGRADE EXISTING SIGNAL SYSTEM, MN 123, SANDSTONE, PINE COUNTY	0.0	SR	RAILROADS	RRS	300,000	270,000	-	-	30,000	-	-
94	RR	6902-26	2019	MNDOT	DWP RR, UPGRADE EXISTING SIGNAL SYSTEM, MN 1, COOK, ST LOUIS COUNTY	0.0	SR	RAILROADS	RRS	280,000	140,000	-	-	-	-	140,000
95	CR 293	069-598-065	2019	ST. LOUIS COUNTY	CR 293, OVER LESTER RIVER, FROM 0.4 MI S OF JCT LAVIS RD TO 0.3 MI S OF JCT LAVIS RD, REPLACE BR 6666	0.0	BR	BRIDGE REPL	BROS	1,100,000	880,000	-	-	-	-	220,000
96	CSAH 6	001-606-021AC	2019	AITKIN COUNTY	**AC** CSAH 6, MN 65 to 5.1 MI E, MILL & OVERLAY RT TURN LANE , PAVED SHOULDERS & CULVERT REPLACEMENTS (AC PAYBACK 1 OF 1)	6.8	RD	MILL AND OVERLAY	STBGP	665,000	665,000	-	-	-	-	-
97	CSAH 6	069-606-025	2019	ST. LOUIS COUNTY	CSAH 6, MAPLE GROVE RD, CSAH 13 TO WESTERBERG RD, BIT RESURFACING AND INTERSECTION IMPROVEMENTS	0.0	RD	MILL AND OVERLAY	STBGP	2,000,000	1,600,000	-	-	-	-	400,000

ATP 1																
FY 2018-FY 2021 STATE TRANSPORTATION IMPROVEMENT PROGRAM (STIP)																
Seq. #	ROUTE SYSTEM	PROJECT NUMBER	YEAR	AGENCY	PROJECT DESCRIPTION	MILE	PRGM	WORK TYPE	PROPOSED FUND	STIP TOTAL	FHWA	AC	FTA	TH	BOND	OTHER
98	CSAH 12	016-612-074	2019	COOK COUNTY	CSAH 12, GUNFLINT TRAIL, TROUT LAKE RD TO PINE MT RD, BITUMINOUS PAVEMENT, SUBGRADE REPAIR CULVERT REPAIR	0.0	RD	MILL AND OVERLAY	STBGP	1,937,600	802,600	-	-	-	-	1,135,000
99	CSAH 91	069-691-031	2019	ST. LOUIS COUNTY	IN HERMANTOWN HAINES RD FROM US 53 TO CSAH 32, CONCRETE SIDEWALK	0.5	RD	SIDEWALKS	NHPP	168,054	134,443	-	-	-	-	33,611
100	CSAH 100	069-700-015	2019	ST. LOUIS COUNTY	CSAH 100, CSAH 99 TO CSAH 110, IN CITY OF AURORA, CULVERT REPLACEMENT & FULL DEPTH RECLAMATION	0.0	RD	BIT RECLAMATION	STBGP	2,378,250	1,902,600	-	-	-	-	475,650
101	CSAH 434	031-598-026	2019	ITASCA COUNTY	CSAH 434, OVER SWAN RIVER, NE OF BLACKBERRY MN, REPLACE OLD BR 7024 WITH NEW BR 31571	0.0	BR	BRIDGE REPL	BROS	500,000	400,000	-	-	-	-	100,000
102	LOCAL 999	001-070-006	2019	AITKIN COUNTY	D1 AITKIN COUNTYWIDE, VARIOUS LOCATIONS, INSTALL INTERSECTION LIGHTING	0.0	SH	LIGHTING	HSIP	113,778	102,400	-	-	-	-	11,378
103	LOCAL 999	001-072-001	2019	AITKIN COUNTY	D1 AITKIN COUNTYWIDE, VARIOUS LOCATIONS, INSTALL 2019 6" CENTERLINE EPOXY STRIPPING & 6"GROUND IN WET REFLECTIVE EDGELINE STRIPING (TIED TO 031-072-001) AITKIN CO IS LEAD AGENCY	0.0	SH	STRIPING	HSIP	348,000	313,200	-	-	-	-	34,800
104	LOCAL 999	031-072-001	2019	ITASCA COUNTY	D1 - ITASCA COUNTYWIDE, VARIOUS LOCATIONS, INSTALL 2019 6" CENTERLINE EPOXY STRIPPING & 6"GROUND IN WET REFLECTIVE EDGELINE STRIPING (TIED TO 001-072-001) AITKIN CO IS LEAD AGENCY	0.0	SH	STRIPING	HSIP	138,000	124,200	-	-	-	-	13,800
105	LOCAL 999	069-070-032	2019	ST. LOUIS COUNTY	D1 ST LOUIS COUNTYWIDE, VARIOUS LOCATIONS, INSTALL 6-INCH EPOXY EDGELINE STRIPES	0.0	SH	STRIPING	HSIP	130,000	117,000	-	-	-	-	13,000
106	LOCAL 999	069-070-037	2019	ST. LOUIS COUNTY	D1 ST LOUIS COUNTYWIDE, VARIOUS LOCATIONS, INSTALL INTERSECTION PAVEMENT MARKING	0.0	SH	PAVEMENT MARKINGS	HSIP	270,000	243,000	-	-	-	-	27,000
107	LOCAL 999	069-070-038	2019	ST. LOUIS COUNTY	D1 ST LOUIS COUNTY, JCT CSAH 7/US 53 CONSTRUCT J-TURN	0.0	SH	TURN LANES	HSIP	388,889	350,000	-	-	-	-	38,889
108	MN 61	016-596-001	2019	COOK COUNTY	MN 61 IN GRAND MARAIS, JCTMN61/CSAH 10 BROADWAY AVE SIGNAL INSTALLATION (ASSOC 1602-50)	0.10	TM	TRAFFIC SIGNAL REV	NHPP	150,000	120,000	-	-	-	-	30,000
109	MSAS 134	118-134-017	2019	DULUTH	MSAS 134, 9TH/8TH ST, IN DULUTH, 6TH AVE E TO WOODLAND AVE, MILL & OVERLAY, RECLAMATION, STORM SEWER, CURB & GUTTER SIDEWALK & ADA	0.0	RD	MILL AND OVERLAY	STBGP	1,300,000	860,000	-	-	-	-	440,000
110	MSAS 149	118-149-006AC	2019	DULUTH	**AC** IN DULUTH GARFIELD AVE FROM WEST RAILROAD ST TO SE OF BIRCH AVE - CONCRETE PAVEMENT REHABILITATION (AC PAYBACK 1 OF 1)	0.6	RD	CONCRETE PAV REHAB	NHPP	51,997	51,997	-	-	-	-	-
111	PED/BIKE	009-090-005	2019	CARLTON COUNTY	ST LOUIS RIVER TRAIL PHASE II, SCANLON PARK RD TO SCANLON RIVER PARK, CONSTRUCT 10' WIDE, NON-MOTORIZED PAVED TRAIL, (ASSOCIATED 0910-32)	0.0	EN	NEW TRAIL	STBGTAP	360,250	300,000	-	-	-	-	60,250

ATP 1																
FY 2018-FY 2021 STATE TRANSPORTATION IMPROVEMENT PROGRAM (STIP)																
Seq. #	ROUTE SYSTEM	PROJECT NUMBER	YEAR	AGENCY	PROJECT DESCRIPTION	MILE	PRGM	WORK TYPE	PROPOSED FUND	STIP TOTAL	FHWA	AC	FTA	TH	BOND	OTHER
112	PED/BIKE	092-090-032	2019	MNDNR	**MN102** GITCHI-GAMI STATE TRAIL, FROM CASCADE RIVER TO GRAND MARAIS, TRAIL CONSTRUCTION	0.0	BT	NEW TRAIL	DEMO	3,275,186	809,911	-	-	-	-	2,465,275
113	PED/BIKE	092-090-057	2019	MNDNR	**MN187** GITCHI-GAMI STATE TRAIL, FROM CASCADE RIVER TO GRAND MARAIS, TRAIL CONSTRUCTION (REPURPOSING)	0.0	BT	NEW TRAIL	DEMO	924,814	739,851	-	-	-	-	184,963
114	MN 1	3801-18	2019	MNDOT	**TRLF** MN 1, US FOREST ROUTE 553 TO US FOREST ROUTE 424, RECONSTRUCTION (TRLF PAYBACK 7 OF 10)	5.2	RC	GRADING ONLY	SF	187,000	-	-	-	187,000	-	-
115	MN 6	3603-14	2019	MNDOT	MN 6, 0.24 MI N OF N JCT MN 1 TO JCT US 71 MILL & OVERLAY	25.0	RS	MILL AND OVERLAY	STBGP	8,400,000	6,720,000	-	-	1,680,000	-	-
116	MN 23	0901-62	2019	MNDOT	MN 23, UNDER SOO LINE RR, 10.7 MI N OF SOUTH S CO LINE, BRIDGE REMOVAL BR 5468	0.2	BR	BRIDGE REMOVAL	SF	290,000	-	-	-	290,000	-	-
117	MN 23	0901-70	2019	MNDOT	MN 23, 9.5 MI NE OF S CO LINE AT DEER CREEK - REPLACE OLD BR 8501 WITH NEW BR 09020	0.1	BR	BRIDGE REPL	STBGP	3,500,000	2,800,000	-	-	700,000	-	-
118	MN 39	6941-08	2019	MNDOT	MN 39 IN DULUTH JCT MN 23 TO W END BR 6544 RECONSTRUCT, DRAINAGE IMPROVEMENTS, MILL & OVERLAY, ADA	0.9	RD	URBAN RECONST	STBGP	1,600,000	1,280,000	-	-	320,000	-	-
119	MN 61	1602-50	2019	MNDOT	**SPP** MN 61, 1.8 MI N CUTFACE CREEK TO 0.1 MI N CSAH 14, GRAND MARAIS, URBAN RECONST FR WISCONSIN ST TO BROADWAY AVE, ADA RPL BOX CUL 8294 AT FALL R & RPL BOX CUL 8295 AT UNNAMED STR, MILL AND OVERLAY (ASSOCIATED 1602-50L)	11.4	RS	URBAN RECONST	NHPP	7,741,540	5,639,390	-	-	1,409,847	-	692,303
120	MN 61	1602-50T	2019	MNDOT	**SPP** MN 61, 1.8 MI N CUTFACE CREEK TO 0.1 MI N CSAH 14, GRAND MARAIS, URBAN RECONST FR WISCONSIN ST TO BROADWAY AVE, ADA RPL BOX CUL 8294 AT FALL R & RPL BOX CUL 8295 AT UNNAMED STR, MILL AND OVERLAY (ASSOCIATED 1602-50L)	11.4	EN	IMPROVE EXISTING TRAIL	STBGTAP	750,000	600,000	-	-	150,000	-	-
121	MN 61	8821-296	2019	MNDOT	MN61, IN DULUTH FR JCT I-35/MN61 TO E LIMITS GRAND MARAIS, SIGNING	108.7	SC	SIGNING	SF	600,000	-	-	-	600,000	-	-
122	MN 65	0110-32	2019	MNDOT	**ELLA** MN 65, 0.14 MI SO CSAH 2 TO N JCT MN 27, MEDIUM MILL & OVERLAY	8.2	RS	BIT OVERLAY	SF	2,000,000	-	-	-	2,000,000	-	-
123	MN 65	0112-52	2019	MNDOT	MN 65, FROM 1.4 MI S SANDY RIVER TO 0.07 MI S OF S JCT MN 200, MILL & OVERLAY	17.5	RS	MILL AND OVERLAY	STBGP	6,500,000	5,200,000	-	-	1,300,000	-	-
124	MN 73	6928-28	2019	MNDOT	MN 73, VARIOUS LOCATIONS, ADA, MILL & OVERLAY	31.8	RS	BIT OVERLAY	SF	10,000,000	-	-	-	10,000,000	-	-
125	MN 73	6929-20	2019	MNDOT	**HB** MN 73, 2.5 MI S JCT US 169, REHAB BR 9232 OVER BNSF RR	0.1	BI	BRIDGE REPAIR	STBGP	430,000	344,000	-	-	86,000	-	-
126	MN 135	6912-77	2019	MNDOT	MN 135, FROM 0.5 MI E JCT US 53 TO 0.58 MI S CSAH 21, MILL & OVERLAY, ADA AND REPAIR BR 69023, BR 69025 AND BR 6492	24.2	RS	MILL AND OVERLAY	STBGP	8,000,000	6,400,000	-	-	1,600,000	-	-
127	MN 135	6912-79	2019	MNDOT	MN 135 IN BIWABIK, 0.1 MI W OF 1ST AVE NORTH TO 8TH AVE N PAVEMENT RECONSTRUCTION, CURB & GUTTER, STORM SEWER, UTILITIES, ADA (TIED TO 6912-77)	0.6	RC	URBAN RECONST	STBGP	2,200,000	1,760,000	-	-	440,000	-	-

FY 2018-FY 2021 STATE TRANSPORTATION IMPROVEMENT PROGRAM (STIP)																
ATP 1	ROUTE SYSTEM	PROJECT NUMBER	YEAR	AGENCY	PROJECT DESCRIPTION	MILE	PRGM	WORK TYPE	PROPOSED FUND	STIP TOTAL	FHWA	AC	FTA	TH	BOND	OTHER
128	MN 210	0120-24M	2019	MNDOT	**SPP**ELLA** MN 210, FROM EAST JCT OF US 169 TO WEST JCT OF MN 65 IN MCGREGOR - MILL AND OVERLAY (TO BE FUNDED BY DISTRICT 1 UNDER SP 0120-24M \$5,400,000) (TIED TO 0120-24)	14.2	RS	MILL AND OVERLAY	STBG TAP	5,400,000	4,320,000	-	-	1,080,000	-	-
129	MN 999	8821-290	2019	MNDOT	DISTRICTWIDE HYDRAULICS - REPAIR/REPLACE CULVERTS (FY19)	0.0	DR	CULVERT REPLACEMENT	SF	2,000,000	-	-	-	2,000,000	-	-
130	MN 999	8821-293	2019	MNDOT	**IDIQ** DISTRICTWIDE PM- PAVEMENT REHAB (CONTRACT MIN \$2,000,000 MAX \$4,000,000 EXPIRATION DATE: 12/31/2020)	0.0	PM	BIT ROUT & SEAL	SF	2,000,000	-	-	-	2,000,000	-	-
131	MN 999	8821-295	2019	MNDOT	DISTRICTWIDE RICWS - 7 LOCATIONS	0.0	SH	WARNING FLASHERS	HSIP	1,050,000	945,000	-	-	105,000	-	-
132	MN 999	8821-311	2019	MNDOT	US 2 CORRIDOR FR E LIMITS LAPRAIRE TO 6 MI E GAWAN & MN 61 CORRIDOR FR HOMESTEAD RD TO 0.6 M S PIGEON R - INSTALL SHLD RUMBLE STRIPS AT VARIOUS LOCATIONS	0.0	SH	EDGLN RUMBLE STRIPS	HSIP	283,333	255,000	-	-	28,333	-	-
133	PED/BIKE	0910-32	2019	CARLTON COUNTY	ST LOUIS RIVER TRAIL PHASE II, SCANLON PARK RD TO SCANLON RIVER PARK, CONSTRUCT 10' WIDE, NON-MOTORIZED PAVED TRAIL (ASSOCIATED 009-090-005)	0.0	AM	NEW TRAIL	SF	75,000	-	-	-	75,000	-	-
134	US 53	6917-143	2019	MNDOT	**SPP** US 53, NB N END PALE FACE R TO 0.35 MI S CSAH 93 & US 53 SB AT METSKE RD TO SO MOON LK DR - REHAB BR 69020, MEDIUM M&O, ANCHOR LAKE REST AREA PAVE REHAB, ADA/LIGHTING	12.6	RS	BIT RECLAMATION	NHPP	4,700,000	3,760,000	-	-	940,000	-	-
135	US 53	6917-145	2019	MNDOT	**SPP** US 53, NB & SB, AT THE CN RR BR 9481 & TRAIL BR 9482, GRADE CORRECTION TO LOWER US 53 PROFILE FOR BR 9481, REMOVE BR 9482	0.8	RC	MILL AND OVERLAY	NHPP	2,200,000	1,760,000	-	-	440,000	-	-
136	US 71	3114-55M	2019	MNDOT	**SPP** US 71, FROM MN 72 IN BLACKDUCK TO 100 FEET N OF ITASCA/KOOCHICHING CO LINE, BIT REMOVAL WITH NEW PAVEMENT (DESIGNED & FUNDED BY DISTRICT 2, \$3.5M & FUNDED BY ATP 1 UNDER SP 3114-55M \$2.4M) (TIED TO SP 0411-17)	5.1	RD	MILL AND OVERLAY	NHPP	2,400,000	1,920,000	-	-	480,000	-	-
137	US 169	3116-147	2019	MNDOT	**MN204** US 169, IN TACONITE FROM 0.3 MI E SCENIC HWY 7 TO 0.64 MI E JCT MN 65 IN PENGILLY (8.4 MI) - PRELIMINARY ENGINEERING (PE) FOR FINAL DESIGN ALONG EAST SEGMENT OF CROSS RANGE EXPRESSWAY	8.4	RC	NEW PAVEMENT	DEMO	1,277,859	1,022,287	-	-	255,572	-	-
138	MN 999	8801-AM-19	2019	MNDOT	DISTRICTWIDE SETASIDES - MUNICIPAL AGREEMENTS - 2019	0.0	AM	MISC. AGREEMENT	SF	200,000	-	-	-	200,000	-	-
139	MN 999	8801-PD-19	2019	MNDOT	DISTRICTWIDE SETASIDES - PROJECT DEVELOPMENT - 2019	0.0	CA	MISC. AGREEMENT	SF	5,000,000	-	-	-	5,000,000	-	-
140	MN 999	8801-RB-19	2019	MNDOT	DISTRICTWIDE SETASIDES - LANDSCAPING PARTNERSHIP - 2019	0.0	RB	LANDSCAPE PTNSHP	SF	30,000	-	-	-	30,000	-	-

ATP 1																
FY 2018-FY 2021 STATE TRANSPORTATION IMPROVEMENT PROGRAM (STIP)																
Seq. #	ROUTE SYSTEM	PROJECT NUMBER	YEAR	AGENCY	PROJECT DESCRIPTION	MILE	PRGM	WORK TYPE	PROPOSED FUND	STIP TOTAL	FHWA	AC	FTA	TH	BOND	OTHER
141	MN 999	8801-RW-19	2019	MNDOT	DISTRICTWIDE SETASIDES - R/W ACQUISITION/ACC MGMT - 2019	0.0	RW	RIGHT OF WAY	SF	1,500,000	-	-	-	1,500,000	-	-
142	MN 999	8801-RX-19	2019	MNDOT	DISTRICTWIDE SETASIDES - ROAD REPAIR - 2019	0.0	RX	BARC	SF	1,500,000	-	-	-	1,500,000	-	-
143	MN 999	8801-SA-19	2019	MNDOT	DISTRICTWIDE SETASIDES - SUPPLEMENTAL AGREEMENT - 2019	0.0	SA	SUP. AGR & COST OVRN	SF	5,000,000	-	-	-	5,000,000	-	-
										127,277,950	59,331,879	-	2,260,000	41,426,752	-	24,259,319

ATP 1																
FY 2018-FY 2021 STATE TRANSPORTATION IMPROVEMENT PROGRAM (STIP)																
Seq. #	ROUTE SYSTEM	PROJECT NUMBER	YEAR	AGENCY	PROJECT DESCRIPTION	MILE	PRGM	WORK TYPE	PROPOSED FUND	STIP TOTAL	FHWA	AC	FTA	TH	BOND	OTHER
144	BB	TRF-0016-20A	2020	DULUTH TRANSIT AUTHORITY	SECT 5307: DULUTH DIAL-A-RIDE TRANSIT OPERATING ASSISTANCE	0.0	B9	TRANSIT OPERATIONS	LF	1,300,000	-	-	-	-	-	1,300,000
145	BB	TRF-0016-20B	2020	DULUTH TRANSIT AUTHORITY	SECT 5307: OPERATING ASSISTANCE - REGULAR ROUTE	0.0	B9	TRANSIT OPERATIONS	FTA	13,950,000	-	-	1,000,000	-	-	12,950,000
146	BB	TRF-0016-20C	2020	DULUTH TRANSIT AUTHORITY	SECT 5307: DULUTH CAPITAL SUPPORT/FACILITIES EQUIPMENT	0.0	B9	TRANS GRNT CAP IMP, NON-VEHCL	FTA	50,000	-	-	40,000	-	-	10,000
147	BB	TRF-0016-20D	2020	DULUTH TRANSIT AUTHORITY	SECT 5307: DULUTH CAPITAL SUPPORT/FACILITIES EQUIPMENT	0.0	B9	TRANS GRNT CAP IMP, NON-VEHCL	FTA	50,000	-	-	40,000	-	-	10,000
148	BB	TRF-0016-20E	2020	DULUTH TRANSIT AUTHORITY	SECT 5307: DULUTH CAPITAL SURVEILLANCE/SECURITY	0.0	B9	TRANS GRNT CAP IMP, NON-VEHCL	FTA	50,000	-	-	40,000	-	-	10,000
149	BB	TRF-0016-20F	2020	DULUTH TRANSIT AUTHORITY	SECT 5307: DULUTH TRANSIT CAPITAL (SUPERIOR STREET IMPROVEMENTS)	0.0	B9	TRANS GRNT CAP IMP, NON-VEHCL	FTA	600,000	-	-	480,000	-	-	120,000
150	BB	TRS-0016-20T	2020	DULUTH TRANSIT AUTHORITY	DULUTH TRANSIT AUTHORITY; FACILITY REHABILITATION	0.0	TR	TRANSIT OPERATIONS	STBGP	300,000	240,000	-	-	-	-	60,000
151	CR 438	031-598-030	2020	ITASCA COUNTY	FROM 0.1 MILES EAST OF SWAN RIVER ON CR 438 TO 0.1 MILES WEST OF SWAN RIVER ON CR 438, 3.5 MILES SOUTH FROM SWAN RIVER, MN - REPLACE BR 7028	0.0	BR	BRIDGE REPL	BROS	750,000	600,000	-	-	-	-	150,000
152	CSAH 7	069-607-052	2020	ST. LOUIS COUNTY	CSAH 7, FROM CSAH 52 TO MN 37 BITUMINOUS PAVEMENT REHABILITATION, AGG SHOULDERING	16.3	RD	MILL AND OVERLAY	STBGP	3,500,000	1,700,000	-	-	-	-	1,800,000
153	CSAH 12	016-612-075	2020	COOK COUNTY	CSAH 12, GUNFLINT TRAIL FROM WEST JCT CR 92 TO EAST JCT CR 92, 35 MI N OF GRAND MARAIS, BITUMINOUS PAVING, SUB GRADE REPAIR, CULVERT REPLACEMENT	0.0	RD	MILL AND OVERLAY	STBGP	2,700,000	1,700,000	-	-	-	-	1,000,000
154	CSAH 45	036-645-009	2020	KOOCHICHING COUNTY	CSAH 45, IN INTERNATIONAL FALLS, AT TH 53, SIGNAL REVISIONS (ASSOCIATED 3606-56, 036-648-011, 134-080-005, 134-103-005, 134-106-001, 134-124-004, 3606-48)	0.0	SC	MILL AND OVERLAY	NHPP	9,000	7,200	-	-	-	-	1,800
155	CSAH 48	036-648-011	2020	KOOCHICHING COUNTY	CSAH 48, IN INTERNATIONAL FALLS, AT TH 53, SIGNAL REVISIONS (ASSOCIATED 3606-56, 036-645-009, 134-080-005, 134-103-005, 134-106-001, 134-124-004)	0.0	SC	MILL AND OVERLAY	NHPP	15,500	12,400	-	-	-	-	3,100
156	CSAH 56	069-656-018	2020	ST. LOUIS COUNTY	CSAH 56, MORRIS THOMAS RD, IN HERMANTOWN AT JCT US 2 TO JCT PIEDMONT AVE IN DULUTH BITUMINOUS RESURFACING, CULVERTS	5.7	RD	MILL AND OVERLAY	STBGP	2,250,000	1,250,000	-	-	-	-	1,000,000
157	LOCAL 999	069-070-031	2020	ST. LOUIS COUNTY	D1 ST LOUIS COUNTYWIDE, VARIOUS LOCATIONS, INSTALL CENTERLINE RUMBLE STRIPS PACKAGE 2	0.0	SH	CENTER RUMBLE STRIPS	HSIP	280,000	252,000	-	-	-	-	28,000
158	LOCAL 999	069-070-033	2020	ST. LOUIS COUNTY	D1 ST LOUIS COUNTYWIDE, VARIOUS LOCATIONS, INSTALL 6IN PAINT EDGE LINE	0.0	SH	STRIPING	HSIP	70,000	63,000	-	-	-	-	7,000

ATP 1																
FY 2018-FY 2021 STATE TRANSPORTATION IMPROVEMENT PROGRAM (STIP)																
Seq. #	ROUTE SYSTEM	PROJECT NUMBER	YEAR	AGENCY	PROJECT DESCRIPTION	MILE	PRGM	WORK TYPE	PROPOSED FUND	STIP TOTAL	FHWA	AC	FTA	TH	BOND	OTHER
159	LOCAL 999	069-070-035	2020	ST. LOUIS COUNTY	D1 ST LOUIS COUNTYWIDE, VARIOUS LOCATIONS, INSTALL HIGH FRICTION SURFACE TREATMENT FOR HIGH RISK, HIGH VOLUME CURVES	0.0	SH	BIT OVERLAY	HSIP	370,000	333,000	-	-	-	-	37,000
160	LOCAL 999	069-070-036	2020	ST. LOUIS COUNTY	D1 ST LOUIS COUNTYWIDE, VARIOUS LOCATIONS, INSTALL HIGH FRICTION SURFACE TREATMENT FOR HIGH RISK, LOW VOLUME CURVES	0.0	SH	BIT OVERLAY	HSIP	320,000	288,000	-	-	-	-	32,000
161	LOCAL 999	098-080-053	2020	ST. LOUIS COUNTY	**SEC164DPS** US 53 IN VIRGINIA AT INTERSECTION US 53/13TH ST/MT IRON DRIVE & US 53/12TH AVE W - CONSTRUCT OFFSET TURN LANE AND REPLACE/UPGRADE SIGNAL SYSTEM	0.5	SH	TURN LANES	DPS	150,000	150,000	-	-	-	-	-
162	LOCAL	118-090-024	2020	DULUTH	IN DULUTH, BRIGHTON BEACH BLVD TO CONGDON BLVD, CONSTRUCT MULTI-USE TRAIL	0.0	EN	NEW TRAIL	STBGAP	639,292	300,000	-	-	-	-	339,292
163	LOCAL	134-080-005	2020	INT'L FALLS	11TH STREET, IN INTERNATIONAL FALLS, AT TH 53, SIGNAL REVISIONS (ASSOCIATED 3606-56,036-645-009, 036-648-011, 134-103-005, 134-106-001, 134-124-004, 3608-48)	0.0	SC	MILL AND OVERLAY	NHPP	15,500	12,400	-	-	-	-	3,100
164	LOCAL	134-103-005	2020	INT'L FALLS	4TH STREET, IN INTERNATIONAL FALLS, AT TH 53, SIGNAL REVISIONS (ASSOCIATED 3606-56,036-645-009, 036-648-011, 134-080-005, 134-106-001, 134-124-004, 3608-48)	0.0	SC	MILL AND OVERLAY	NHPP	12,000	9,600	-	-	-	-	2,400
165	LOCAL	134-106-001	2020	INT'L FALLS	7TH STREET, IN INTERNATIONAL FALLS, AT TH 53, SIGNAL REVISIONS (ASSOCIATED 3606-56,036-645-009, 036-648-011, 134-080-005, 134-103-005, 134-124-004, 3608-48)	0.0	SC	MILL AND OVERLAY	NHPP	24,000	19,200	-	-	-	-	4,800
166	LOCAL	134-124-004	2020	INT'L FALLS	17TH STREET, IN INTERNATIONAL FALLS, AT TH 53, SIGNAL REVISIONS (ASSOCIATED 3606-56, 036-645-009, 036-648-011, 134-080-005, 134-103-005, 134-106-001, 3608-48)	0.0	SC	MILL AND OVERLAY	NHPP	9,000	7,200	-	-	-	-	1,800
167	MSAS 126	118-126-022	2020	DULUTH	3RD ST, IN DULUTH FROM 12 TH AVE E TO MESABA AVE/MN 194 MILL & OVERLAY, STORM SEWER, C&G & ADA	1.6	RD	MILL AND OVERLAY	STBGP	1,356,250	1,110,000	-	-	-	-	246,250
168	MSAS 217	171-217-009	2020	VIRGINIA	**SEC164DPS** US 53 IN VIRGINIA AT INTERSECTION US 53/13TH ST/MT IRON DRIVE & US 53/12TH AVE W - CONSTRUCT OFFSET TURN LANE AND REPLACE/UPGRADE SIGNAL SYSTEM	0.5	SH	TURN LANES	DPS	300,000	300,000	-	-	-	-	-
169	MSAS 222	171-222-005	2020	VIRGINIA	**SEC164DPS** US 53 IN VIRGINIA AT INTERSECTION US 53/13TH ST/MT IRON DRIVE & US 53/12TH AVE W - CONSTRUCT OFFSET TURN LANE AND REPLACE/UPGRADE SIGNAL SYSTEM	0.5	SH	TURN LANES	DPS	150,000	150,000	-	-	-	-	-
170	PED/BIKE	069-090-033	2020	ST. LOUIS COUNTY	MESABI TRAIL FROM JCT MN1/MN169/CSAH88 TO 0.17 MI W JCT MN1/3RD AVE W CONSTRUCT MULTI-USE TRAIL	3.0	EN	NEW TRAIL	STBGAP	900,000	300,000	-	-	-	-	600,000

ATP 1																
FY 2018-FY 2021 STATE TRANSPORTATION IMPROVEMENT PROGRAM (STIP)																
Seq. #	ROUTE SYSTEM	PROJECT NUMBER	YEAR	AGENCY	PROJECT DESCRIPTION	MILE	PRGM	WORK TYPE	PROPOSED FUND	STIP TOTAL	FHWA	AC	FTA	TH	BOND	OTHER
171	PED/BIKE	129-090-008	2020	GRAND RAPIDS	IN GRAND RAPIDS, JCT CSAH 63/US 2 TO JCT NW 5 TH ST/17TH AVE NW CONSTRUCT MULTI-USE TRAIL	0.8	EN	NEW TRAIL	STBGTAP	504,100	300,000	-	-	-	-	204,100
172	I 35	0980-152	2020	MNDOT	I-35 NB 0.21 MI N CSAH 61 TO 0.55 MI N KORBY RD, CARLTON WEIGH INSPECTION PULL-OFF SITE AND MAINLINE SIGNS	8.5	RB	WEIGH STATIONS	STBGP	200,000	180,000	-	-	20,000	-	-
173	I 35	5880-189	2020	MNDOT	**17NEW**SPP** I-35, 0.6 MI N JCT MN 324/CSAH 7, APPR GRAD & RPL SB OLD BR# 58803 WITH NEW BR & RPL NB OLD BR# 58804 WITH NEW BR OVER SNAKE RIVER	0.20	BR	BRIDGE REPL	NHPP	8,562,500	7,706,250	-	-	856,250	-	-
174	I 535	6981-9030L	2020	MNDOT	**SPP** I-535, NB & SB BETWEEN DULUTH & SUPERIOR WISCONSIN OVER ST LOUIS RIVER, BLATNIK BR 9030, PAINTING	0.5	BI	BRIDGE PAINTING	NHPP	9,100,000	4,095,000	-	-	455,000	-	4,550,000
175	MN 1	3101-37	2020	MNDOT	MN 1, FROM E JCT MN 65 TO N JCT US 53, MILL & OVERLAY	20.6	RS	MILL AND OVERLAY	STBGP	8,500,000	6,800,000	-	-	1,700,000	-	-
176	MN 1	3602-26M	2020	MNDOT	**ELLA** MN 1, IN NORTHOME, FROM MN 46 TO 0.3 MI E OF THE JCT MN 46, URBAN RECONSTRUCTION (DESIGNED AND FUNDED BY DISTRICT 2, \$100,000 & FUNDED BY ATP 1 UNDER SP 3602-26M \$1,000,000) (TIED TO SP 3602-26)	0.3	RC	URBAN RECONST	STBGP	1,000,000	760,000	-	-	190,000	-	50,000
177	MN 1	3801-18	2020	MNDOT	**TRLF** MN 1, US FOREST ROUTE 553 TO US FOREST ROUTE 424, RECONSTRUCTION (TRLF PAYBACK 8 OF 10)	5.2	RC	GRADING ONLY	SF	187,000	-	-	-	187,000	-	-
178	MN 1	3802-22	2020	MNDOT	MN 1, JCT CSAH 2 TO 0.33 MI SE CSAH 2 - APPROACH GRADING AND REPLACE BR 6592 OVER THE STONEY RIVER	0.3	BR	BRIDGE REPL	STBGP	2,200,000	1,760,000	-	-	440,000	-	-
179	MN 6	3107-46M	2020	MNDOT	MN 6, 6.4 MI S OF MN 1, REHAB BR 31001 OVER BIG FORK RIVER (DESIGNED BY DISTRICT 2, FUNDED BY ATP 1 UNDER SP 3107-46M \$870,000) (TIED TO 3107-51 AND 3107-53)	0.0	BI	BRIDGE REPAIR	STBGP	870,000	696,000	-	-	174,000	-	-
180	MN 6	3107-49M	2020	MNDOT	MN 6, FROM US 2 TO CR 128 IN DEER RIVER, M&O (ADA) & ON US 2 FROM 2ND AVE NW TO 1ST ST SE, AND REPLACE BR 3758 (DESIGNED BY DISTRICT 2, FUNDED BY ATP 1 UNDER SP 3107-49M \$1.714M)	4.3	RD	MILL AND OVERLAY	STBGP	1,714,000	1,360,000	-	-	340,000	-	14,000
181	MN 6	3107-51M	2020	MNDOT	MN 6, 1.6 MI N CR 136 TO 0.9 MI N MN 286, MILL & OVERLAY (DESIGNED BY DISTRICT 2, FUNDED BY ATP 1 UNDER SP 3107-51M \$2,610,000) (TIED TO 3107-53 AND 3107-46)	7.9	RS	MILL AND OVERLAY	STBGP	2,610,000	2,088,000	-	-	522,000	-	-
182	MN 6	3107-53M	2020	MNDOT	MN 6, 23.2 MI N OF DEER RIVER, REPLACE BR 91063, (DESIGNED BY DIST 2, FUNDED BY ATP 1 UNDER SP 3107-53M, \$1.18M) (TIED TO 3107-51 AND 3107-46)	0.6	BR	BRIDGE REPL	STBGP	1,180,000	944,000	-	-	236,000	-	-
183	MN 18	0102-25M	2020	MNDOT	**ELLA** MN 18, OVER MORMAN CREEK, REPLACE BR 0729 AND MN 47 OVER STREAM REPLACE BR 01001 (DESIGNED BY DIST 3 & FUNDED BY ATP 1 FOR \$1,380,000)	0.0	BR	BRIDGE REPL	SF	1,380,000	-	-	-	1,380,000	-	-

FY 2018-FY 2021 STATE TRANSPORTATION IMPROVEMENT PROGRAM (STIP)																
ATP 1	ROUTE SYSTEM	PROJECT NUMBER	YEAR	AGENCY	PROJECT DESCRIPTION	MILE	PRGM	WORK TYPE	PROPOSED FUND	STIP TOTAL	FHWA	AC	FTA	TH	BOND	OTHER
184	MN 53	6918-94	2020	MNDOT	**SEC164DPS** US 53 IN VIRGINIA AT INTERSECTION US 53/13TH ST/MT IRON DRIVE & US 53/12TH AVE W, CONSTRUCT OFFSET TURN LANE AND REPLACE/UPGRADE SIGNAL SYSTEM	0.5	SH	TURN LANES	DPS	600,000	600,000	-	-	-	-	-
185	MN 61	1603-52	2020	MNDOT	MN 61, E LIMITS GRAND MARAIS TO CANADIAN BORDER, SIGNING	40.1	SC	SIGNING	SF	400,000	-	-	-	400,000	-	-
186	MN 61	3805-106	2020	MNDOT	MN61, SAFETY IMPROVEMENTS AT SILVER CLIFF, BR 38005 & LAFAYETTE BR 38003 TUNNELS, INSTALL LED LIGHTING	3.1	SC	LIGHTING	SF	1,900,000	-	-	-	1,900,000	-	-
187	MN 61	3805-79	2020	MNDOT	**SPP** MN 61, AT SILVER CREEK, REALIGNMENT & RPL OLD BR 5648 OVER SILVER CREEK	0.4	RC	BRIDGE REPL	NHPP	4,700,000	3,240,000	-	-	810,000	-	650,000
188	MN 61	3805-99	2020	MNDOT	**SPP**HB** MN 61, 2.2 MI NE OF JCT CSAH 2, APPROACH WORK AND BRIDGE REHABILITATION FOR BR 3589, OVER STEWART RIVER	0.0	BI	BRIDGE REPAIR	NHPP	5,200,000	4,160,000	-	-	1,040,000	-	-
189	MN 65	3111-30	2020	MNDOT	**FLEX19**ELLA** MN 65, FROM 0.07 MI S OF S JCT MN 200 TO S JCT US 169, MILL & OVERLAY	26.4	RS	MILL AND OVERLAY	STBGP	8,316,740	6,653,392	-	-	1,663,348	-	-
190	MN 73	6929-21	2020	MNDOT	MN 73, APPROACH GRADING AND REPLACE/REHAB BR 9262 OVER THE W SWAN RIVER	0.2	BR	BRIDGE REPL	SF	1,200,000	-	-	-	1,200,000	-	-
191	MN 73	6931-01	2020	MNDOT	MN 73, FROM JCT MN 1 TO JCT US 53, MEDIUM MILL & OVERLAY	5.2	RS	MILL AND OVERLAY	STBGP	1,300,000	1,040,000	-	-	260,000	-	-
192	MN 169	3809-09	2020	MNDOT	MN 169 FR JCT HIDDEN VALLEY RD TO JCT CSAH 18 POWER DAM RD MEDIUM MILL & OVERLAY	3.7	RS	MILL AND OVERLAY	NHPP	1,800,000	1,440,000	-	-	360,000	-	-
193	MN 169	6936-19	2020	MNDOT	MN 169 JCT US 53 TO 0.17 MI SOUTH CSAH 26 - MILL & OVERLAY	13.1	RS	MILL AND OVERLAY	SF	6,100,000	-	-	-	6,100,000	-	-
194	MN 210	0119-30M	2020	MNDOT	MN 210, AT INTERSECTION OF MN 210 AND AITKIN CSAH 12/CR 83 EAST OF AITKIN, CONSTRUCT LEFT TURN LANES AND RIGHT TURN LANES (DESIGNED BY DISTRICT 3 & FUNDED BY ATP 1 FOR \$666,667)	0.3	SH	TURN LANES	HSIP	666,667	600,000	-	-	66,667	-	-
195	MN 210	0915-32	2020	MNDOT	MN 210/MN 73 IN CROMWELL, PAVEMENT REPLACE, STORM SEWER, ADA IMPROVEMENTS	0.5	RD	NEW PAVEMENT	STBGP	1,800,000	1,440,000	-	-	360,000	-	-
196	MN 999	8821-291	2020	MNDOT	DISTRICTWIDE HYDRAULICS REPAIR/REPLACEMENT (FY 20)	0.0	DR	CULVERT REPLACEMENT	SF	2,000,000	-	-	-	2,000,000	-	-
197	MN 999	8821-294	2020	MNDOT	DISTRICTWIDE PREVENTIVE MAINTENANCE/PAVEMENT REHAB (FY 20)	0.0	PM	BIT CRACK & SEALING	SF	2,000,000	-	-	-	2,000,000	-	-
198	US 53	3608-48	2020	MNDOT	**SPP** US 53, IN INTERNATIONAL FALLS, FR JCT US 53/CRESCENT DR TO JCT US 53/4TH ST & MN 11 FR E JCT US 71/MN 11 TO E JCT US 53/MN 11, MILL/INLAY, SIGNAL WORK, ADA (ASSOCIATED 3606-56, 036-645-009, 036-648-011, 134-080-005, 134-103-005, 134-106-001, 134-124-004)	1.5	RD	MILL AND OVERLAY	NHPP	5,000,000	4,000,000	-	-	1,000,000	-	-

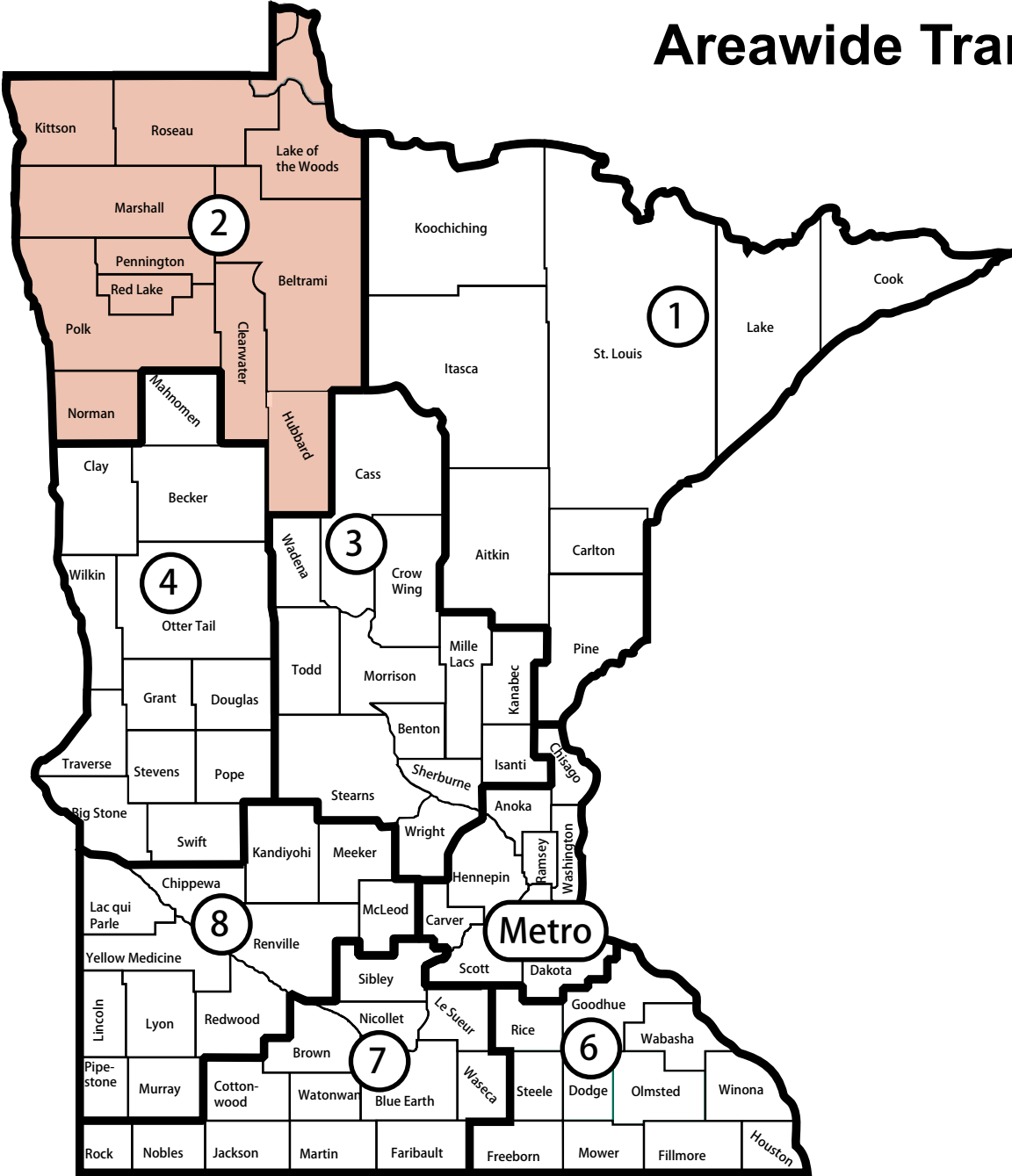
ATP 1																
FY 2018-FY 2021 STATE TRANSPORTATION IMPROVEMENT PROGRAM (STIP)																
Seq. #	ROUTE SYSTEM	PROJECT NUMBER	YEAR	AGENCY	PROJECT DESCRIPTION	MILE	PRGM	WORK TYPE	PROPOSED FUND	STIP TOTAL	FHWA	AC	FTA	TH	BOND	OTHER
199	MN 999	8801-AM-20	2020	MNDOT	DISTRICTWIDE SETASIDES - MUNICIPAL AGREEMENTS - 2020	0.0	AM	MISC. AGREEMENT	SF	200,000	-	-	-	200,000	-	-
200	MN 999	8801-PD-20	2020	MNDOT	DISTRICTWIDE SETASIDES - PROJECT DEVELOPMENT - 2020	0.0	CA	MISC. AGREEMENT	SF	4,500,000	-	-	-	4,500,000	-	-
201	MN 999	8801-RB-20	2020	MNDOT	DISTRICTWIDE SETASIDES - LANDSCAPING PARTNERSHIP - 2020	0.0	RB	LANDSCAPE PTNSHP	SF	30,000	-	-	-	30,000	-	-
202	MN 999	8801-RW-20	2020	MNDOT	DISTRICTWIDE SETASIDES - R/W ACQUISITION/ACC MGMT - 2020	0.0	RW	RIGHT OF WAY	SF	2,000,000	-	-	-	2,000,000	-	-
203	MN 999	8801-RX-20	2020	MNDOT	DISTRICTWIDE SETASIDES - ROAD REPAIR - 2020	0.0	RX	BARC	SF	2,000,000	-	-	-	2,000,000	-	-
204	MN 999	8801-SA-20	2020	MNDOT	DISTRICTWIDE SETASIDES - SUPPLEMENTAL AGREEMENT - 2020	0.0	SA	SUP. AGR & COST OVRN	SF	4,500,000	-	-	-	4,500,000	-	-
205	MN 999	8801-SHS-20	2020	MNDOT	DISTRICTWIDE SETASIDES - MNDOT HSIP PROJECTS - 2020	0.0	SH	SAFETY IMPR	HSIP	666,667	600,000	-	-	66,667	-	-
										125,008,216	59,266,642	-	1,600,000	38,956,932	-	25,184,642

ATP 1																
FY 2018-FY 2021 STATE TRANSPORTATION IMPROVEMENT PROGRAM (STIP)																
Seq. #	ROUTE SYSTEM	PROJECT NUMBER	YEAR	AGENCY	PROJECT DESCRIPTION	MILE	PRGM	WORK TYPE	PROPOSED FUND	STIP TOTAL	FHWA	AC	FTA	TH	BOND	OTHER
206	BB	TRF-0016-21	2021	DULUTH TRANSIT AUTHORITY	SECT 5307: DULUTH OPERATING ASSISTANCE - REGULAR ROUTE	0.0	B9	TRANSIT OPERATIONS	FTA	14,040,000	-	-	1,000,000	-	-	13,040,000
207	BB	TRF-0016-21A	2021	DULUTH TRANSIT AUTHORITY	SECT 5307: DULUTH TRANSIT AUTHORITY; REHAB/RENOVATION OF TRANSIT TERMINALS AND SHELTERS	0.0	B9	TRANS GRNT CAP IMP, NON-VEHCL	FTA	50,000	-	-	40,000	-	-	10,000
208	BB	TRF-0016-21B	2021	DULUTH TRANSIT AUTHORITY	SECT 5307: DULUTH TRANSIT AUTHORITY; TSP IMPROVEMENTS	0.0	B9	TRANS GRNT CAP IMP, NON-VEHCL	FTA	150,000	-	-	120,000	-	-	30,000
209	BB	TRF-0016-21C	2021	DULUTH TRANSIT AUTHORITY	SECT 5307: DULUTH TRANSIT AUTHORITY; ITS ENHANCEMENTS	0.0	B9	TRANS GRNT CAP IMP, NON-VEHCL	FTA	100,000	-	-	80,000	-	-	20,000
210	BB	TRF-0016-21D	2021	DULUTH TRANSIT AUTHORITY	SECT 5307: DULUTH TRANSIT AUTHORITY; PURCHASE SUPPORT EQUIPMENT/FACILITIES EQUIPMENT	0.0	B9	TRANS GRNT CAP IMP, NON-VEHCL	FTA	690,000	-	-	552,000	-	-	138,000
211	BB	TRF-0016-21E	2021	DULUTH TRANSIT AUTHORITY	DULUTH DIAL-A-RIDE TRANSIT OPERATING ASSISTANCE	0.0	TR	TRANSIT OPERATIONS	LF	1,400,000	-	-	-	-	-	1,400,000
212	BB	TRS-0016-21T	2021	DULUTH TRANSIT AUTHORITY	DULUTH TRANSIT AUTHORITY; PURCHASE NINE (9) STANDARD 40 FT REPLACEMENT BUSES	0.0	TR	TRANSIT VEHCL PRCH	STBGP	4,695,000	3,756,000	-	-	-	-	939,000
213	BB	TRS-0016-21TA	2021	DULUTH TRANSIT AUTHORITY	DULUTH TRANSIT AUTHORITY; FACILITY REHABILITATION	0.0	TR	TRANS GRNT CAP IMP, NON-VEHCL	STBGP	400,000	320,000	-	-	-	-	80,000
214	CR 9	038-609-013	2021	LAKE COUNTY	FROM 500 FT E BRIDGE 38503 TO 500 FT W BRIDGE 38503, 3.9 MILES SW FROM TWO HARBORS, REPLACE BR 38503	0.0	BR	BRIDGE REPL	BROS	624,000	499,200	-	-	-	-	124,800
215	CSAH 4	009-607-026	2021	CARLTON COUNTY	CSAH 4 IN CLOQUET FR CSAH 4 TO CR 115 - BITUMINOUS RESURFACING	17.5	RD	MILL AND OVERLAY	STBGP	4,000,000	1,286,667	-	-	-	-	2,713,333
216	CSAH 29	069-629-007	2021	ST. LOUIS COUNTY	CSAH 29, FR MN 73 TO BR 69624 - FULL DEPTH RECLAMATION AND CULVERT REPLACEMENT	6.1	RD	BIT RECLAMATION	STBGP	3,250,000	1,286,667	-	-	-	-	1,963,333
217	CSAH 43	069-643-017	2021	ST. LOUIS COUNTY	CSAH 43, N TISCHER RD TO CSAH 50, MILL, RECLAIM, BITUMINOUS RESURFACING	5.5	RD	MILL AND OVERLAY	STBGP	3,143,825	1,285,000	-	-	-	-	1,858,825
218	CSAH 45	031-645-008	2021	ITASCA COUNTY	CSAH 45, BIRCH DRIVE TO FOX LAKE RD, AGG BASE, BITUMINOUS RESURFACING	7.7	RD	MILL AND OVERLAY	STBGP	1,750,000	1,286,667	-	-	-	-	463,333
219	CSAH 95	069-070-040	2021	ST. LOUIS COUNTY	D1 - AT JCT CSAH 95/US 53 INSTALL REDUCED CONFLICT INTERSECTION WARNING DEVICES	0.0	SH	WARNING FLASHERS	HSIP	400,000	350,000	-	-	-	-	50,000
220	LOCAL 999	031-090-011	2021	ITASCA COUNTY	FR JCT US 2 & 2ND ST NE TO 0.1 MI N JCT 4TH AV NW & ASPEN DR - CONSTRUCT DEER RIVER COMMUNITY TRAIL	0.0	EN	NEW TRAIL	STBGTAP	365,665	300,000	-	-	-	-	65,665
221	LOCAL 999	088-070-067	2021	LOCAL	D1 MULTI-COUNTY VARIOUS LOCATIONS - INSTALL 6 INCH WET REFLECTIVE EDGELINE STRIPING (TIED TO 009-070-008, 031-070-008, 069-070-041)	0.0	SH	STRIPING	HSIP	778,000	700,000	-	-	-	-	78,000
222	LOCAL 999	092-090-061	2021	MNDNR	CONSTRUCT GITCHI-GAMI TRAIL EXTENSION AT SKI HILL RD TO NOBAKKEN RD, LUTSEN SEGMENT	1.6	EN	NEW TRAIL	STBGTAP	920,000	600,000	-	-	-	-	320,000

FY 2018-FY 2021 STATE TRANSPORTATION IMPROVEMENT PROGRAM (STIP)																
ATP 1	ROUTE SYSTEM	PROJECT NUMBER	YEAR	AGENCY	PROJECT DESCRIPTION	MILE	PRGM	WORK TYPE	PROPOSED FUND	STIP TOTAL	FHWA	AC	FTA	TH	BOND	OTHER
223	MSAS 118	118-118-005	2021	DULUTH	MSAS 118 RAILROAD ST IN DULUTH FR 5TH AVE W TO CANAL PARK DRIVE, BITUMINOUS RESURFACING, STORM SEWER, CURB & GUTTER, SIDEWALKS	0.4	RD	MILL AND OVERLAY	STBGP	724,362	542,064	-	-	-	-	182,298
224	MSAS 119	118-119-009	2021	DULUTH	MSAS 119 RAILROAD ST IN DULUTH FROM GARFIELD AVE TO 5TH AVE W BITUMINOUS RESURFACING, STORM SEWER, CURB & GUTTER, SIDEWALKS	1.1	RD	MILL AND OVERLAY	STBGP	992,788	742,936	-	-	-	-	249,852
225	I 35	6982-323	2021	MNDOT	I-35 IN DULUTH, AT JCT I-35/27TH AVE W REDECK BR 69834 OVER I-35 (ASSOCIATED 6982-(69834))	0.0	BI	BRIDGE DECK REPL	NHPP	2,100,000	1,890,000	-	-	210,000	-	-
226	I 35	6982-324	2021	MNDOT	I-35 IN DULUTH 0.2 MI N JCT LAKE AVE, REPAIR DRAINAGE SYSTEM UNDER LAKEWALK TO OUTLET AT LAKE SUPERIOR (TIED TO 6910-102, 6910-103)	0.1	DR	CULVERT REHAB	SF	1,100,000	-	-	-	1,100,000	-	-
227	I 35	6982-327	2021	MNDOT	**ITS** I-35 IN DULUTH FROM JCT MESABA AVE TO JCT LONDON RD/26TH AVE E - EXTEND FIBER OPTIC CABLE AND ADD ADDITIONAL TRAFFIC CAMERAS	3.4	TM	TRAFFIC MGMT SYST	NHPP	425,000	382,500	-	-	42,500	-	-
228	MN 1	3801-18	2021	MNDOT	**TRLF** MN 1, US FOREST ROUTE 553 TO US FOREST ROUTE 424, RECONSTRUCTION (TRLF PAYBACK 9 OF 10)	5.2	RC	GRADING ONLY	SF	187,000	-	-	-	187,000	-	-
229	MN 6	3106-24M	2021	MNDOT	MN 6, CASS/ITASCA COUNTY LINE TO US 2 WEST OF COHASSET, RECLAIM (TO BE FUNDED BY DISTRICT 1 UNDER SP 3106-24M \$5,900,000) (TIED TO 3106-24)	10.3	RD	BIT RECLAMATION	STBGP	5,900,000	4,720,000	-	-	1,180,000	-	-
230	MN 23	6910-102	2021	MNDOT	MN 23 IN DULUTH 0.1 MI S JCT CSAH 3 BECKS RD, US STEEL CREEK CULVERT REPAIR (TIED TO 6910-103, 6982-324)	0.1	DR	CULVERT REHAB	SF	1,100,000	-	-	-	1,100,000	-	-
231	MN 23	6910-103	2021	MNDOT	MN 23 IN DULUTH 0.16 MI S SPRING ST GEGBIC CREEK CULVERT REPAIR (TIED TO 6910-102, 6982-324)	0.1	DR	CULVERT REHAB	SF	1,100,000	-	-	-	1,100,000	-	-
232	MN 27	0104-06	2021	MNDOT	MN 27 FR N JCT MN 65 TO AITKIN/CARLTON CO LINE & N JCT MN 73 TO W LIMIT MOOSE LAKE & MN 73, IN KETTLE RIVER FR W JCT MN 27 TO 0.09 MI S CSAH 12/LOCKER PLANT RD, M&O, RECLAIM & SHLD UPGRADES	10.0	RD	MILL AND OVERLAY	STBGP	5,600,000	4,480,000	-	-	1,120,000	-	-
233	MN 61	1604-45	2021	MNDOT	**ELLA**SPP** MN 61 FROM JCT RESERVATION BAY RD TO US/CANADIAN BORDER, BITUMINOUS RECLAMATION & M&O (ASSOCIATED 1603-53)	17.0	RD	BIT RECLAMATION	NHPP	12,800,000	10,240,000	-	-	2,560,000	-	-
234	MN 65	3609-41	2021	MNDOT	MN 65 0.6 MI S CSAH 8 TO JCT US 71 - OVERLAY	16.0	RS	MILL AND OVERLAY	STBGP	4,200,000	3,360,000	-	-	840,000	-	-
235	MN 123	5802-24	2021	MNDOT	MN 123, IN SANDSTONE FROM S JCT MN 23 TO CSAH 30, MILL & OVERLAY, RECLAIM, DRAINAGE IMPROVEMENTS, ADA	4.0	RS	BIT RECLAMATION	STBGP	3,400,000	2,720,000	-	-	680,000	-	-

ATP 1																
FY 2018-FY 2021 STATE TRANSPORTATION IMPROVEMENT PROGRAM (STIP)																
Seq. #	ROUTE SYSTEM	PROJECT NUMBER	YEAR	AGENCY	PROJECT DESCRIPTION	MILE	PRGM	WORK TYPE	PROPOSED FUND	STIP TOTAL	FHWA	AC	FTA	TH	BOND	OTHER
236	MN 210	0120-25M	2021	MNDOT	MN 210, REPLACE BR 3096 OVER STREAM 3.8 MI W OF MN 65 IN MCGREGOR (TO BE FUNDED BY DISTRICT 1 UNDER SP 0120-25M \$410,000) (TIED TO 0120-25)	0.0	BR	BRIDGE REPL	STBGTAP	410,000	328,000	-	-	82,000	-	-
237	MN 210	0910-33	2021	MNDOT	MN 210, IN CARLTON 0.4 M W OF JCT MN 45 OVER THE BNSF RAIL ROAD, REDECK AND PAINT BR 9006	0.0	BI	BRIDGE DECK REPL	SF	900,000	-	-	-	900,000	-	-
238	MN 210	0914-12	2021	MNDOT	MN 210 IN WRIGHT, 0.12 MI E CSAH 23 OVER TAMARACK RIVER REPLACE OLD BR 6294 WITH NEW BR	0.0	BR	BRIDGE REPL	STBGP	667,000	533,600	-	-	133,400	-	-
239	MN	6914-19	2021	MNDOT	**ELLA** MN 37, FROM JCT US 53 TO JCT MN 135, INCLUDES NB/SB BROADWAY AVE THRU GILBERT, MEDIUM MILL & OVERLAY	3.6	RS	MILL AND OVERLAY	STBGP	5,000,000	4,000,000	-	-	1,000,000	-	-
240	US 53	6918-90	2021	MNDOT	US 53 IN VIRGINIA AT 6TH AV W RPL SB OLD BR 69009 WITH NEW BR & RPL NB BR 69010 WITH NEW BR	0.2	BR	BRIDGE REPL	NHPP	4,050,000	3,240,000	-	-	810,000	-	-
241	MN 999	8801-AM-21	2021	MNDOT	DISTRICTWIDE SETASIDES - MUNICIPAL AGREEMENTS - 2021	0.0	AM	MISC. AGREEMENT	SF	200,000	-	-	-	200,000	-	-
242	MN 999	8801-PD-21	2021	MNDOT	DISTRICTWIDE SETASIDES - PROJECT DEVELOPMENT - 2021	0.0	CA	MISC. AGREEMENT	SF	4,700,000	-	-	-	4,700,000	-	-
243	MN 999	8801-PM-21	2021	MNDOT	DISTRICTWIDE PREVENTIVE MAINTENANCE/PAVEMENT REHAB - 2021	0.0	PM	BIT CRACK & SEALING	SF	3,000,000	-	-	-	3,000,000	-	-
244	MN 999	8801-RB-21	2021	MNDOT	DISTRICTWIDE SETASIDES - LANDSCAPING PARTNERSHIP - 2021	0.0	RB	LANDSCAPE PTNSHP	SF	30,000	-	-	-	30,000	-	-
245	MN 999	8801-RW-21	2021	MNDOT	DISTRICTWIDE SETASIDES - R/W ACQUISITION/ACC MGMT - 2021	0.0	RW	RIGHT OF WAY	SF	2,300,000	-	-	-	2,300,000	-	-
246	MN 999	8801-RX-21	2021	MNDOT	DISTRICTWIDE SETASIDES - ROAD REPAIR - 2021	0.0	RX	BARC	SF	2,000,000	-	-	-	2,000,000	-	-
247	MN 999	8801-SA-21	2021	MNDOT	DISTRICTWIDE SETASIDES - SUPPLEMENTAL AGREEMENT - 2021	0.0	SA	SUP. AGR & COST OVRN	SF	4,700,000	-	-	-	4,700,000	-	-
248	MN 999	8801-SE-21	2021	MNDOT	DISTRICTWIDE SETASIDES - SAFETY ENHANCEMENT - 2021	0.0	SC	MISC. AGREEMENT	SF	1,000,000	-	-	-	1,000,000	-	-
249	MN 999	8801-SG-21	2021	MNDOT	DISTRICTWIDE SETASIDES - SIGNING, STRIPING, LIGHTING - 2021	0.0	SC	MISC. AGREEMENT	SF	500,000	-	-	-	500,000	-	-
250	MN 999	8801-SHS-21	2021	MNDOT	DISTRICTWIDE SETASIDES - MNDOT HSIP PROJECTS - 2021	0.0	SH	SAFETY IMPR	HSIP	997,875	864,542	-	-	133,333	-	-
										106,840,515	49,713,843	-	1,792,000	31,608,233	-	23,726,439

Areawide Transportation Partnership (ATP) Boundaries



DISTRICT 2

Craig Collison
Transportation District Engineer
(218) 755-6549
3920 Hwy 2 West
Bemidji, Minnesota 56601
General Information: (218) 755-6500

ATP 2																
FY 2018-FY 2021 STATE TRANSPORTATION IMPROVEMENT PROGRAM (STIP)																
Seq. #	ROUTE SYSTEM	PROJECT NUMBER	YEAR	AGENCY	PROJECT DESCRIPTION	MILE	PRGM	WORK TYPE	PROPOSED FUND	STIP TOTAL	FHWA	AC	FTA	TH	BOND	OTHER
251	BB	TRF-0018-18A	2018	EAST GRAND FORKS	SECT 5307: EAST GRAND FORKS DAR TRANSIT OPERATING ASSISTANCE	0.0	B9	TRANSIT OPERATIONS	LF	68,000	-	-	-	-	-	68,000
252	BB	TRF-0018-18B	2018	EAST GRAND FORKS	SECT 5307: EAST GRAND FORKS FIXED ROUTE TRANSIT OPERATING ASSISTANCE	0.0	B9	TRANSIT OPERATIONS	FTA	350,000	-	-	85,000	-	-	265,000
253	BB	TRF-0018-18C	2018	EAST GRAND FORKS	SECT 5307: EAST GRAND FORKS, PURCHASE PARATRANSIT VEHICLE REPLACEMENT	0.0	B9	TRANSIT VEHCL PRCH	FTA	150,000	-	-	120,000	-	-	30,000
254	BB	TRF-0018-18ZC	2018	EAST GRAND FORKS	EAST GRAND FORKS; SFY 2018 GREATER MN NEW SERVICE EXPANSION CAPITAL FUNDS (7/1/17-6/30/18)	0.0	TR	TRANSIT VEHCL PRCH	LF	460,000	-	-	-	-	-	460,000
255	BB	TRF-0018-18ZO	2018	EAST GRAND FORKS	EAST GRAND FORKS; SFY 2018 GREATER MN NEW SERVICE EXPANSION OPERATING FUNDS (7/1/17-6/30/18)	0.0	TR	TRANSIT OPERATIONS	LF	57,000	-	-	-	-	-	57,000
256	RR	4507-58	2018	MNDOT	BNSF RR, INSTALL GATES AND CANTS, US 75, E JOHNSON AVE, WARREN, MARSHALL COUNTY	0.0	SR	RR XING IMPV	RRS	300,000	270,000	-	-	30,000	-	-
257	RR	60-00133	2018	MNDOT	BNSF RR, INSTALL GATES, CSAH 4, MAIN AVE, LENGBY, POLK COUNTY	0.0	SR	RR XING IMPV	RRS	250,000	225,000	-	-	-	-	25,000
258	RR	60-00134	2018	MNDOT	BNSF RR, INSTALL GATES, CSAH 12, MENTOR, POLK COUNTY	0.0	SR	RR XING IMPV	RRS	250,000	225,000	-	-	-	-	25,000
259	CR 100	045-598-023AC	2018	MARSHALL COUNTY	**AC** CR 100, 3.5 MI NW OF ALVARADO, REPLACE OLD BR 7474 WITH NEW BR 45578, OVER SNAKE RIVER & APPROACHES (CAPPED \$680,000), PE AND CE ARE SOFT MATCH, (AC PAYBACK 1 OF 1)	0.0	BR	BRIDGE REPL	BROS	680,000	680,000	-	-	-	-	-
260	CR 126	068-598-035	2018	ROSEAU COUNTY	CR 126, 0.5 MI E OF MN 89, REPLACE OLD BR 92593 WITH NEW BR 68542 OVER ROSEAU RIVER & APPROACHES (CAPPED \$500,000)	0.0	BR	BRIDGE REPL	BROS	625,000	460,000	-	-	-	-	165,000
261	CSAH 22	035-070-008	2018	LOCAL	CSAH 22, 2' PAVED SHOULDER WITH RUMBLE STRIPS, SAFETY WEDGE AND 6" EDGELINE PAVEMENT MARKINGS (CAPPED \$175,000) (TIED TO 035-622-008)	0.0	SH	STRIPING	HSIP	194,444	175,000	-	-	-	-	19,444
262	CSAH 22	035-622-008	2018	KITTSON COUNTY	CSAH 22, FROM US 75 TO N JCT KITTSON CSAH 5, BITUMINOUS OVERLAY & REHAB BR 35502, 1.0 MI E OF US 75 (SAP 035-622-009) (CAPPED \$880,000) (TIED TO 035-070-008)	6.0	RS	BIT OVERLAY	STBGP	1,450,000	880,000	-	-	-	-	570,000
263	CSAH 36	029-070-010	2018	LOCAL	CSAH 36, GROUND IN EDGELINE PAVEMENT MARKINGS AND STOP AHEAD AND STOP BARS AT 5 INTERSECTIONS (CAPPED \$91,143)	0.0	SH	STRIPING	HSIP	101,270	91,143	-	-	-	-	10,127
264	CSAH 36	029-636-008	2018	HUBBARD COUNTY	CSAH 36, FROM MN 200 TO BELTRAMI CO LINE, BITUMINOUS RESURFACING (CAPPED \$1,617,000)	13.7	RS	BIT OVERLAY	STBGP	2,740,000	1,760,000	-	-	-	-	980,000
265	LOCAL	054-070-008AC	2018	NORMAN COUNTY	**AC** CSAH 39, FROM 1.0 MI W OF CO RD 122 TO TH 9, COUNTYWIDE SHOULDER PAVING, RUMBLE STRIP & SAFETY WEDGE, BITUMINOUS MILL & OVERLAY (AC PAYBACK 1 OF 1)	5.6	SH	MILL AND OVERLAY	HSIP	83,644	83,644	-	-	-	-	-
266	LOCAL	088-070-052	2018	LOCAL	DISTRICTWIDE SAFETY ENHANCEMENT 6" HI BUILD LATEX PAVEMENT MARKINGS (CAPPED \$313,560)	0.0	SH	STRIPING	HSIP	348,400	313,560	-	-	-	-	34,840

FY 2018-FY 2021 STATE TRANSPORTATION IMPROVEMENT PROGRAM (STIP)																
ATP 2	ROUTE SYSTEM	PROJECT NUMBER	YEAR	AGENCY	PROJECT DESCRIPTION	MILE	PRGM	WORK TYPE	PROPOSED FUND	STIP TOTAL	FHWA	AC	FTA	TH	BOND	OTHER
267	LOCAL	088-070-069	2018	LOCAL	MULTI-COUNTY INTERSECTION LIGHTING (CAPPED \$243,000)	0.0	SH	LIGHTING	HSIP	270,000	243,000	-	-	-	-	27,000
268	LOCAL	119-129-002	2018	EAST GRAND FORKS	IN EGF, RHINEHART DR, FROM 6 TH ST SE NORTH 475 FT, RECONSTRUCT; 1ST ST SE, ADJACENT TO POINT BR, M&O; JCT OF BYGLAND RD/13 TH ST SE, PED CROSSING; GREENWAY BLVD, FROM BYGLAND TO RHINEHART SW, MEDIAN RECONSTRUCT (CAPPED \$860,000)	0.0	RD	URBAN RECONST	STBGP	1,236,000	860,000	-	-	-	-	376,000
269	PED/BIKE	015-090-001	2018	CLEARWATER COUNTY	BAGLEY COMMUNITY SAFE PED/BIKE TRAIL ROUTE ALONG MN 92 (ASSOCIATED SP 1507-66E; TIED TO 1507-66, MN 92) (CAPPED \$150,000)	0.0	EN	NEW TRAIL	STBGTAP	158,000	150,000	-	-	-	-	8,000
270	PED/BIKE	170-090-002	2018	THIEF RIVER FALLS	IN THIEF RIVER FALLS, MN 1 EAST MULTI-USE PED/BIKE TRAIL (ASSOCIATED SP 5702-44E; TIED TO SP 5702-44, MN 1) (CAPPED \$280,000)	0.0	EN	NEW TRAIL	STBGTAP	350,000	280,000	-	-	-	-	70,000
271	MN 1	5702-44	2018	MNDOT	** SPP** MN 1, N JCT MN 32 TO CSAH 18/150 AVE NE & ON US 59, NB & SB, 1ST ST TO ATLANTIC AVE IN THIEF RIVER FALLS, ADA, RECONSTRUCT URBAN STREET (TIED TO 170-090-002, PED/BIKE)	2.1	RC	MILL AND INLAY	NHPP	4,115,000	2,840,000	-	-	710,000	-	565,000
272	MN 1	5702-44E	2018	MNDOT	IN THIEF RIVER FALLS, HIGHWAY NO 1 EAST MULTI-USE PED/BIKE TRAIL (ASSOCIATED WITH 170-090-002, PED/BIKE)	0.8	EN	NEW TRAIL	SF	46,000	-	-	-	46,000	-	-
273	MN 11	3502-19N	2018	MNDOT	**SPP**ELLA** IN KARLSTAD, MN 11, FROM W LIMITS OF KARLSTAD TO 0.08 MI E OF US 59 & ON US 59, FROM KITTSON CSAH 9 TO HARRISON AVE, MILL & OVERLAY & PED RAMPS	0.9	RS	MILL AND OVERLAY	NHPP	425,128	318,035	-	-	79,509	-	27,584
274	MN 11	3502-19P	2018	MNDOT	**SPP**ELLA** IN KARLSTAD, MN 11, FROM W LIMITS OF KARLSTAD TO 0.08 MI E OF US 59 & ON US 59, FROM KITTSON CSAH 9 TO HARRISON AVE, MILL & OVERLAY, ADA & PED RAMPS	0.9	RS	MILL AND OVERLAY	STBGP	742,928	594,342	-	-	148,586	-	-
275	MN 46	3109-41	2018	MNDOT	**17NEW** MN 46, FROM US 2 TO ITASCA CSAH 39, BIT RECLAIM AND REPLACE OLD BR 5623 WITH NEW CULVERT 31X10 OVER A STREAM (DESIGNED BY DISTRICT 2, FUNDED BY ATP 1 UNDER SP 3109-41M \$7,200,000)	10.2	RD	BIT RECLAMATION	NA	-	-	-	-	-	-	-
276	MN 72	3905-09	2018	MNDOT	**SPP**CHAP 152**PODI** MN 72, IN BAUDETTE, REPLACE OLD BR 9412 WITH NEW BRIDGE 39016 OVER THE RAINY RIVER AND APPROACHES	0.0	BR	BRIDGE REPL	BF	15,500,000	-	-	-	-	15,500,000	-
277	MN 72	3905-09CE	2018	MNDOT	**SPP**CHAP 152** MN 72, IN BAUDETTE, REPLACE OLD BR 9412, OVER THE RAINY RIVER, CONSTRUCTION CONSULTANT ENGINEERING	0.0	MA	BRIDGE REPL	BF	1,500,000	-	-	-	-	1,500,000	-
278	MN 92	1507-66	2018	MNDOT	MN 92, IN BAGLEY, FROM 0.4 MI N OF CLEARWATER CSAH 24 TO THE BNSF RR CROSSING, URBAN RECONSTRUCT (TIED TO 015-090-001, PED/BIKE)	1.1	RC	URBAN RECONST	STBGP	6,500,000	4,000,000	-	-	1,000,000	-	1,500,000

FY 2018-FY 2021 STATE TRANSPORTATION IMPROVEMENT PROGRAM (STIP)																
ATP 2	ROUTE SYSTEM	PROJECT NUMBER	YEAR	AGENCY	PROJECT DESCRIPTION	MILE	PRGM	WORK TYPE	PROPOSED FUND	STIP TOTAL	FHWA	AC	FTA	TH	BOND	OTHER
279	MN 92	1507-66E	2018	MNDOT	BAGLEY COMMUNITY SAFE PED/BIKE TRAIL ROUTE ALONG MN 92 (ASSOCIATED WITH 015-090-001, PED/BIKE)	0.2	EN	NEW TRAIL	SF	29,500	-	-	-	29,500	-	-
280	MN 92	6305-18	2018	MNDOT	MN 92, FROM US 59 TO 1.7 MI E OF POLK CSAH 28, BITUMINOUS MILL & OVERLAY	19.2	RS	MILL AND OVERLAY	STBGP	3,900,000	3,120,000	-	-	780,000	-	-
281	MN 999	8822-196	2018	MNDOT	DISTRICTWIDE INTERSECTION LIGHTING (2018 HSIP FUNDS)	0.0	SH	LIGHTING	HSIP	252,000	226,800	-	-	25,200	-	-
282	US 2	1101-22	2018	MNDOT	US 2 & CASS CSAH 75 (BINGO PALACE RD) INTERSECTION IMPROVEMENT (2018 HSIP FUNDS)	1.0	SH	TURN LANES	HSIP	750,000	675,000	-	-	75,000	-	-
283	US 2	6004-24	2018	MNDOT	**SPP** US 2, EB - FROM W END OF ERSKINE TO 0.5 MI E OF US 59 & WB - FROM 0.7 MI W OF ERSKINE TO 0.7 MI E OF US 59, CONCRETE PAVEMENT REPLACEMENT, REPAIR BR 91262 & WEIGH STATION & ON US 59, REHAB BR 60006 & BR 60007	5.5	RC	CONCRETE OVERLAY	NHPP	10,800,000	8,640,000	-	-	2,160,000	-	-
284	US 2	6005-66	2018	MNDOT	**ELLA** US 2, ERSKINE WEIGH STATION LIGHTING (DESIGNED BY DISTRICT 4, FUNDED BY DISTRICT C, ATP 4 SP 1480-176 \$387,968; ATP 2 SP 6005-66 \$146,520 AND ATP 1 SP 6907-49 \$232,682)	0.7	SC	LIGHTING	STBGP	146,520	117,216	-	-	29,304	-	-
285	US 2	6018-02AC	2018	MNDOT	**AC**CHAP 152**SPP** US 2, EB & WB, IN EAST GRAND FORKS, REDECK BR 9090, KENNEDY BR, OVER THE RED RIVER OF THE NORTH, (MN LEAD) (AC PAYBACK 1 OF 1)	0.1	BI	BRIDGE DECK OVERLAY	NHPP	6,949,460	6,949,460	-	-	-	-	-
286	US 71	2906-18	2018	MNDOT	**SPP**ELLA** US 71, 0.3 MI S OF THE W JCT MN 200 (ITASCA STATE PARK) TO S LIMITS OF LAKE GEORGE, BITUMINOUS RECLAIM	7.5	RD	BIT RECLAMATION	NHPP	2,257,157	1,805,726	-	-	451,431	-	-
287	US 75	6011-29	2018	MNDOT	US 75, FROM US 2 TO POLK CSAH 19, MILL & OVERLAY (ADA) AND PED RAMPS AND REPLACE 3 BRIDGES & APPROACHES AND ON MN 1, FROM E END BR 9100 TO 700 FEET EAST OF OSLO, MILL & OVERLAY	13.0	RS	MILL AND OVERLAY	STBGP	6,500,000	5,200,000	-	-	1,300,000	-	-
288	MN 999	8802-AM-18	2018	MNDOT	DISTRICTWIDE SETASIDE - COOPERATIVE AGREEMENT - 2018	0.0	AM	COOP CONST AGR	SF	390,000	-	-	-	390,000	-	-
289	MN 999	8802-MA-18	2018	MNDOT	DISTRICTWIDE - MISC AGREEMENTS - 2018	0.0	MA	MISC. AGREEMENT	SF	200,000	-	-	-	200,000	-	-
290	MN 999	8802-PD-18	2018	MNDOT	DISTRICTWIDE SETASIDE - PROJECT DEVELOPMENT - 2018	0.0	CA	MISC. AGREEMENT	SF	4,800,000	-	-	-	4,800,000	-	-
291	MN 999	8802-PM-18	2018	MNDOT	DISTRICTWIDE SETASIDE - PREVENTIVE MAINTENANCE - 2018	0.0	PM	PREVENTIVE MAINT	SF	1,000,000	-	-	-	1,000,000	-	-
292	MN 999	8802-RW-18	2018	MNDOT	DISTRICTWIDE SETASIDE - RIGHT OF WAY - 2018	0.0	RW	RIGHT OF WAY	SF	500,000	-	-	-	500,000	-	-
293	MN 999	8802-RX-18	2018	MNDOT	DISTRICTWIDE SETASIDE - BARC - 2018	0.0	RX	BARC	SF	1,820,000	-	-	-	1,820,000	-	-
294	MN 999	8802-SA-18	2018	MNDOT	DISTRICTWIDE SETASIDE - SA/OVERRUN - 2018	0.0	SA	SUP. AGR & COST OVRN	SF	1,900,000	-	-	-	1,900,000	-	-
										81,145,451	41,182,926	-	205,000	17,474,530	17,000,000	5,282,995

FY 2018-FY 2021 STATE TRANSPORTATION IMPROVEMENT PROGRAM (STIP)																
ATP 2	ROUTE SYSTEM	PROJECT NUMBER	YEAR	AGENCY	PROJECT DESCRIPTION	MILE	PRGM	WORK TYPE	PROPOSED FUND	STIP TOTAL	FHWA	AC	FTA	TH	BOND	OTHER
295	BB	TRF-0018-19A	2019	EAST GRAND FORKS	SECT 5307: EAST GRAND FORKS DAR TRANSIT OPERATING ASSISTANCE	0.0	B9	TRANSIT OPERATIONS	LF	69,000	-	-	-	-	-	69,000
296	BB	TRF-0018-19B	2019	EAST GRAND FORKS	SECT 5307: EAST GRAND FORKS FIXED ROUTE TRANSIT OPERATING ASSISTANCE	0.0	B9	TRANSIT OPERATIONS	FTA	360,000	-	-	89,000	-	-	271,000
297	BB	TRF-0018-19Z0	2019	EAST GRAND FORKS	EAST GRAND FORKS; SFY 2019 GREATER MN NEW SERVICE EXPANSION OPERATING FUNDS (7/1/18-6/30/19)	0.0	TR	TRANSIT OPERATIONS	LF	230,000	-	-	-	-	-	230,000
298	RR	4502-24	2019	MNDOT	BNSF RR, INSTALL GATES, MN 1, E BRIDGE AVENUE, WARREN, MARSHALL COUNTY	0.0	SR	RR XING IMPV	RRS	260,000	234,000	-	-	26,000	-	-
299	RR	68-00113	2019	MNDOT	CN RR, INSTALL GATES, CSAH 74, LAKE ST NE, WARROAD, ROSEAU COUNTY	0.0	SR	RR XING IMPV	RRS	225,000	112,500	-	-	-	-	112,500
300	RR	68-00114	2019	MNDOT	CN RR, INSTALL GATES, M 71, WASHINGTON ST SE, WARROAD, ROSEAU COUNTY	0.0	SR	RR XING IMPV	RRS	225,000	112,500	-	-	-	-	112,500
301	CR 144	045-598-021	2019	MARSHALL COUNTY	CO RD 144, 1.5 MI NW OF ALVARADO, REPLACE OLD BR 7004 WITH NEW BR 45577, OVER THE SNAKE RIVER (CAPPED \$676,800)	0.0	BR	BRIDGE REPL	BROS	846,000	676,800	-	-	-	-	169,200
302	CSAH 5	035-605-015AC	2019	KITTSOON COUNTY	**AC** CSAH 5, FROM JCT MN 175 TO US 59, BITUMINOUS OVERLAY, PAVED SHOULDERS & EDGELINE RUMBLE STRIPS (AC PAYBACK 1 OF 1)	5.2	RS	BIT OVERLAY	STBGP	456,000	456,000	-	-	-	-	-
303	CSAH 7	045-607-011	2019	MARSHALL COUNTY	CSAH 7, FROM MN 32 TO MARSHALL CSAH 12, MILL & OVERLAY (CAPPED \$480,000)	4.0	RS	MILL AND OVERLAY	STBGP	650,000	480,000	-	-	-	-	170,000
304	CSAH 8	057-070-013	2019	PENNINGTON COUNTY	CSAH 8, FROM CSAH 17 TO TH 59, 2' SHOULDER PAVE, RUMBLE STRIPS, 6" WIDE EDGELINE AND SAFETY EDGE (TIED TO 057-070-012 & 057-070-014) (CAPPED \$75,600)	0.0	SH	PAVE SHOULDER	HSIP	84,000	75,600	-	-	-	-	8,400
305	CSAH 9	004-070-025	2019	BELTRAMI COUNTY	CSAH 9, 2' PAVED SHOULDER WITH RUMBLE STRIPS, SAFETY WEDGE AND 6" EDGELINE PAVEMENT MARKING (CAPPED \$99,879)	0.0	SH	PAVEMENT MARKINGS	HSIP	110,977	99,879	-	-	-	-	11,098
306	CSAH 9	004-609-008	2019	BELTRAMI COUNTY	CSAH 9, FROM US 2 TO CSAH 26, BITUMINOUS RECLAIM (CAPPED \$1,394,000)	12.5	RD	BIT RECLAMATION	STBGP	3,650,000	1,394,000	-	-	-	-	2,256,000
307	CSAH 13	063-613-014	2019	RED LAKE COUNTY	CSAH 13, 7.0 MI NW OF RED LAKE FALLS, FROM 1.1 MI W TO 1.9 MI W OF CSAH 9, CORRECT APPROACH GRADE TO BR 63501 OVER THE BLACK RIVER (CAPPED \$510,000)	0.8	RS	GRADING ONLY	STBGP	700,000	510,000	-	-	-	-	190,000
308	CSAH 16	057-070-014	2019	PENNINGTON COUNTY	CSAH 16, FROM TH 32 TO TH 59, RUMBLE STRIPS (TIED TO 057-070-012 & 057-070-013) (CAPPED \$4,500)	0.0	SH	EDGLN RUMBLE STRIPS	HSIP	5,000	4,500	-	-	-	-	500
309	CSAH 17	057-070-012	2019	PENNINGTON COUNTY	CSAH 17, FROM CSAH 3 TO CSAH 8, 2' SHOULDER PAVE, RUMBLE STRIPS, 6" WIDE EDGELINE AND SAFETY EDGE (TIED TO 057-070-013 & 057-070-014) (CAPPED \$162,000)	0.0	SH	PAVE SHOULDER	HSIP	180,000	162,000	-	-	-	-	18,000
310	CSAH 38	054-070-010	2019	NORMAN COUNTY	CSAH 38, 2' SHOULDER PAVE, RUMBLE STRIPS, SAFETY EDGE, 6" EDGELINE MARKINGS (CAPPED \$152,910)	0.0	SH	PAVE SHOULDER	HSIP	169,900	152,910	-	-	-	-	16,990
311	LOCAL	004-090-006	2019	BELTRAMI COUNTY	RED LAKE NATION SAFE PATH TO SCHOOL, PHASE 1, PED/BIKE TRAIL (CAPPED \$70,00)	0.6	EN	NEW TRAIL	STBGTAP	87,500	70,000	-	-	-	-	17,500

ATP 2																
FY 2018-FY 2021 STATE TRANSPORTATION IMPROVEMENT PROGRAM (STIP)																
Seq. #	ROUTE SYSTEM	PROJECT NUMBER	YEAR	AGENCY	PROJECT DESCRIPTION	MILE	PRGM	WORK TYPE	PROPOSED FUND	STIP TOTAL	FHWA	AC	FTA	TH	BOND	OTHER
312	LOCAL	054-591-001	2019	NORMAN COUNTY	NORMAN CO WEST SAFE ROUTE IN HALSTAD, PED/BIKE TRAIL (CAPPED \$200,000)	0.0	EN	NEW TRAIL	STBGTAP	251,060	200,000	-	-	-	-	51,060
313	LOCAL	060-090-003	2019	POLK COUNTY	FOSSTON, VETERAN'S PARK/EAST POLK HERITAGE CENTER WALKING PATHS (ASSOCIATED SP 6005-67) (CAPPED \$165,000)	0.0	EN	NEW TRAIL	STBGTAP	179,000	165,000	-	-	-	-	14,000
314	LOCAL	088-070-058	2019	LOCAL	DISTRICTWIDE 6" HI-BUILD LATEX PAVEMENT MARKINGS (CAPPED \$404,611)	0.0	SH	PAVEMENT MARKINGS	HSIP	449,568	404,611	-	-	-	-	44,957
315	LOCAL	105-127-004	2019	BEMIDJI	IN BEMIDJI, ON 30TH ST NW FROM RIDGEWAY AVE TO HANNAH AVE, URBAN RECONSTRUCT & MULTI-MODEL BIKE PATH AND ON HANNAH AVE FROM MN 197 TO 30TH ST NW, MILL & OVERLAY (105-132-002) (CAPPED \$860,000)	0.7	RS	URBAN RECONST	STBGP	1,074,500	860,000	-	-	-	-	214,500
316	MN 1	0404-34	2019	MNDOT	**ELLA** MN 1, FROM E RED LAKE RESERVATION BORDER TO W JCT MN 72, (BUSY CORNERS) MILL & OVERLAY	12.4	RS	MILL AND OVERLAY	STBGP	2,400,000	1,920,000	-	-	480,000	-	-
317	MN 1	0404-38	2019	MNDOT	MN 1, FROM MN 89 TO 2.2 MI E OF MN 89, MILL & OVERLAY AND URBAN RECONSTRUCT IN RED LAKE (RED LAKE NATION LEAD)	2.2	AM	MILL AND OVERLAY	STBGP	4,910,000	3,928,000	-	-	982,000	-	-
318	MN 32	5404-27	2019	MNDOT	MN 32, 0.8 MI S OF THE S JCT MN 200 (N OF TWIN VALLEY), REPLACE OLD BR 9020 WITH NEW BOX CULVERT 54X11, OVER MASHAUG CREEK & APPROACHES	0.0	BR	BRIDGE REPL	STBGP	800,000	640,000	-	-	160,000	-	-
319	MN 200	1106-15	2019	MNDOT	MN 200, FROM JCT MN 371 TO MN 84, MILL & OVERLAY AND REPLACE BR 8136 & BR 8533 (DESIGNED BY DISTRICT 2, FUNDED BY ATP 3 UNDER SP 1106-15M \$6,370,000 & SP 1106-15S \$600,000, TOTAL \$6,970,000)	15.6	RS	MILL AND OVERLAY	NA	-	-	-	-	-	-	-
320	MN 220	4512-36	2019	MNDOT	MN 220, 0.1 MI N OF MN 317, REPLACE OLD BR 9625 WITH NEW BRIDGE 45013 & 5.6 MI N OF MN 317, REPLACE OLD BR 9627 WITH NEW BRIDGE 45012 & APPROACHES	0.0	BR	BRIDGE REPL	STBGP	3,000,000	2,400,000	-	-	600,000	-	-
321	MN 220	6016-43	2019	MNDOT	MN 220, 0.5 MI W OF CLIMAX, PAINT BR 9239 & ON MN 32, IN RED LAKE FALLS, PAINT BR 5921	0.0	BI	BRIDGE PAINTING	SF	830,000	-	-	-	830,000	-	-
322	MN 371	1120-56	2019	MNDOT	**SPP** MN 371, FROM BNSF RAILROAD TRACKS TO US 2, URBAN RECONSTRUCTION IN CASS LAKE, (DESIGNED BY DISTRICT 2, FUNDED BY ATP 3 UNDER SP 1120-56M \$1,500,000)	0.4	RC	URBAN RECONST	NA	-	-	-	-	-	-	-
323	US 2	0406-62	2019	MNDOT	US 2, TRAFFIC SIGNAL REVISION AT THE JCT US 2 AND MOBERG DR/ADAMS AVE, W OF BEMIDJI AND EXTEND TURNS ON US 2, EBL AND WBL	1.5	SC	TRAFFIC SIGNAL REV	SF	450,000	-	-	-	450,000	-	-
324	US 2	6005-62	2019	MNDOT	**ELLA**SPP** US 2, WBL - FROM 3.9 MI E OF FOSSTON TO 1.3 MI W OF CSAH 4, (GILBERTSON CURVE), REALIGN CURVE & REPLACE BR 60002 WITH BOX CULVERT 60X12 (BOTH EBL & WBL)	1.2	RC	NEW PAVEMENT	NHPP	2,100,000	1,680,000	-	-	420,000	-	-
325	US 2	6005-67	2019	MNDOT	FOSSTON, VETERAN'S PARK/EAST POLK HERITAGE CENTER WALKING PATHS (MNDOT SHARE) (ASSOCIATED TO SP 060-090-003, FOSSTON EN PROJECT)	0.0	EN	NEW TRAIL	SF	27,250	-	-	-	27,250	-	-

ATP 2 FY 2018-FY 2021 STATE TRANSPORTATION IMPROVEMENT PROGRAM (STIP)																
Seq. #	ROUTE SYSTEM	PROJECT NUMBER	YEAR	AGENCY	PROJECT DESCRIPTION	MILE	PRGM	WORK TYPE	PROPOSED FUND	STIP TOTAL	FHWA	AC	FTA	TH	BOND	OTHER
326	US 71	0411-17	2019	MNDOT	**SPP** US 71, FROM MN 72 IN BLACKDUCK TO 100 FEET N OF ITASCA/KOOCHICHING CO LINE, BIT REMOVAL WITH NEW PAVEMENT (DESIGNED & FUNDED BY DISTRICT 2, \$3.5M & FUNDED BY ATP 1 UNDER SP 3114-55M \$2.4M) (TIED TO SP 3114-55M)	12.8	RD	BIT RECLAMATION	NHPP	3,500,000	2,800,000	-	-	700,000	-	-
327	US 71	2904-15	2019	MNDOT	US 71, FROM S OF HUBBARD CSAH 15 TO 8TH ST IN PARK RAPIDS & ON HUBBARD CSAH 15 FROM 500' W TO 500' E OF US 71, S OF PARK RAPIDS, INTERSECTION RECONSTRUCTION	0.7	SC	ROUNDABOUT	STBGP	1,775,000	1,300,000	-	-	325,000	-	150,000
328	US 71	2904-15S	2019	MNDOT	US 71, ROUNDABOUT AT TH 71 & HUBBARD CSAH 15 INTERSECTION, S OF PARK RAPIDS (2018 HSIP FUNDS)	0.0	SH	ROUNDABOUT	HSIP	375,000	337,500	-	-	37,500	-	-
329	US 71	2907-12	2019	MNDOT	**SPP** US 71, 0.3 MI N OF E JCT MN 200, REPLACE OLD BRIDGE 4577 WITH BOX CULVERT 29X02, OVER KABEKONA RIVER & APPROACHES	0.0	BR	BRIDGE REPL	NHPP	690,000	552,000	-	-	138,000	-	-
330	US 75	4507-53	2019	MNDOT	US 75, FROM 3.1 MI S OF DONALDSON TO 5.5 MI S OF DONALDSON, REPLACE 3 BRIDGES AND APPROACHES	2.9	BR	BRIDGE REPL	STBGP	1,400,000	1,120,000	-	-	280,000	-	-
331	US 75	5406-18	2019	MNDOT	US 75, IN HENDRUM, FROM 0.4 MI S OF THE S CITY LIMITS TO 0.2 MI N OF THE N CITY LIMITS, RECONSTRUCT URBAN STREET & GRADE RAISE	1.1	RC	CONCRETE PAV REHAB	STBGP	3,500,000	2,400,000	-	-	600,000	-	500,000
332	US 75	5409-32	2019	MNDOT	US 75, IN HALSTAD, FROM 0.6 MI S OF THE N JCT MN 200 TO 0.6 MI N OF THE N JCT MN 200, URBAN RECONSTRUCT	1.2	RC	URBAN RECONST	STBGP	3,500,000	2,400,000	-	-	600,000	-	500,000
333	MN 999	8802-AM-19	2019	MNDOT	DISTRICTWIDE SETASIDE - COOPERATIVE AGREEMENT - 2019	0.0	AM	COOP CONST AGR	SF	300,000	-	-	-	300,000	-	-
334	MN 999	8802-MA-19	2019	MNDOT	DISTRICTWIDE - MISC AGREEMENTS - 2019	0.0	MA	MISC. AGREEMENT	SF	200,000	-	-	-	200,000	-	-
335	MN 999	8802-PD-19	2019	MNDOT	DISTRICTWIDE SETASIDE - PROJECT DEVELOPMENT - 2019	0.0	CA	MISC. AGREEMENT	SF	2,600,000	-	-	-	2,600,000	-	-
336	MN 999	8802-PM-19	2019	MNDOT	DISTRICTWIDE SETASIDE - PREVENTIVE MAINTENANCE - 2019	0.0	PM	PREVENTIVE MAINT	SF	3,200,000	-	-	-	3,200,000	-	-
337	MN 999	8802-RW-19	2019	MNDOT	DISTRICTWIDE SETASIDE - RIGHT OF WAY - 2019	0.0	RW	RIGHT OF WAY	SF	500,000	-	-	-	500,000	-	-
338	MN 999	8802-RX-19	2019	MNDOT	DISTRICTWIDE SETASIDE - BARC - 2019	0.0	RX	BARC	SF	1,700,000	-	-	-	1,700,000	-	-
339	MN 999	8802-SA-19	2019	MNDOT	DISTRICTWIDE SETASIDE - SA/OVERRUN - 2019	0.0	SA	SUP. AGR & COST OVRN	SF	2,200,000	-	-	-	2,200,000	-	-
										50,219,755	27,647,800	-	89,000	17,355,750	-	5,127,205

FY 2018-FY 2021 STATE TRANSPORTATION IMPROVEMENT PROGRAM (STIP)																
ATP 2	ROUTE SYSTEM	PROJECT NUMBER	YEAR	AGENCY	PROJECT DESCRIPTION	MILE	PRGM	WORK TYPE	PROPOSED FUND	STIP TOTAL	FHWA	AC	FTA	TH	BOND	OTHER
340	BB	TRF-0018-20A	2020	EAST GRAND FORKS	SECT 5307: EAST GRAND FORKS DAR TRANSIT OPERATING ASSISTANCE	0.0	B9	TRANSIT OPERATIONS	LF	70,000	-	-	-	-	-	70,000
341	BB	TRF-0018-20B	2020	EAST GRAND FORKS	SECT 5307: EAST GRAND FORKS FIXED ROUTE TRANSIT OPERATING ASSISTANCE	0.0	B9	TRANSIT OPERATIONS	FTA	370,000	-	-	90,000	-	-	280,000
342	CSAH 1	060-601-059	2020	POLK COUNTY	CSAH 1, FROM THE RED RIVER OF THE NORTH TO CITY LIMITS OF NIELSVILLE, RECONSTRUCTION AND REPLACE OLD BR 5767 OVER THE RED RIVER OF THE NORTH (CAPPED \$1,640,000)	2.3	BR	BRIDGE REPL	STBGP	4,450,000	1,640,000	-	-	-	-	2,810,000
343	CSAH 8	068-608-012	2020	ROSEAU COUNTY	CSAH 8, FROM CSAH 3 TO TH 89, BITUMINOUS OVERLAY (CAPPED \$1,300,000)	13.7	RS	BIT OVERLAY	STBGP	2,040,000	1,300,000	-	-	-	-	740,000
344	CSAH 20	054-620-014	2020	NORMAN COUNTY	CSAH 20, 4.0 MI S & 2.0 MI W OF ADA, REPLACE OLD BR 1302 WITH NEW BR 54J29 OVER A STREAM & APPROACHES (CAPPED \$280,000)	0.0	BR	BRIDGE REPL	BROS	350,000	280,000	-	-	-	-	70,000
345	LOCAL 999	004-591-001	2020	BELTRAMI COUNTY	KELLIHER SCHOOL, SAFE ROUTES TO SCHOOL INITIATIVE, CONSTRUCT SIDEWALKS AND TRAILS (CAPPED \$335,000)	0.0	EN	NEW TRAIL	STBGTAP	418,750	335,000	-	-	-	-	83,750
346	LOCAL 999	8802-SHL-20	2020	LOCAL	LOCAL 999, DISTRICTWIDE - LOCAL HSIP - 2020	0.0	SH	SAFETY TARGET	HSIP	782,599	704,339	-	-	-	-	78,260
347	LOCAL	088-070-059	2020	LOCAL	DISTRICTWIDE 6" HI-BUILD LATEX PAVEMENT MARKINGS (CAPPED \$295,661)	0.0	SH	PAVEMENT MARKINGS	HSIP	328,242	295,661	-	-	-	-	32,581
348	MN 1	170-010-007	2020	THIEF RIVER FALLS	THIEF RIVER FALLS, CONSTRUCT ROUNDABOUT AT TH 1 & BROOKS AVE, NEW FRONTAGE RD FROM RUBY AVE TO WESTSIDE MOTORS, OVERLAY EXISTING FRONTAGE RD FROM RUBY AVE TO BROOKS AVE, & NEW BIKEPATH FROM RR TRACKS TO JCT TH59 & TH1 (CAPPED \$860,000) (TIED TO 5701-31)	1.2	RC	ROUNDABOUT	STBGP	1,074,500	860,000	-	-	-	-	214,500
349	MN 1	0404-36	2020	MNDOT	MN 1, FROM 2.2 MI E OF MN 89 TO E RED LAKE RESERVATION BOUNDARY, CULVERT REPLACEMENT, TURN LANES AND REPLACE BR 424 AND APPROACHES (RED LAKE NATION LEAD)	9.8	AM	BRIDGE REPL	SF	1,700,000	-	-	-	1,700,000	-	-
350	MN 1	3602-26	2020	MNDOT	**ELLA** MN 1, IN NORTHOME, FROM MN 46 TO 0.3 MI E OF THE JCT MN 46, URBAN RECONSTRUCTION (DESIGNED AND FUNDED BY DISTRICT 2, \$100,000 & FUNDED BY ATP 1 UNDER SP 3602-26M \$1,000,000) (TIED TO SP 3602-26M)	0.3	RC	URBAN RECONST	STBGP	100,000	80,000	-	-	20,000	-	-
351	MN 1	4501-49	2020	MNDOT	IN WARREN, ON MN 1, FROM MONTANA ST TO SEVENTH ST & ON US 75 FROM RR CROSSING TO PLEASANT AVE, BITUMINOUS MILL & OVERLAY & PED RAMPS & IN ARGYLE, ON US 75, FROM 2ND ST TO 4TH ST, ADA, PED RAMPS (TIED TO 5703-46, MN 32 & SP 5703-47, MN 32)	1.9	RS	MILL AND OVERLAY	STBGP	1,287,000	1,016,000	-	-	254,000	-	17,000

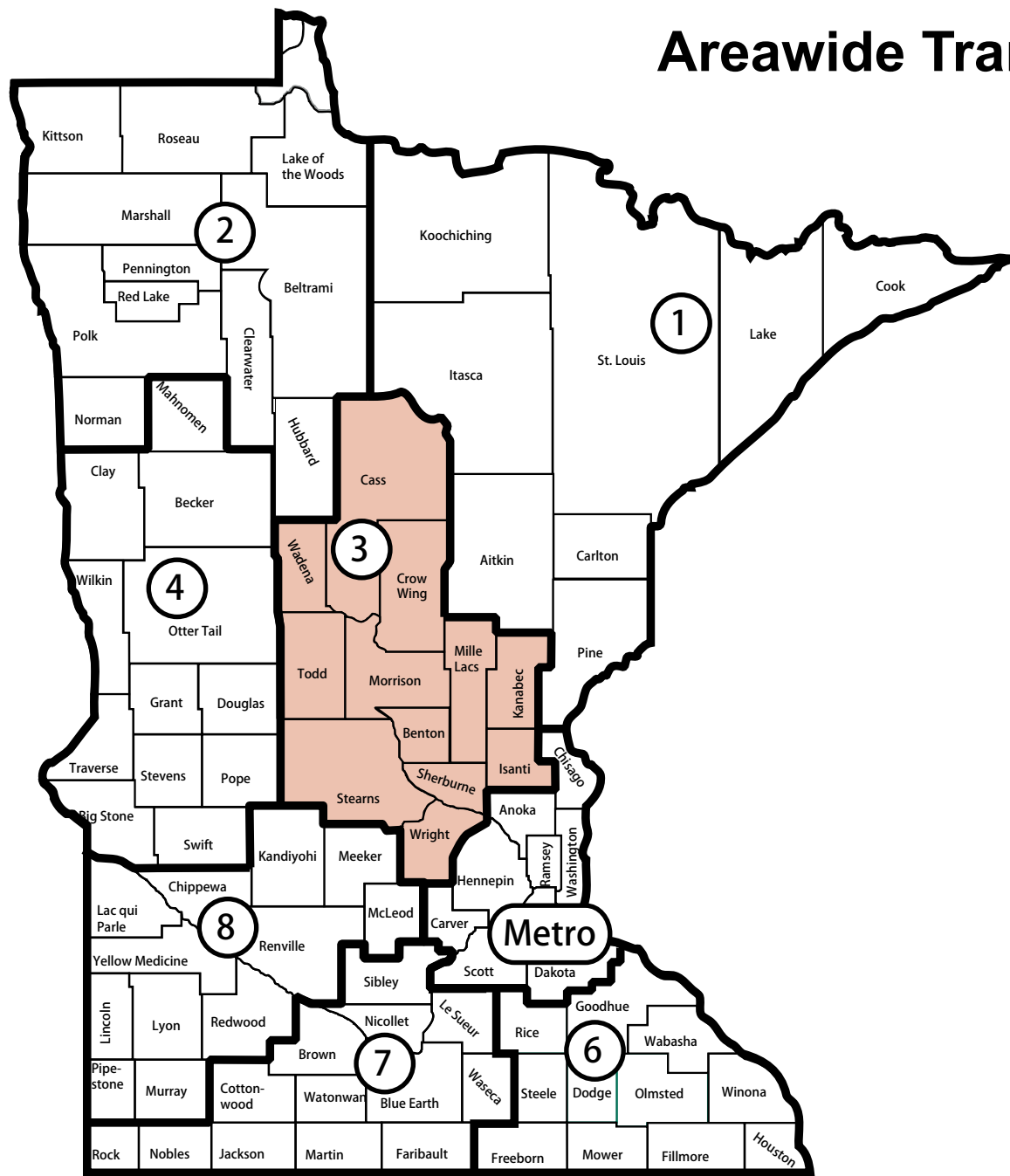
ATP 2																
FY 2018-FY 2021 STATE TRANSPORTATION IMPROVEMENT PROGRAM (STIP)																
Seq. #	ROUTE SYSTEM	PROJECT NUMBER	YEAR	AGENCY	PROJECT DESCRIPTION	MILE	PRGM	WORK TYPE	PROPOSED FUND	STIP TOTAL	FHWA	AC	FTA	TH	BOND	OTHER
352	MN 1	5701-31	2020	MNDOT	INTERSECTION OF W JCT ON MN 1/US 59 - W OF THIEF RIVER FALLS, ROUNDABOUT & ON MN 1 FROM CSAH 16 TO KINNEY AVE, GRADE & BITUMINOUS SURFACE (TIED TO SP 170-010-007, MN 1)	1.2	RC	ROUNDABOUT	STBGP	2,375,000	1,800,000	-	-	450,000	-	125,000
353	MN 1	5701-31S	2020	MNDOT	INTERSECTION OF W JCT ON MN 1/US 59 - W OF THIEF RIVER FALLS, ROUNDABOUT (2020 HSIP FUNDS)	0.1	SH	ROUNDABOUT	HSIP	750,000	675,000	-	-	75,000	-	-
354	MN 6	3107-46	2020	MNDOT	MN 6, 6.4 MI S OF MN 1, REHAB BR 31001 AND APPROACHES OVER BIG FORK RIVER (DESIGNED BY DISTRICT 2, FUNDED BY ATP 1 UNDER SP 3107-46M \$870,000) (TIED TO 3107-51 AND 3107-53)	0.0	BI	BRIDGE DECK REPL	NA	-	-	-	-	-	-	-
355	MN 6	3107-49	2020	MNDOT	MN 6, FROM US 2 TO CR 128 IN DEER RIVER, M&O (ADA) & ON US 2 FROM 2ND AVE NW TO 1ST ST SE, AND REPLACE BR 3758 AND APPROACHES (DESIGNED BY DISTRICT 2, FUNDED BY ATP 1 UNDER SP 3107-49M \$1.714M)	4.3	RD	MILL AND OVERLAY	NA	-	-	-	-	-	-	-
356	MN 6	3107-51	2020	MNDOT	MN 6, 1.6 MI N CR 136 TO 0.9 MI N MN 286, MILL & OVERLAY (DESIGNED BY DISTRICT 2, FUNDED BY ATP 1 UNDER SP 3107-51M \$2,610,000) (TIED TO 3107-53 AND 3107-46)	7.9	RS	MILL AND OVERLAY	NA	-	-	-	-	-	-	-
357	MN 6	3107-53	2020	MNDOT	MN 6, 23.2 MI N OF DEER RIVER, REPLACE BR 91063 AND APPROACHES, (DESIGNED BY DISTRICT 2, FUNDED BY ATP 1 UNDER SP 3107-53M, \$1.18M) (TIED TO 3107-51 AND 3107-46)	0.6	BR	BRIDGE REPL	NA	-	-	-	-	-	-	-
358	MN 9	5410-25	2020	MNDOT	**ELLA** MN 9, 0.3 MI S OF JCT TH 200, REHAB BRIDGE 6694 AND APPROACHES, OVER MARSH RIVER (TIED TO SP 6012-52)	0.1	BI	BRIDGE REPAIR	STBGP	310,000	248,000	-	-	62,000	-	-
359	MN 11	6803-40	2020	MNDOT	**SPP** MN 11, IN WARROAD, FROM MN 313 TO CSAH 5, ADA/SIGNAL IMPROVEMENTS	1.5	SC	TRAFFIC SIGNAL REV	NHPP	2,050,000	1,520,000	-	-	380,000	-	150,000
360	MN 32	5703-46	2020	MNDOT	MN 32, IN ST HILLAIRE FROM CSAH 55 TO 8TH ST, BITUMINOUS MILL & OVERLAY, ADA & PED RAMPS (TIED TO 5703-47, MN 32 & 4501-49, MN 1)	0.9	RS	MILL AND OVERLAY	STBGP	594,000	464,000	-	-	116,000	-	14,000
361	MN 32	5703-47	2020	MNDOT	MN 32 FROM N LIMITS OF ST HILLAIRE TO S LIMITS OF THIEF RIVER FALLS, MILL & OVERLAY (TIED TO 5703-46, MN 32 & SP 4501-49, MN 1)	6.4	RS	MILL AND OVERLAY	STBGP	1,270,000	1,016,000	-	-	254,000	-	-
362	MN 72	0412-27	2020	MNDOT	MN 72, N OF US 71, REPALCE OLD BR 91110 & OLD BR 8339 AND N OF MN 1 REPLACE OLD BR 88115 & APPROACHES	0.0	BR	BRIDGE REPL	STBGP	2,000,000	1,600,000	-	-	400,000	-	-
363	MN 172	3904-24	2020	MNDOT	MN 172, FROM MN 11 TO WHEELERS POINT RESORT, MILL & OVERLAY	11.5	RS	MILL AND OVERLAY	STBGP	3,000,000	2,400,000	-	-	600,000	-	-
364	MN 200	2908-29	2020	MNDOT	MN 200, FROM 0.5 MI E OF CSAH 45 TO 0.1 MI E OF CSAH 30, E OF LAPORTE, GRADE RAISE AND NEW PAVEMENT	0.6	RD	GRADING ONLY	STBGP	1,200,000	960,000	-	-	240,000	-	-

ATP 2																
FY 2018-FY 2021 STATE TRANSPORTATION IMPROVEMENT PROGRAM (STIP)																
Seq. #	ROUTE SYSTEM	PROJECT NUMBER	YEAR	AGENCY	PROJECT DESCRIPTION	MILE	PRGM	WORK TYPE	PROPOSED FUND	STIP TOTAL	FHWA	AC	FTA	TH	BOND	OTHER
365	MN 313	6810-11	2020	MNDOT	MN 313, FROM MN 11 TO US/CANADA BORDER, MILL & OVERLAY	6.3	RS	MILL AND OVERLAY	STBGP	1,250,000	960,000	-	-	240,000	-	50,000
366	US 59	4505-15	2020	MNDOT	US 59, IN NEWFOLDEN AND 4.5 MI N OF NEWFOLDEN, REPLACE OLD BR 9544 & OLD BR 9546 AND APPROACHES (BOTH BRIDGES ARE BOX CULVERTS)	0.0	BR	BRIDGE REPL	SF	1,160,000	-	-	-	1,160,000	-	-
367	US 71	0410-50	2020	MNDOT	**SPP** US 71, SB & NB FROM MN 197 TO 1.3 MI N OF CSAH 15, BITUMINOUS RECLAIM	9.8	RD	BIT RECLAMATION	NHPP	4,600,000	3,680,000	-	-	920,000	-	-
368	US 75	6012-52	2020	MNDOT	**ELLA** US 75, 2.2 MI S OF JCT US 2 (CROOKSTON BYPASS), REHAB BR 60523, LOW SLUMP OVERLAY AND APPROACHES, OVER THE RED LAKE RIVER (TIED TO SP 5410-25)	0.4	BI	BRIDGE DECK OVERLAY	STBGP	1,140,000	912,000	-	-	228,000	-	-
369	MN 999	8802-AM-20	2020	MNDOT	DISTRICTWIDE SETASIDE - COOPERATIVE AGREEMENT - 2020	0.0	AM	COOP CONST AGR	SF	200,000	-	-	-	200,000	-	-
370	MN 999	8802-MA-20	2020	MNDOT	DISTRICTWIDE - MISC AGREEMENTS - 2020	0.0	MA	MISC. AGREEMENT	SF	200,000	-	-	-	200,000	-	-
371	MN 999	8802-PD-20	2020	MNDOT	DISTRICTWIDE SETASIDE - PROJECT DEVELOPMENT - 2020	0.0	CA	MISC. AGREEMENT	SF	2,500,000	-	-	-	2,500,000	-	-
372	MN 999	8802-PM-20	2020	MNDOT	DISTRICTWIDE SETASIDE - PREVENTIVE MAINTENANCE - 2020	0.0	PM	PREVENTIVE MAINT	SF	700,000	-	-	-	700,000	-	-
373	MN 999	8802-RW-20	2020	MNDOT	DISTRICTWIDE SETASIDE - RIGHT OF WAY - 2020	0.0	RW	RIGHT OF WAY	SF	500,000	-	-	-	500,000	-	-
374	MN 999	8802-RX-20	2020	MNDOT	DISTRICTWIDE SETASIDE - BARC - 2020	0.0	RX	BARC	SF	1,700,000	-	-	-	1,700,000	-	-
375	MN 999	8802-SA-20	2020	MNDOT	DISTRICTWIDE SETASIDE - SA/OVERRUN - 2020	0.0	SA	SUP. AGR & COST OVRN	SF	2,100,000	-	-	-	2,100,000	-	-
										42,570,091	22,746,000	-	90,000	14,999,000	-	4,735,091

FY 2018-FY 2021 STATE TRANSPORTATION IMPROVEMENT PROGRAM (STIP)																
ATP 2	ROUTE SYSTEM	PROJECT NUMBER	YEAR	AGENCY	PROJECT DESCRIPTION	MILE	PRGM	WORK TYPE	PROPOSED FUND	STIP TOTAL	FHWA	AC	FTA	TH	BOND	OTHER
376	BB	TRF-0018-21A	2021	EAST GRAND FORKS	SECT 5307: EAST GRAND FORKS DAR TRANSIT OPERATING ASSISTANCE	0.0	B9	TRANSIT OPERATIONS	LF	71,000	-	-	-	-	-	71,000
377	BB	TRF-0018-21B	2021	EAST GRAND FORKS	SECT 5307: EAST GRAND FORKS FIXED ROUTE TRANSIT OPERATING ASSISTANCE	0.0	B9	TRANSIT OPERATIONS	FTA	381,000	-	-	94,000	-	-	287,000
378	BB	TRF-0018-21C	2021	EAST GRAND FORKS	SECT 5307: EAST GRAND FORKS, PURCHASE PARATRANSIT VEHICLE REPLACEMENT	0.0	B9	TRANSIT VEHCL PRCH	LF	180,000	-	-	-	-	-	180,000
379	CSAH 2	015-602-027	2021	CLEARWATER COUNTY	CSAH 2, FROM CSAH 13 TO US 2, MILL & OVERLAY (CAPPED \$1,680,000)	4.6	RS	MILL AND OVERLAY	STBGP	2,100,000	1,680,000	-	-	-	-	420,000
380	CSAH 16	060-616-010	2021	POLK COUNTY	CSAH 16, FROM US 75 TO CSAH 9 (WEST OF CROOKSTON), BITUMINOUS OVERLAY (CAPPED \$1,020,000)	7.0	RS	BIT OVERLAY	STBGP	1,300,000	1,020,000	-	-	-	-	280,000
381	CSAH 22	045-622-004	2021	MARSHALL COUNTY	CSAH 22, 2.5 MI N OF CSAH 5, REPLACE BRIDGE 45509 (CAPPED \$960,000)	0.0	BR	BRIDGE REPL	BROS	1,200,000	960,000	-	-	-	-	240,000
382	CSAH 26	045-626-003	2021	MARSHALL COUNTY	CSAH 26, FROM CSAH 27 TO NORTH COUNTY LINE & ON CSAH 27, FROM CSAH 1 TO CSAH 26, BITUMINOUS OVERLAY (CAPPED \$240,000)	8.0	RS	BIT OVERLAY	STBGP	325,000	240,000	-	-	-	-	85,000
383	LOCAL 999	015-090-002	2021	CLEARWATER COUNTY	CLEARBROOK MULTI-USE TRAIL (CAPPED \$224,000)	0.0	EN	NEW TRAIL	STBGTAP	280,000	224,000	-	-	-	-	56,000
384	LOCAL 999	119-591-006	2021	EAST GRAND FORKS	EAST GRAND FORKS, SAFE ROUTES TO SCHOOL, SIDEWALK EXTENSIONS ON 20TH AVE SE AND 13TH ST SE (CAPPED \$137,000)	0.0	EN	SIDEWALKS	STBGTAP	171,250	137,000	-	-	-	-	34,250
385	LOCAL 999	119-591-007	2021	EAST GRAND FORKS	EAST GRAND FORKS, SAFE ROUTES TO SCHOOL, TRAINING AND SUPPLIES, NON-INFRASTRUCTURE (CAPPED \$30,000)	0.0	EN	EDUCATION & SAFETY	STBGTAP	37,500	30,000	-	-	-	-	7,500
386	LOCAL 999	8802-SHL-21	2021	LOCAL	LOCAL 999, DISTRICTWIDE - LOCAL HSIP - 2021	0.0	SH	SAFETY TARGET	HSIP	638,183	574,365	-	-	-	-	63,818
387	LOCAL	088-070-068	2021	LOCAL	DISTRICTWIDE PAVEMENT MARKING INSTALLATION (CAPPED \$425,635)	0.0	SH	PAVEMENT MARKINGS	HSIP	472,928	425,635	-	-	-	-	47,293
388	LOCAL	115-144-008	2021	CROOKSTON	IN CROOKSTON, ON S BROADWAY ST, REHAB BR 6705 (CAPPED \$860,000)	0.0	BI	BRIDGE REPAIR	STBGP	1,075,000	860,000	-	-	-	-	215,000
389	MN 1	0404-37	2021	MNDOT	MN 1, FROM 2.2 MI E OF MN 89 TO E RED LAKE RESERVATION BOUNDARY, MILL & OVERLAY (RED LAKE NATION LEAD)	9.8	AM	MILL AND OVERLAY	SF	1,700,000	-	-	-	1,700,000	-	-
390	MN 1	5702-47	2021	MNDOT	**ELLA** MN 1, FROM PENNINGTON CSAH 18 (THIEF RIVER FALLS) TO MN 219, BITUMINOUS RECLAIM	15.9	RD	BIT RECLAMATION	STBGP	6,300,000	5,040,000	-	-	1,260,000	-	-
391	MN 92	1506-41	2021	MNDOT	MN 92, FROM CSAH 35 TO MN 200 (ZERKEL), BITUMINOUS RECLAIM	5.1	RD	BIT RECLAMATION	SF	4,200,000	-	-	-	4,200,000	-	-
392	US 2	0406-67	2021	MNDOT	US 2, EB & WB, FROM MN 89 TO BELTRAMI CSAH 9, SERIES OF REDUCED CONFLICT INTERSECTIONS	3.6	SC	TURN LANES	STBGP	622,000	497,600	-	-	124,400	-	-
393	US 2	0406-67S	2021	MNDOT	US 2, EB & WB, FROM MN 89 TO BELTRAMI CSAH 9, SERIES OF REDUCED CONFLICT INTERSECTIONS (2021 HSIP FUNDS)	3.6	SH	TURN LANES	HSIP	778,000	700,000	-	-	78,000	-	-

ATP 2																
FY 2018-FY 2021 STATE TRANSPORTATION IMPROVEMENT PROGRAM (STIP)																
Seq. #	ROUTE SYSTEM	PROJECT NUMBER	YEAR	AGENCY	PROJECT DESCRIPTION	MILE	PRGM	WORK TYPE	PROPOSED FUND	STIP TOTAL	FHWA	AC	FTA	TH	BOND	OTHER
394	US 2	1502-28	2021	MNDOT	**ELLA**SPP** US 2, IN BAGLEY, EB, FROM PARK AVE TO 1.2 MI E OF MN 92 AND WB FROM PARK AVE TO 0.2 MI E OF MN 92, ADA & MILL & OVERLAY	3.7	RS	MILL AND OVERLAY	NHPP	1,600,000	1,280,000	-	-	320,000	-	-
395	US 2	6001-61	2021	MNDOT	**SPP**AB** US 2, WBL - FROM 5TH AVE NW (EAST GRAND FORKS) TO 0.3 MI E OF POLK CSAH 15 (FISHER), CRACK & OVERLAY	15.0	RS	CRACK AND OVERLAY	NHPP	10,800,000	8,640,000	-	-	2,160,000	-	-
396	US 59	6008-17	2021	MNDOT	**SPP** US 59, FROM 0.8 MI N OF SAND HILL RIVER BRIDGE TO S RAMP OF RR BRIDGE, MILL & OVERLAY	9.5	RS	MILL AND OVERLAY	NHPP	2,900,000	2,320,000	-	-	580,000	-	-
397	MN 999	8802-AM-21	2021	MNDOT	DISTRICTWIDE SETASIDE - COOPERATIVE AGREEMENT - 2021	0.0	AM	COOP CONST AGR	SF	400,000	-	-	-	400,000	-	-
398	MN 999	8802-MA-21	2021	MNDOT	DISTRICTWIDE - MISC AGREEMENTS - 2021	0.0	MA	MISC. AGREEMENT	SF	200,000	-	-	-	200,000	-	-
399	MN 999	8802-PD-21	2021	MNDOT	DISTRICTWIDE SETASIDE - PROJECT DEVELOPMENT - 2021	0.0	CA	MISC. AGREEMENT	SF	2,300,000	-	-	-	2,300,000	-	-
400	MN 999	8802-RW-21	2021	MNDOT	DISTRICTWIDE SETASIDE - RIGHT OF WAY - 2021	0.0	RW	RIGHT OF WAY	SF	500,000	-	-	-	500,000	-	-
401	MN 999	8802-RX-21	2021	MNDOT	DISTRICTWIDE SETASIDE - BARC - 2021	0.0	RX	BARC	SF	1,700,000	-	-	-	1,700,000	-	-
402	MN 999	8802-SA-21	2021	MNDOT	DISTRICTWIDE SETASIDE - SA/OVERRUN - 2021	0.0	SA	SUP. AGR & COST OVRN	SF	2,200,000	-	-	-	2,200,000	-	-
										44,431,861	24,628,600	-	94,000	17,722,400	-	1,986,861

Areawide Transportation Partnership (ATP) Boundaries



DISTRICT 3

Dan D. Anderson
Transportation District Engineer
(218) 828-5703
7694 Industrial Park Road
Baxter, Minnesota 56425-8096
General Information: (218) 828-5700
(800)-657-3971

ATP 3																
FY 2018-FY 2021 STATE TRANSPORTATION IMPROVEMENT PROGRAM (STIP)																
Seq. #	ROUTE SYSTEM	PROJECT NUMBER	YEAR	AGENCY	PROJECT DESCRIPTION	MILE	PRGM	WORK TYPE	PROPOSED FUND	STIP TOTAL	FHWA	AC	FTA	TH	BOND	OTHER
403	BB	TRF-0048-18A	2018	METRO BUS	SECT 5307: ST CLOUD MTC; OPERATING ASSISTANCE	0.0	B9	TRANSIT OPERATIONS	FTA	9,000,000	-	-	1,340,000	-	-	7,660,000
404	BB	TRF-0048-18B	2018	METRO BUS	SECT 5307: ST CLOUD MTC; PREVENTIVE MAINTENANCE	0.0	B9	TRANSIT OPERATIONS	FTA	1,200,000	-	-	960,000	-	-	240,000
405	BB	TRF-0048-18C	2018	METRO BUS	SECT 5307: ST CLOUD MTC; CAPITAL OFFICE EQUIPMENT & COMPUTERS	0.0	B9	TRANS GRNT CAP IMP	FTA	25,000	-	-	20,000	-	-	5,000
406	BB	TRF-0048-18D	2018	METRO BUS	SECT 5307: ST CLOUD MTC; PURCHASE MAINTENANCE TOOLS & EQUIPMENT	0.0	B9	TRANS GRNT CAP IMP	FTA	10,000	-	-	8,000	-	-	2,000
407	BB	TRF-0048-18E	2018	METRO BUS	SECT 5307: ST CLOUD MTC; CAPITAL BUS SHELTER AMENITIES	0.0	B9	TRANS GRNT CAP IMP	FTA	25,000	-	-	20,000	-	-	5,000
408	BB	TRF-0048-18F	2018	METRO BUS	SECT 5307: ST CLOUD MTC; CAPITAL TRANSIT SIGNAL PRIORITY PROJECTS	0.0	B9	TRANS GRNT CAP IMP	FTA	25,000	-	-	20,000	-	-	5,000
409	BB	TRF-0048-18G	2018	METRO BUS	SECT 5307: ST CLOUD MTC; PURCHASE REPLACEMENT MAINTENANCE VEHICLE	0.0	B9	TRANS GRNT CAP IMP	FTA	35,000	-	-	28,000	-	-	7,000
410	BB	TRF-0048-18I	2018	METRO BUS	SECT 5307: ST CLOUD MTC; PURCHASE REPLACEMENT OPERATIONS VEHICLE	0.0	B9	TRANS GRNT CAP IMP	FTA	35,000	-	-	28,000	-	-	7,000
411	BB	TRF-0048-18J	2018	METRO BUS	ST CLOUD MTC; NORTHSTAR COMMUTER OPERATING	0.0	TR	TRANSIT OPERATIONS	LF	1,000,000	-	-	-	-	-	1,000,000
412	BB	TRF-0048-18K	2018	METRO BUS	ST CLOUD MTC; PARATRANSIT OPERATING	0.0	TR	TRANSIT OPERATIONS	LF	4,400,000	-	-	-	-	-	4,400,000
413	BB	TRF-0048-18L	2018	METRO BUS	ST CLOUD MTC; PURCHASE ONE (1) COMMUTER BUS - NORTHSTAR	0.0	TR	TRANSIT VEHCL PRCH	LF	600,000	-	-	-	-	-	600,000
414	BB	TRF-0048-18M	2018	METRO BUS	ST CLOUD MTC; PURCHASE ONE (1) COMMUTER BUS - NORTHSTAR	0.0	TR	TRANSIT VEHCL PRCH	LF	600,000	-	-	-	-	-	600,000
415	BB	TRF-0048-18P	2018	METRO BUS	SECT 5307: ST CLOUD MTC; CAPITAL INFORMATION TECHNOLOGY PROJECTS	0.0	B9	TRANS GRNT CAP IMP	FTA	20,000	-	-	16,000	-	-	4,000
416	BB	TRF-0048-18Q	2018	METRO BUS	SECT 5307: ST CLOUD MTC; CAPITAL OPERATIONS VEHICLE	0.0	B9	TRANS GRNT CAP IMP	FTA	35,000	-	-	28,000	-	-	7,000
417	BB	TRF-0048-18R	2018	METRO BUS	SECT 5307: ST CLOUD MTC; CAPITAL MAINTENANCE VEHICLE	0.0	B9	TRANS GRNT CAP IMP	FTA	35,000	-	-	28,000	-	-	7,000
418	BB	TRF-0048-18T	2018	METRO BUS	SECT 5339: ST CLOUD MTC -PURCHASE (5) CNG REPLACEMENT ADA DAR BUSES	0.0	BB	TRANSIT VEHCL PRCH	FTA	1,100,000	-	-	880,000	-	-	220,000
419	BB	TRF-0048-18TA	2018	METRO BUS	SECT 5339: ST CLOUD MTC: CANOPY FOR CNG FUELING STATION	0.0	BB	TRANS GRNT CAP IMP	FTA	200,000	-	-	160,000	-	-	40,000
420	BB	TRF-0048-18TB	2018	METRO BUS	SECT 5339: ST CLOUD MTC; PURCHASE INFORMATION TECHNOLOGY PROJECTS	0.0	BB	TRANS GRNT CAP IMP	FTA	41,000	-	-	32,800	-	-	8,200
421	BB	TRS-0048-18T	2018	METRO BUS	ST CLOUD MTC; PURCHASE THREE (3) FIXED ROUTE REPLACEMENT ST 40 FT CNG BUSES	0.0	TR	TRANSIT VEHCL PRCH	STBGP	1,700,000	1,360,000	-	-	-	-	340,000
422	BB	TRS-0048-18TA	2018	METRO BUS	ST CLOUD MTC; PURCHASE MOBILE FARE COLLECTION EQUIPMENT	0.0	TR	TRANS GRNT CAP IMP	STBGP	350,000	280,000	-	-	-	-	70,000
423	BB	TRS-0048-18ZC	2018	METRO BUS	ST CLOUD; SFY 2018 GREATER MN NEW SERVICE EXPANSION CAPITAL FUNDS (7/1/17-6/30/18)	0.0	TR	TRANSIT VEHCL PRCH	LF	3,550,000	-	-	-	-	-	3,550,000
424	BB	TRS-0048-18ZO	2018	METRO BUS	ST CLOUD; SFY 2018 GREATER MN NEW SERVICE EXPANSION OPERATING FUNDS (7/1/17-6/30/18)	0.0	TR	TRANSIT OPERATIONS	LF	227,000	-	-	-	-	-	227,000
425	RR	01-00110	2018	MNDOT	BNSF RR, INSTALL GATES AND CANTS, CSAH 12, SPENCER TOWNSHIP, AITKIN COUNTY	0.0	SR	RAILROADS	RRS	300,000	270,000	-	-	-	-	30,000

ATP 3																
FY 2018-FY 2021 STATE TRANSPORTATION IMPROVEMENT PROGRAM (STIP)																
Seq. #	ROUTE SYSTEM	PROJECT NUMBER	YEAR	AGENCY	PROJECT DESCRIPTION	MILE	PRGM	WORK TYPE	PROPOSED FUND	STIP TOTAL	FHWA	AC	FTA	TH	BOND	OTHER
426	RR	1814-07	2018	MNDOT	BNSF RR, INSTALL GATES AND CANTS, MN 371B, N 6TH ST, BRAINERD, CROW WING COUNTY	0.0	SR	RAILROADS	RRS	350,000	315,000	-	-	35,000	-	-
427	RR	73-00135	2018	MNDOT	CP RR, INSTALL GATES, M 17, BROOTEN, STEARNS COUNTY	0.0	SR	RAILROADS	RRS	250,000	225,000	-	-	-	-	25,000
428	RR	86-00136	2018	MNDOT	BNSF RR, INSTALL GATES, 55TH ST SW, TOWNSHIP OF MARYVILLE, WRIGHT COUNTY	0.0	SR	RAILROADS	RRS	250,000	225,000	-	-	-	-	25,000
429	RR	86-00137	2018	MNDOT	BNSF RR, INSTALL GATES, T439, TOWNSHIP OF COKATO, WRIGHT COUNTY	0.0	SR	RAILROADS	RRS	250,000	225,000	-	-	-	-	25,000
430	CSAH 3	005-090-001AC	2018	BENTON COUNTY	**AC** CONSTRUCT BIKE/PED TRAIL ALONG BENTON CSAH 3 FROM BENTON DR TO US 10, INCL ROADWAY EXPANSION PROJECT (AC PAYBACK 1 OF 1)	0.9	BT	NEW PAVEMENT	STBGTAP	120,431	120,431	-	-	-	-	-
431	CSAH 3	018-603-023	2018	CROW WING COUNTY	CROW WING COUNTY CSAH 3, FROM MILL AVENUE BRIDGE TO CRYSTAL LAKE ROAD, RESURFACING (TIED TO SP 018-618-010)	5.7	RS	BIT OVERLAY	STBGP	1,706,000	1,348,352	-	-	-	-	357,648
432	CSAH 3	086-070-012	2018	WRIGHT COUNTY	WRIGHT COUNTY CSAH 3, FROM MN 55 TO WRIGHT COUNTY CSAH 2, SHOULDER PAVING AND MILL AND OVERLAY	3.6	SH	PAVE SHOULDER	HSIP	685,000	273,254	-	-	-	-	411,746
433	CSAH 4	048-604-019	2018	MILLE LACS COUNTY	**AC** MILLE LACS COUNTY CSAH 4 FROM CSAH 12 TO CSAH 2, ROADWAY, RECONSTRUCTION INCLUDING RECLAIM AND RESURFACE (AC PROJECT, PAYBACK IN 2019, 2020 AND 2021)	6.0	RC	BIT RECLAMATION	STBGP	1,645,200	-	2,171,060	-	-	-	1,645,200
434	CSAH 11	033-611-022AC	2018	KANABEC COUNTY	**AC** CSAH 11, FROM MN 70 TO MN 23 IN KANABEC COUNTY, BITUMINOUS RECLAMATION INCL SHOULDER PAVING AND SLOPED PAVEMENT SAFETY EDGE (AC PAYBACK 1 OF 1)	6.3	RD	BIT RECLAMATION	STBGP	925,200	925,200	-	-	-	-	-
435	CSAH 18	018-618-010	2018	CROW WING COUNTY	CSAH 18, FROM TWIN LEAF CIRCLE TO CSAH 4 IN CROW WING COUNTY, RECLAMATION AND RESURFACING (TIED TO SP 018-603-023)	4.0	RD	BIT RECLAMATION	STBGP	741,000	552,179	-	-	-	-	188,821
436	CSAH 20	080-620-009	2018	WADENA COUNTY	WADENA COUNTY CSAH 20, FROM WADENA CITY LIMITS TO US 71, MILL AND OVERLAY	3.8	RS	MILL AND OVERLAY	STBGP	732,188	568,936	-	-	-	-	163,252
437	CSAH 24	071-624-001AC	2018	SHERBURNE COUNTY	**AC** CSAH 24, BRIDGE REPLACEMENT WITH NEW BRIDGE 70501, INCLUDING TRAIL GRADING AND CURB AND GUTTER FROM ROLLING RIDGE RD TO LOBELIA ST IN BECKER (AC PAYBACK 1 OF 1)	0.5	BR	BRIDGE REPL	BROS	1,100,000	1,100,000	-	-	-	-	-
438	CSAH 33	005-629-013	2018	BENTON COUNTY	BENTON CSAH 33, AT CSAH 29 (1ST ST)/CSAH 33 INTERSECTION IN SARTELL, INTERSECTION OPERATIONAL IMPROVEMENTS; AND BENTON CSAH 29 FROM 0.1 MI EAST OF CSAH 33 TO MN 15, MILL AND OVERLAY	0.9	RC	TURN LANES	STBGP	2,932,335	602,442	-	-	-	-	2,329,893

ATP 3																
FY 2018-FY 2021 STATE TRANSPORTATION IMPROVEMENT PROGRAM (STIP)																
Seq. #	ROUTE SYSTEM	PROJECT NUMBER	YEAR	AGENCY	PROJECT DESCRIPTION	MILE	PRGM	WORK TYPE	PROPOSED FUND	STIP TOTAL	FHWA	AC	FTA	TH	BOND	OTHER
439	CSAH 38	086-638-006	2018	WRIGHT COUNTY	**AC** WRIGHT CSAH 38, FROM MN 101 TO 0.1 MILES WEST OF ODEAN AVE IN OTSEGO, RECONSTRUCTION (AC PROJECT, PAYBACK IN 2019)	1.8	RC	NEW PAVEMENT	STBGP	3,147,658	812,623	1,352,342	-	-	-	2,335,035
440	CSAH 50	073-650-010	2018	STEARNS COUNTY	STEARNS CSAH 50, FROM .6 MI N OF CSAH 2 TO CR 159, BITUMINOUS RECLAMATION AND RESURFACING	10.9	RD	BIT RECLAMATION	STBGP	2,995,038	1,493,102	-	-	-	-	1,501,936
441	CSAH 75	073-675-037	2018	STEARNS COUNTY	**MN172** STEARNS CSAH 75, FROM OLD COLLEGEVILLE ROAD TO CSAH 81 IN STEARNS COUNTY, RESURFACING (REPURPOSING)	5.7	RS	BIT OVERLAY	STBGP DEMO	1,669,931	1,354,931	-	-	-	-	315,000
442	CSAH 75	073-675-037N	2018	STEARNS COUNTY	**AC** STEARNS CSAH 75, FROM OLD COLLEGEVILLE ROAD TO CSAH 81 IN STEARNS COUNTY, RESURFACING (NHS FUNDING) (AC PROJECT, PAYBACK IN 2019, 2020, 2021)	5.7	RS	BIT OVERLAY	NHPP	1,367,652	683,826	2,051,478	-	-	-	683,826
443	CSAH 77	011-677-013AC	2018	CASS COUNTY	**AC**MN154** RECONSTRUCT CASS COUNTY CSAH 77 FROM SOUTH CITY LIMITS OF LAKESHORE TO CSAH 78, ASSOC TO CSAH 77 BIKE/PED TRAIL (AC PAYBACK 1 OF 1)	2.3	RC	NEW PAVEMENT	STBGP	186,114	186,114	-	-	-	-	-
444	LOCAL 999	018-070-013	2018	CROW WING COUNTY	COUNTYWIDE, 6" WET REFLECTIVE GROOVED IN PAVEMENT MARKING ON MULTIPLE CROW WING COUNTY ROADS	0.0	SH	PAVEMENT MARKINGS	HSIP	357,861	322,075	-	-	-	-	35,786
445	LOCAL 999	030-070-010	2018	ISANTI COUNTY	COUNTYWIDE, INSTALL GROUND IN WET REFLECTIVE MARKINGS, 6' EDGELINE ON MULTIPLE COUNTY ROADS	0.0	SH	PAVEMENT MARKINGS	HSIP	243,803	219,423	-	-	-	-	24,380
446	LOCAL 999	048-070-011	2018	MILLE LACS COUNTY	COUNTYWIDE, GROUND-IN WET REFLECTIVE PAVEMENT MARKINGS ON MULTIPLE MILLE LACS COUNTY ROADS	0.0	SH	PAVEMENT MARKINGS	HSIP	133,894	120,505	-	-	-	-	13,389
447	LOCAL 999	049-070-021	2018	MORRISON COUNTY	COUNTYWIDE, EDGELINE SINUSOIDAL RUMBLE STRIPES ON MULTIPLE MORRISON COUNTY ROADS	0.0	SH	EDGLN RUMBLE STRIPS	HSIP	253,012	227,711	-	-	-	-	25,301
448	LOCAL 999	071-070-033	2018	SHERBURNE COUNTY	COUNTYWIDE, 6" WHITE EDGELINE EPOXY STRIPE ALONG MULTIPLE SHERBURNE COUNTY ROADS	0.0	SH	PAVEMENT MARKINGS	HSIP	462,507	416,256	-	-	-	-	46,251
449	LOCAL 999	071-070-037	2018	SHERBURNE COUNTY	SHERBURNE CR 43, FROM US 10 IN BIG LAKE TO SHERBURNE CSAH 15, CHEVRON SIGN ENHANCEMENTS	4.2	SH	SIGNING	HSIP	26,313	23,682	-	-	-	-	2,631
450	LOCAL 999	071-070-038	2018	SHERBURNE COUNTY	COUNTYWIDE, RAILROAD CROSSING PAVEMENT MESSAGE ENHANCEMENTS AT SHERBURNE COUNTY ROADS	0.0	SH	STRIPING	HSIP	113,350	102,015	-	-	-	-	11,335
451	LOCAL 999	073-070-016	2018	STEARNS COUNTY	COUNTYWIDE, GROUND-IN WET REFLECTIVE EPOXY MARKINGS ON MULTIPLE STEARNS COUNTY ROADS (TIED TO 073-070-017)	0.0	SH	PAVEMENT MARKINGS	HSIP	244,410	219,969	-	-	-	-	24,441
452	LOCAL 999	073-070-017	2018	STEARNS COUNTY	COUNTYWIDE, GROUND-IN WET REFLECTIVE EPOXY MARKINGS ON MULTIPLE STEARNS COUNTY ROADS (TIED TO 073-070-016)	0.0	SH	PAVEMENT MARKINGS	HSIP	251,849	226,664	-	-	-	-	25,185

ATP 3																
FY 2018-FY 2021 STATE TRANSPORTATION IMPROVEMENT PROGRAM (STIP)																
Seq. #	ROUTE SYSTEM	PROJECT NUMBER	YEAR	AGENCY	PROJECT DESCRIPTION	MILE	PRGM	WORK TYPE	PROPOSED FUND	STIP TOTAL	FHWA	AC	FTA	TH	BOND	OTHER
453	LOCAL 999	077-070-009	2018	TODD COUNTY	COUNTYWIDE, 6" EDGELINE PAVEMENT MARKING ON MULTIPLE TODD COUNTY ROADS	0.0	SH	PAVEMENT MARKINGS	HSIP	187,233	168,510	-	-	-	-	18,723
454	LOCAL 999	077-070-010	2018	TODD COUNTY	COUNTYWIDE, GROUND IN WET REFLECTIVE PAVEMENT MARKING ON MULTIPLE TODD COUNTY ROADS	0.0	SH	PAVEMENT MARKINGS	HSIP	355,721	320,149	-	-	-	-	35,572
455	LOCAL 999	080-070-007	2018	WADENA COUNTY	COUNTYWIDE, 6" EPOXY EDGELINE PAVEMENT MARKINGS ON MULTIPLE WADENA COUNTY ROADS	0.0	SH	PAVEMENT MARKINGS	HSIP	126,018	113,416	-	-	-	-	12,602
456	LOCAL 999	086-070-016	2018	WRIGHT COUNTY	WRIGHT CSAH 75, AT GROVER AVE NW INTERSECTION EAST OF CLEARWATER, AND WRIGHT CSAH 17, AT WRIGHT CR 139 NORTH OF DELANO, INSTALL INTERSECTION LIGHTING	0.0	SH	LIGHTING	HSIP	44,980	40,482	-	-	-	-	4,498
457	MSAS 104	222-104-002	2018	MONTICELLO	**AC** MONTICELLO MSAS 104, 7TH ST TO CHELSEA RD W IN MONTICELLO, CONSTRUCT FALLON AVE BRIDGE OVER I-94, INCLUDES ROUNDABOUTS AT CHELSEA RD, 7TH ST, WASHINGTON ST AND RECONSTRUCT 7TH ST FROM NEW FALLON AVE ALIGNMENT TO WASHINGTON ST (AC PROJECT, PAYBACK IN 2021)	0.6	MC	BRIDGE NEW	STBGP	3,898,431	-	2,100,000	-	-	-	3,898,431
458	MSAS 113	230-113-004	2018	BAXTER	**AC** BAXTER MSAS 113, CONSTRUCT CYPRESS DRIVE EXTENSION ACROSS MN 210 FROM EXCELSIOR ROAD TO COLLEGE ROAD IN BAXTER (AC PROJECT, PAYBACK IN 2019)	0.7	MC	NEW PAVEMENT	STBGP	7,195,089	529,783	210,930	-	-	-	6,665,306
459	MSAS 113	230-113-005	2018	BAXTER	**MN188** BAXTER MSAS 113, CONSTRUCT CYPRESS DRIVE EXTENSION ACROSS MN 210 FROM EXCELSIOR ROAD TO COLLEGE ROAD IN BAXTER (REPURPOSING)	0.7	RC	NEW PAVEMENT	DEMO	243,981	195,185	-	-	-	-	48,796
460	MSAS 117	220-117-004AC	2018	SARTELL	**AC** SARTELL MSAS 117 (50TH AVE), FROM HERITAGE DR TO NORTH 0.5 MILES IN SARTELL, GRADE AND SURFACE (AC PAYBACK 1 OF 1)	0.5	RS	NEW PAVEMENT	STBGP	100,743	100,743	-	-	-	-	-
461	MSAS 151	162-151-003	2018	ST. CLOUD	**AC** ST CLOUD MSAS 151, EXPANSION OF TWO-LANE UNDIVIDED ROADWAY (33RD STREET SOUTH) TO A FOUR-LANE DIVIDED ROADWAY WITH SIDEWALK AND TRAIL AMENITIES FROM SOUTHWAY DRIVE TO COOPER AVENUE (AC PROJECT, PAYBACK IN 2019)	0.6	MC	NEW PAVEMENT	STBGP	1,913,177	-	1,671,593	-	-	-	1,913,177
462	PED/BIKE	071-090-003	2018	SHERBURNE COUNTY	CONSTRUCT MISSING SEGMENTS OF BIKE/PED TRAIL CONNECTING GREAT NORTHERN TRAIL TO MARK PARK IN PRINCETON	1.8	BT	NEW TRAIL	STBGTAP	1,055,400	509,691	-	-	-	-	545,709

ATP 3																
FY 2018-FY 2021 STATE TRANSPORTATION IMPROVEMENT PROGRAM (STIP)																
Seq. #	ROUTE SYSTEM	PROJECT NUMBER	YEAR	AGENCY	PROJECT DESCRIPTION	MILE	PRGM	WORK TYPE	PROPOSED FUND	STIP TOTAL	FHWA	AC	FTA	TH	BOND	OTHER
463	PED/BIKE	073-090-010AC	2018	STEARNS COUNTY	**AC** CONSTRUCT LAKE WOBEGON TRAIL EXTENSION FROM ST JOSEPH TO RIVERS EDGE PARK IN WAITE PARK (AC PAYBACK 1 OF 1)	3.2	BT	NEW TRAIL	STBGTAP	272,084	272,084	-	-	-	-	-
464	PED/BIKE	092-090-056	2018	DNR	**MN132** CONSTRUCT CUYUNA LAKE TRAIL, CROW WING CSAH 31 TO TH 6/CROW WING CSAH 10 IN DEERWOOD	2.5	BT	NEW TRAIL	DEMO	1,486,569	598,174	-	-	-	-	888,395
465	PED/BIKE	092-090-058	2018	DNR	**MN173** CONSTRUCT CUYUNA LAKE TRAIL, CROW WING CSAH 31 TO TH 6/CROW WING CSAH 10 IN DEERWOOD (REPURPOSING)	2.5	BT	NEW TRAIL	DEMO	27,435	21,948	-	-	-	-	5,487
466	PED/BIKE	220-591-005	2018	SARTELL	**AC**SRTS** CONSTRUCT SRTS INFRASTRUCTURE IMPROVEMENTS ALONG 7TH ST N AND 5TH ST N IN SARTELL (AC PROJECT, PAYBACK IN 2019)	0.3	EN	PED RAMPS, ADA IMPR	STBGTAP	49,794	-	199,176	-	-	-	49,794
467	PED/BIKE	233-090-001	2018	ST. JOSEPH	CSAH 2 (MINNESOTA STREET) IN ST JOSEPH, FROM 4TH AVE NW TO STEARNS CO CSAH 51, CONSTRUCT BIKE/PED TRAIL WITH LIGHTING	0.5	BT	NEW TRAIL	STBGTAP	951,401	650,594	-	-	-	-	300,807
468	I 94	7380-240	2018		I 94, CONSTRUCT NOISE BARRIER WEST OF STEARNS CSAH 9 IN AVON	0.6	NO	NOISE ABATEMENT	SF	2,250,000	2,025,000	-	-	-	-	225,000
469	I 94	8680-183	2018	MNDOT	I-94, MN 25 IN MONTICELLO TO MN 24 IN CLEARWATER, DIAMOND GRIND	14.0	PM	CONCRETE PAV REHAB	NHPP	1,300,000	1,170,000	-	-	130,000	-	-
470	I 94	8680-184	2018	MNDOT	I-94, CONSTRUCT NOISE BARRIER ALONG I-94 2 MILES WEST OF MN 25 IN MONTICELLO	0.3	NO	NOISE ABATEMENT	SF	1,096,798	-	-	-	987,118	-	109,680
471	I 94	8823-331	2018	MNDOT	ON I-94, INSTALL ALTERNATE ROUTE SIGNING AT VARIOUS INTERCHANGES AND ROUTES THROUGHOUT WRIGHT, STEARNS AND TODD COUNTIES	0.0	SC	CONCRETE PAV REHAB	SF	150,000	-	-	-	150,000	-	-
472	MN 4	7301-37	2018	MNDOT	MN 4, FROM BALL PARK ST TO CARTWAY DR IN LAKE HENRY, ADA IMPROVEMENTS	0.3	SC	SPOT IMPR	STBGP	950,000	600,000	-	-	150,000	-	200,000
473	MN 6	1802-50	2018	MNDOT	MN 6, IN EMILY, FROM 0.2 MI S OF CSAH 1 TO 0.4 MI N OF CSAH 1, RECONSTRUCTION	0.5	RC	URBAN RECONST	STBGP	2,150,000	1,720,000	-	-	430,000	-	-
474	MN 15	7303-51	2018	MNDOT	**ITS** MN 15, FROM .4 MILES SOUTH OF 33RD ST INTERCHANGE BRIDGE TO 12TH STREET N IN ST CLOUD, INSTALL FIBER OPTIC CABLE	4.7	TM	TRAFFIC MGMT SYST	STBGP	150,000	120,000	-	-	30,000	-	-
475	MN 24	7108-24	2018	MNDOT	**SPP** MN 24, FROM BRIDGE OVER I 94 IN CLEARWATER TO US 10 IN CLEAR LAKE, MILL AND OVERLAY, INCLUDES ADA WORK	3.8	RS	MILL AND OVERLAY	NHPP	1,700,000	1,360,000	-	-	340,000	-	-
476	MN 25	8603-09	2018	MNDOT	MN 25, FROM CARVER CO CSAH 10A IN WATERTOWN TO 7TH STREET IN MONTROSE, MILL AND OVERLAY; AND ON MN 25, FROM 0.6 MI N OF WRIGHT CR 30 SE, REPLACE BR 8113 WITH BR 86X08 OVER CREEK; AND ON US 12, FROM 7TH/OLIVER STREET IN COKATO TO 13TH AVE IN HOWARD LAKE, MILL AND OVERLAY	13.0	RS	MILL AND OVERLAY	STBGP	6,500,000	5,200,000	-	-	1,300,000	-	-

ATP 3																
FY 2018-FY 2021 STATE TRANSPORTATION IMPROVEMENT PROGRAM (STIP)																
Seq. #	ROUTE SYSTEM	PROJECT NUMBER	YEAR	AGENCY	PROJECT DESCRIPTION	MILE	PRGM	WORK TYPE	PROPOSED FUND	STIP TOTAL	FHWA	AC	FTA	TH	BOND	OTHER
477	MN 27	3309-16	2018	MNDOT	MN 27, REPLACE TWO CULVERTS, NEW BR 33X02 3 MI W OF JCT MN 65; AND NEW 8'X4' CULVERT 1.9 MI W OF JCT MN 65 NEAR WOODLAND	0.0	BR	BOX CULVERT	STBGP	720,000	576,000	-	-	144,000	-	-
478	MN 27	4906-25	2018	MNDOT	MN 27, OVER SKUNK RIVER, 7.2 MI E OF LASTRUP, REPLACE OLD BOX CULVERT 6712 WITH NEW BOX CULVERT 49X10	0.0	BR	BOX CULVERT	STBGP	630,000	504,000	-	-	126,000	-	-
479	MN 27	7704-14	2018	MNDOT	**ELLA** MN 27, FROM N JCT TH 71 TO 9TH ST NE IN LONG PRAIRIE, MILL AND OVERLAY, AND US 71, FROM 650 FT S OF 6TH ST SE TO S END OF LONG PRAIRIE RIVER BRIDGE, MILL AND OVERLAY, INCLUDES ADA WORK	1.5	RS	MILL AND OVERLAY	STBGP	1,926,973	1,495,960	-	-	374,490	-	56,523
480	MN 55	8607-63	2018	MNDOT	**17NEW**SPP** MN 55, FROM DIVISION ST E OF BUFFALO TO WRIGHT/HENNEPIN CO LINE IN ROCKFORD, MILL AND OVERLAY, INCLUDES ADA WORK	7.5	RS	MILL AND OVERLAY	STBGP	2,800,000	2,240,000	-	-	560,000	-	-
481	MN 65	3003-47	2018	MNDOT	**ELLA**APP**SPP** MN 65, ON SBL, ISANTI/ANOKA CO LINE TO 0.2 MI S OF CR 55, ON NBL, FROM 0.6 MI S OF CR 55 TO 0.3 MI N OF CSAH 19, MILL AND OVERLAY; AND FROM 0.3 MI N OF CSAH 19 TO END OF 4 LANE; WHITETOPPING	14.5	RS	CONCRT WHITE TOPPING	NHPP	10,812,724	8,596,651	-	-	2,150,163	-	65,910
482	MN 210	1805-79	2018	MNDOT	BAXTER MSAS 113, CONSTRUCT CYPRESS DRIVE EXTENSION ACROSS MN 210 FROM EXCELSIOR ROAD TO COLLEGE ROAD IN BAXTER	0.7	AM	NEW PAVEMENT	SF	1,000,000	-	-	-	1,000,000	-	-
483	MN 210	7701-39	2018	MNDOT	**SPP** MN 210, 0.5 MI E OF TODD CSAH 9, REPLACE OLD BR 5802 WITH NEW BOX CULVERT 77X01, OVER MORAN BROOK	0.0	BR	BRIDGE REPL	NHPP	1,000,000	800,000	-	-	200,000	-	-
484	MN 238	7323-11	2018	MNDOT	MN 238, IN ALBANY, JCT OF RAILROAD AVE TO 0.4 MI N, URBAN RECONSTRUCTION, INCLUDES ADA WORK	0.4	RC	GRADE AND SURFACE	STBGP	1,350,000	800,000	-	-	200,000	-	350,000
485	MN 999	8823-302	2018	MNDOT	DISTRICTWIDE, RETIME TRAFFIC SIGNALS AT VARIOUS LOCATIONS THROUGHOUT DISTRICT 3	0.0	SH	TRAFFIC SIGNAL REV	HSIP	550,000	495,000	-	-	55,000	-	-
486	MN 371B	1814-06	2018	MNDOT	**SPP** MN 371B, FROM MN 210 (WASHINGTON ST) TO JOSEPH ST IN BRAINERD, RECONSTRUCTION, INCLUDING SIDEWALKS, CURB AND GUTTER	0.9	RC	GRADE AND SURFACE	STBGP	6,986,726	4,160,000	-	-	1,040,000	-	1,786,726
487	US 10	0502-113	2018	MNDOT	**ELLA** US 10, FROM NORTH BENTON DRIVE TO 0.2 MILES WEST OF EAST ST GERMAIN ST IN ST CLOUD, INSTALL CABLE MEDIAN BARRIER	6.2	SH	MEDIAN BARRIER	HSIP	667,172	600,455	-	-	66,717	-	-
488	US 10	7101-64M	2018	MNDOT	US 10, FROM THURSTON AVE IN ANOKA TO MN101 IN ELK RIVER - CABLE MEDIAN BARRIER (DESIGNED BY METRO DISTRICT, METRO DISTRICT PORTION OF \$995,000 UNDER ASSOCIATED SP 0202-106)	9.1	SH	MEDIAN BARRIER	HSIP	672,222	605,000	-	-	67,222	-	-

ATP 3																
FY 2018-FY 2021 STATE TRANSPORTATION IMPROVEMENT PROGRAM (STIP)																
Seq. #	ROUTE SYSTEM	PROJECT NUMBER	YEAR	AGENCY	PROJECT DESCRIPTION	MILE	PRGM	WORK TYPE	PROPOSED FUND	STIP TOTAL	FHWA	AC	FTA	TH	BOND	OTHER
489	US 10	7102-133	2018	MNDOT	**AC**SPP** US 10, FROM CLEAR LAKE TO LAKESHORE DR IN BIG LAKE, RECLAIM, INCLUDE INTERSECTION SAFETY IMPROVEMENT AT SHERBURNE CSAH 23 (SHERBURNE AVE) IN BECKER (AC PROJECT, AC PAYBACK IN 2019)	14.2	RD	BIT RECLAMATION	NHPP	2,400,000	520,000	7,000,000	-	1,880,000	-	-
490	US 10	8001-42	2018	MNDOT	US 10, BUILDING DEMOLITION IN WADENA FOR URBAN RECONSTRUCTION PROJECT	0.0	RW	BLDG DEMO	SF	190,000	-	-	-	170,000	-	20,000
491	US 169	0115-51	2018	MNDOT	US 169, PINE/HICKORY HISTORIC ROADSIDE PARKING AREA REHABILITATION SOUTH OF AITKIN (LOCATED IN ATP-1)	0.0	RB	SAFETY REST AREA	STBGP	510,000	408,000	-	-	102,000	-	-
492	US 169	1804-5265A	2018	MNDOT	**SPP**HB** US 169, .5 MI S OF JCT MN 18, PRESERVE BRIDGE 5265 OVER DRY STREAM	0.0	BI	BRIDGE REPAIR	NHPP	1,580,000	1,264,000	-	-	316,000	-	-
493	MN 999	8803-MA-18	2018	MNDOT	DISTRICTWIDE SETASIDE - MISC AGREEMENTS - 2018	0.0	MA	MISCELLANEOUS	SF	500,000	-	-	-	500,000	-	-
494	MN 999	8803-PD-18	2018	MNDOT	DISTRICTWIDE SETASIDE - PROJECT DEVELOPMENT - 2018	0.0	CA	MISCELLANEOUS	SF	5,800,000	-	-	-	5,800,000	-	-
495	MN 999	8803-PM-18	2018	MNDOT	DISTRICTWIDE SETASIDE - PREVENTATIVE MAINTENANCE - 2018	0.0	PM	PREVENTIVE MAINT	SF	3,500,000	-	-	-	3,500,000	-	-
496	MN 999	8803-RB-18	2018	MNDOT	DISTRICTWIDE SETASIDE - LANDSCAPING - 2018	0.0	RB	LANDSCAPE PTNSHP	SF	30,000	-	-	-	30,000	-	-
497	MN 999	8803-RW-18	2018	MNDOT	DISTRICTWIDE SETASIDE - RIGHT OF WAY - 2018	0.0	RW	RIGHT OF WAY	SF	2,530,000	-	-	-	2,530,000	-	-
498	MN 999	8803-RX-18	2018	MNDOT	DISTRICTWIDE SETASIDE - MISC ROAD & BRIDGE REPAIR (BARC) - 2018	0.0	RX	ROAD REPAIR	SF	2,500,000	-	-	-	2,500,000	-	-
499	MN 999	8803-SA-18	2018	MNDOT	DISTRICTWIDE SETASIDE - SUPPLEMENTAL AGREEMENTS - 2018	0.0	SA	SUP. AGR & COST OVRN	SF	4,000,000	-	-	-	4,000,000	-	-
500	MN 999	8803-SC-18	2018	MNDOT	DISTRICTWIDE SETASIDE - SAFETY IMPROVEMENTS - 2018	0.0	SC	TRAFFIC MGMT SYST	SF	270,000	-	-	-	270,000	-	-
										134,734,418	53,580,516	16,756,579	3,568,800	31,133,710	-	46,451,392

ATP 3																
FY 2018-FY 2021 STATE TRANSPORTATION IMPROVEMENT PROGRAM (STIP)																
Seq. #	ROUTE SYSTEM	PROJECT NUMBER	YEAR	AGENCY	PROJECT DESCRIPTION	MILE	PRGM	WORK TYPE	PROPOSED FUND	STIP TOTAL	FHWA	AC	FTA	TH	BOND	OTHER
501	BB	TRF-0048-19A	2019	METRO BUS	SECT 5307: ST CLOUD MTC; OPERATING ASSISTANCE	0.0	B9	TRANSIT OPERATIONS	FTA	9,300,000	-	-	1,340,000	-	-	7,960,000
502	BB	TRF-0048-19B	2019	METRO BUS	SECT 5307: ST CLOUD MTC; PREVENTIVE MAINTENANCE	0.0	B9	TRANSIT OPERATIONS	FTA	1,200,000	-	-	960,000	-	-	240,000
503	BB	TRF-0048-19C	2019	METRO BUS	SECT 5307: ST CLOUD MTC; CAPITAL OFFICE EQUIPMENT & COMPUTERS	0.0	B9	TRANS GRNT CAP IMP	FTA	25,000	-	-	20,000	-	-	5,000
504	BB	TRF-0048-19D	2019	METRO BUS	SECT 5307: ST CLOUD MTC; CAPITAL MAINTENANCE TOOLS & EQUIPMENT	0.0	B9	TRANS GRNT CAP IMP	FTA	15,000	-	-	12,000	-	-	3,000
505	BB	TRF-0048-19E	2019	METRO BUS	SECT 5307: ST CLOUD MTC; CAPITAL BUS SHELTER AMENITIES	0.0	B9	TRANS GRNT CAP IMP	FTA	25,000	-	-	20,000	-	-	5,000
506	BB	TRF-0048-19F	2019	METRO BUS	SECT 5307: ST CLOUD MTC; CAPITAL TSP PROJECTS	0.0	B9	TRANS GRNT CAP IMP	FTA	25,000	-	-	20,000	-	-	5,000
507	BB	TRF-0048-19G	2019	METRO BUS	SECT 5307: ST CLOUD MTC; CAPITAL MOBILITY TRAINING CENTER IMPROVEMENTS	0.0	B9	TRANS GRNT CAP IMP	FTA	25,000	-	-	20,000	-	-	5,000
508	BB	TRF-0048-19K	2019	METRO BUS	ST CLOUD MTC; NORTHSTAR COMMUTER OPERATING	0.0	TR	TRANSIT OPERATIONS	LF	1,100,000	-	-	-	-	-	1,100,000
509	BB	TRF-0048-19L	2019	METRO BUS	ST CLOUD MTC; PARATRANSIT OPERATING	0.0	TR	TRANSIT OPERATIONS	LF	4,400,000	-	-	-	-	-	4,400,000
510	BB	TRS-0048-19T	2019	METRO BUS	ST CLOUD MTC; PURCHASE 7 (CLASS 400) <30 FT REPLACEMENT CNG DAR BUSES	0.0	TR	TRANSIT VEHCL PRCH	STBGP	1,650,000	1,320,000	-	-	-	-	330,000
511	BB	TRS-0048-19ZO	2019	METRO BUS	ST CLOUD; SFY 2019 GREATER MN NEW SERVICE EXPANSION OPERATING FUNDS (7/1/18-6/30/19)	0.0	TR	TRANSIT OPERATIONS	LF	239,000	-	-	-	-	-	239,000
512	RR	1102-66	2019	MNDOT	BNSF RR, UPGRADE EXISTING SIGNAL SYSTEM, MN 371, ASPEN AVE N, CASS LAKE, CASS COUNTY	0.0	SR	RAILROADS	RRS	275,000	247,500	-	-	27,500	-	-
513	RR	73-00136	2019	MNDOT	CP RR, INSTALL GATES, T697, SCHOOL ST, TOWNSHIP OF CROW RIVER, STEARNS COUNTY	0.0	SR	RAILROADS	RRS	275,000	247,500	-	-	-	-	27,500
514	RR	8003-33	2019	MNDOT	BNSF RR, INSTALL GATES, US 71, JEFFERSON ST, WADENA, WADENA COUNTY	0.0	SR	RAILROADS	RRS	300,000	270,000	-	-	30,000	-	-
515	CR 53	071-598-008AC	2019	SHERBURNE COUNTY	**AC** ON SHERBURNE CR 53, REPLACE BR 6411 WITH NEW BR 71530 OVER THE ELK RIVER (AC PAYBACK 1 OF 1)	0.0	BR	BRIDGE REPL	BROS	710,000	710,000	-	-	-	-	-
516	CSAH 3	005-603-029AC	2019	BENTON COUNTY	**AC** BENTON CSAH 3, FROM BENTON DR TO TH 10, ROADWAY EXPANSION, INCL BIKE/PED TRAIL PROJECT (AC PAYBACK 1 OF 1)	0.0	RC	NEW PAVEMENT	STBGP	186,823	186,823	-	-	-	-	-
517	CSAH 4	005-604-027	2019	BENTON COUNTY	**AC** BENTON COUNTY CSAH 4, FROM BENTON CSAH 7 TO MILLE LACS CO LINE, RECLAIM AND RESURFACING (AC PROJECT, PAYBACK IN 2020)	3.0	RD	BIT RECLAMATION	STBGP	836,335	621,580	237,440	-	-	-	214,755
518	CSAH 4	048-604-019AC1	2019	MILLE LACS COUNTY	**AC** MILLE LACS COUNTY CSAH 4 FROM CSAH 12 TO CSAH 2, ROADWAY, RECONSTRUCTION INCLUDING RECLAIM AND RESURFACE (AC PAYBACK 1 OF 3)	6.0	RC	BIT RECLAMATION	STBGP	1,592,100	1,592,100	-	-	-	-	-

ATP 3																
FY 2018-FY 2021 STATE TRANSPORTATION IMPROVEMENT PROGRAM (STIP)																
Seq. #	ROUTE SYSTEM	PROJECT NUMBER	YEAR	AGENCY	PROJECT DESCRIPTION	MILE	PRGM	WORK TYPE	PROPOSED FUND	STIP TOTAL	FHWA	AC	FTA	TH	BOND	OTHER
519	CSAH 17	073-617-039	2019	STEARNS COUNTY	STEARNS COUNTY CSAH 17, FROM CSAH 79 TO THE N STEARNS COUNTY LINE, RECLAIM AND RESURFACE	2.7	RD	BIT RECLAMATION	STBGP	682,144	545,715	-	-	-	-	136,429
520	CSAH 19	071-619-012	2019	SHERBURNE COUNTY	SHERBURNE COUNTY CSAH 19, FROM US 169 TO 104TH STREET, RECLAIM AND RESURFACE	1.7	RD	BIT RECLAMATION	STBGP	1,015,779	812,623	-	-	-	-	203,156
521	CSAH 38	086-638-006AC	2019	WRIGHT COUNTY	**AC** WRIGHT CSAH 38, FROM MN 101 TO ODEAN AVE IN OTSEGO, RECONSTRUCTION (AC PAYBACK 1 OF 1)	0.0	RC	NEW PAVEMENT	STBGP	1,352,342	1,352,342	-	-	-	-	-
522	CSAH 39	049-639-015	2019	MORRISON COUNTY	MORRISON COUNTY CSAH 39, FROM KAMNIC STREET IN PIERZ TO MILLE LACS CSAH 21 AT THE COUNTY LINE, RECLAIM AND RESURFACE	0.0	RD	BIT RECLAMATION	STBGP	1,520,000	1,156,004	-	-	-	-	363,996
523	CSAH 75	073-675-037NAC1	2019	STEARNS COUNTY	**AC** STEARNS CSAH 75, FROM OLD COLLEGEVILLE ROAD TO CSAH 81 IN STEARNS COUNTY, RESURFACING (NHS FUNDING) (AC PAYBACK 1 OF 3)	5.7	RS	BIT OVERLAY	NHPP	683,826	683,826	-	-	-	-	-
524	LOCAL 999	030-070-011	2019	ISANTI COUNTY	COUNTYWIDE, 6" GROUND-IN WET REFLECTIVE PAVEMENT MARKINGS ON MULTIPLE ISANTI COUNTY ROADS	0.0	SH	PAVEMENT MARKINGS	HSIP	150,960	135,864	-	-	-	-	15,096
525	LOCAL 999	049-070-022	2019	MORRISON COUNTY	COUNTYWIDE, GROUND-IN 6" EPOXY WET REFLECTIVE MARKINGS ON MULTIPLE MORRISON COUNTY ROADS	0.0	SH	PAVEMENT MARKINGS	HSIP	383,888	345,500	-	-	-	-	38,388
526	LOCAL 999	073-070-018	2019	STEARNS COUNTY	COUNTYWIDE, GROUND-IN WET REFLECTIVE EPOXY MARKINGS ON MULTIPLE STEARNS COUNTY ROADS (TIED TO 073-070-019)	0.0	SH	PAVEMENT MARKINGS	HSIP	382,830	344,547	-	-	-	-	38,283
527	LOCAL 999	073-070-019	2019	STEARNS COUNTY	COUNTYWIDE, GROUND-IN WET REFLECTIVE EPOXY MARKINGS ON MULTIPLE STEARNS COUNTY ROADS (TIED TO 073-070-018)	0.0	SH	PAVEMENT MARKINGS	HSIP	239,400	215,460	-	-	-	-	23,940
528	LOCAL 999	073-070-020	2019	STEARNS COUNTY	COUNTYWIDE, IMPROVE INTERSECTION LIGHTING ON MULTIPLE STEARNS COUNTY ROADS	0.0	SH	LIGHTING	HSIP	125,000	112,500	-	-	-	-	12,500
529	LOCAL 999	077-070-011	2019	TODD COUNTY	TODD COUNTY, GROUND IN WET REFLECTIVE PAVEMENT MARKING ON MULTIPLE TODD COUNTY ROADS	0.0	SH	PAVEMENT MARKINGS	HSIP	319,504	287,554	-	-	-	-	31,950
530	LOCAL 999	080-070-008	2019	WADENA COUNTY	COUNTYWIDE, 6" EPOXY EDGELINE PAVEMENT MARKINGS ON MULTIPLE WADENA COUNTY ROADS	0.0	SH	PAVEMENT MARKINGS	HSIP	124,296	111,867	-	-	-	-	12,429
531	LOCAL 999	8803-SHL-19	2019	MNDOT	DISTRICTWIDE SETASIDES - HIGHWAY SAFETY IMPROVEMENT PROGRAM - 2019	0.0	SH	TRAFFIC CNTL SAFETY	HSIP	1,496,342	1,346,708	-	-	-	-	149,634
532	MSAS 112	217-112-003	2019	OTSEGO	MSAS 112, FROM MACIVER AVENUE TO WRIGHT COUNTY CSAH 19 AT OTSEGO/ALBERTVILLE, RECONSTRUCTION WITH BIKE/PED TRAIL AND INTERSECTION IMPROVEMENTS AT CSAH 19/70TH STREET INTERSECTION	1.0	RC	URBAN RECONST	STBGP	1,821,280	1,074,304	-	-	-	-	746,976

ATP 3																
FY 2018-FY 2021 STATE TRANSPORTATION IMPROVEMENT PROGRAM (STIP)																
Seq. #	ROUTE SYSTEM	PROJECT NUMBER	YEAR	AGENCY	PROJECT DESCRIPTION	MILE	PRGM	WORK TYPE	PROPOSED FUND	STIP TOTAL	FHWA	AC	FTA	TH	BOND	OTHER
533	MSAS 113	230-113-004AC	2019	BAXTER	**AC** BAXTER MSAS 113, CONSTRUCT CYPRESS DRIVE EXTENSION ACROSS MN 210 FROM EXCELSIOR ROAD TO COLLEGE ROAD IN BAXTER (AC PAYBACK 1 OF 1)	0.7	MC	NEW PAVEMENT	STBGP	210,930	210,930	-	-	-	-	-
534	MSAS 151	162-151-003AC	2019	ST. CLOUD	**AC** ST CLOUD MSAS 151, EXPANSION OF TWO-LANE UNDIVIDED ROADWAY (33RD STREET SOUTH) TO A FOUR-LANE DIVIDED ROADWAY WITH SIDEWALK AND TRAIL AMENITIES FROM SOUTHWAY DRIVE TO COOPER AVENUE (AC PAYBACK 1 OF 1)	0.6	MC	NEW PAVEMENT	STBGP	1,671,593	1,671,593	-	-	-	-	-
535	PED/BIKE	073-591-004	2019	STEARNS COUNTY	CONSTRUCT BIKE/PED TRAIL ALONG EAST EDGE OF ROCORI SCHOOL DISTRICT PROPERTY ADJACENT TO STEARNS COUNTY CSAH 2 IN COLD SPRING	0.3	BT	NEW TRAIL	STBGTAP	144,000	108,928	-	-	-	-	35,072
536	PED/BIKE	108-090-002	2019	BRAINERD	CONSTRUCT 6' WIDE SIDEWALK ON E SIDE OF MN 371 BUSINESS FROM JOSEPH ST TO INDUSTRIAL PARK ROAD/BUFFALO HILLS LANE JCT IN BRAINERD AND INCLUDES ASSOCIATED SIDEWALK WORK NEAR THE LOWELL SCHOOL AND GARFIELD SCHOOL	0.8	EN	SIDEWALKS	STBGTAP	547,001	437,600	-	-	-	-	109,401
537	PED/BIKE	108-591-005	2019	BRAINERD	**AC** CONSTRUCT SIDEWALK EXTENSIONS NEAR LOWELL SCHOOL AND GARFIELD SCHOOL IN BRAINERD AND INCLUDES ASSOCIATED SIDEWALK ALONG MN 371B FROM JOSEPH ST TO INDUSTRIAL PARK ROAD/BUFFALO HILLS LANE JCT (AC PROJECT, PAYBACK IN 2020)	0.6	EN	SIDEWALKS	STBGTAP	452,000	280,000	408,000	-	-	-	172,000
538	PED/BIKE	204-090-004	2019	ELK RIVER	CONSTRUCT BIKE/PED TRAIL ALONG US 10 FROM ORONO PARK TO PROCTOR ROAD IN ELK RIVER	1.3	EN	NEW TRAIL	STBGTAP	799,870	639,896	-	-	-	-	159,974
539	PED/BIKE	220-591-005AC	2019	SARTELL	**AC**SRTS** CONSTRUCT SRTS INFRASTRUCTURE IMPROVEMENTS ALONG 7TH ST N AND 5TH ST N IN SARTELL (AC PAYBACK 1 OF 1)	0.3	EN	PED RAMPS, ADA IMPR	STBGTAP	199,176	199,176	-	-	-	-	-
540	I 94	7380-246	2019	MNDOT	**SPP** I-94, NEAR COLLEGEVILLE, REHAB/REDECK AT BRIDGE 73872 AT STEARNS COUNTY CR 159 OVER I-94	0.0	BI	BRIDGE REPAIR	NHPP	1,501,000	1,350,900	-	-	150,100	-	-
541	MN 6	1802-53	2019	MNDOT	MN 6, FROM 0.7 MI N OF OLANDER RD TO 0.2 MI S OF CSAH 1 IN EMILY AND FROM 0.2 MI N OF CSAH 1 IN EMILY TO BR 11005 IN OUTING, MILL AND OVERLAY INCLUDING SHOULDER PAVING	14.1	RS	MILL AND OVERLAY	STBGP	3,876,000	3,100,800	-	-	775,200	-	-
542	MN 6	1802-53S	2019	MNDOT	MN 6, FROM 0.7 MI N OF OLANDER RD TO 0.2 MI S OF CSAH 1 IN EMILY AND FROM 0.2 MI N OF CSAH 1 IN EMILY TO BR 11005 IN OUTING, MILL AND OVERLAY INCLUDING SHOULDER PAVING (HSIP PROJECT)	14.1	SH	MILL AND OVERLAY	HSIP	622,222	560,000	-	-	62,222	-	-

ATP 3																
FY 2018-FY 2021 STATE TRANSPORTATION IMPROVEMENT PROGRAM (STIP)																
Seq. #	ROUTE SYSTEM	PROJECT NUMBER	YEAR	AGENCY	PROJECT DESCRIPTION	MILE	PRGM	WORK TYPE	PROPOSED FUND	STIP TOTAL	FHWA	AC	FTA	TH	BOND	OTHER
543	MN 15	7303-50	2019	MNDOT	MN 15, FROM JCT MN 55 IN KIMBALL TO 66TH AVE IN ST AUGUSTA, RECLAMATION	11.8	RD	BIT RECLAMATION	STBGP	5,500,000	4,400,000	-	-	1,100,000	-	-
544	MN 23	3302-16	2019	MNDOT	**ELLA**SPP** MN 23, FROM N JCT MN 65 IN MORA TO JCT MN 107, MILL AND OVERLAY	10.5	RS	MILL AND OVERLAY	NHPP	3,000,000	2,400,000	-	-	600,000	-	-
545	MN 25	8603-10	2019	MNDOT	MN 25, ROADWAY AND DRAINAGE IMPROVEMENTS IN MONTROSE FROM 7TH ST SOUTH TO 0.1 MILES SOUTH OF US 12 JUNCTION	0.3	AM	STORM SEWER REHAB	SF	500,000	-	-	-	500,000	-	-
546	MN 25	8604-42	2019	MNDOT	MN 25, FROM JCT US 12 TO 0.2 MI NORTH OF 10TH ST S IN BUFFALO, MILL AND OVERLAY	6.6	RS	MILL AND OVERLAY	STBGP	2,900,000	2,320,000	-	-	580,000	-	-
547	MN 27	4904-45	2019	MNDOT	**SPP** MN 27, FROM 0.1 MILE WEST OF 15TH ST SW TO 9TH ST NE IN LITTLE FALLS, MILL AND OVERLAY, INCLUDES ADA WORK	2.1	RS	MILL AND OVERLAY	NHPP	3,800,000	3,040,000	-	-	760,000	-	-
548	MN 55	7314-38	2019	MNDOT	MN 55, REHAB BR 5441 OVER CP RR, 0.7 MI WEST OF MN 23 IN PAYNESVILLE	0.0	BI	BRIDGE REPAIR	STBGP	600,000	480,000	-	-	120,000	-	-
549	MN 55	8606-60	2019	MNDOT	MN 55, FROM POPLAR ST S IN ANNANDALE TO JCT MN 25 IN BUFFALO, MILL AND OVERLAY	13.2	RS	MILL AND OVERLAY	STBGP	5,600,000	4,480,000	-	-	1,120,000	-	-
550	MN 65	3004-62	2019	MNDOT	MN 65, CONSTRUCT INTERSECTION SAFETY IMPROVEMENTS AT JCT OF MN 65 AND MN 107 SOUTH OF BRAHAM	0.0	SH	GRADE AND SURFACE	HSIP	1,000,000	900,000	-	-	100,000	-	-
551	MN 200	1106-15M	2019	MNDOT	MN 200, FROM JCT MN 371 TO MN 84, MILL & OVERLAY AND REPLACE BR 8136 & BR 8533 (DESIGNED BY DISTRICT 2 SP 1106-15 AND FUNDED BY ATP-3 PORTION OF \$6,370,000)	15.6	RS	MILL AND OVERLAY	STBGP	6,370,000	5,096,000	-	-	1,274,000	-	-
552	MN 200	1106-15S	2019	MNDOT	MN 200, FROM S JCT OF MN 371 TO JCT MN 84, MILL AND OVERLAY INCLUDE SHOULDER PAVING (DESIGNED BY DISTRICT 2 SP 1106-15 AND FUNDED BY ATP-3 PORTION OF \$600,000)	15.6	SH	MILL AND OVERLAY	HSIP	600,000	540,000	-	-	60,000	-	-
553	MN 210	0120-24	2019	MNDOT	MN 210, FROM E JCT US 169 (HASSMAN CORNER) TO W JCT MN 65 IN MCGREGOR, MILL AND OVERLAY (DESIGNED BY DISTRICT 3, FUNDED BY ATP-1 FOR \$5,400,000) (TIED TO 0120-24M)	14.1	RS	MILL AND OVERLAY	NA	-	-	-	-	-	-	-
554	MN 371	1120-56M	2019	MNDOT	**SPP** MN 371, IN CASS LAKE FROM RAILROAD TRACKS TO US 2, RECONSTRUCTION (DESIGNED BY DISTRICT 2 SP 1120-56 AND FUNDED BY ATP-3 PORTION OF 1,500,000)	0.4	RC	GRADE AND SURFACE	NHPP	1,500,000	1,200,000	-	-	300,000	-	-
555	MN 371	1810-108	2019	MNDOT	MN 371, LANDSCAPING FROM NISSWA TO JENKINS AND ALONG NEW PEQUOT LAKES BYPASS	0.0	RB	LANDSCAPING	SF	500,000	-	-	-	500,000	-	-

ATP 3																
FY 2018-FY 2021 STATE TRANSPORTATION IMPROVEMENT PROGRAM (STIP)																
Seq. #	ROUTE SYSTEM	PROJECT NUMBER	YEAR	AGENCY	PROJECT DESCRIPTION	MILE	PRGM	WORK TYPE	PROPOSED FUND	STIP TOTAL	FHWA	AC	FTA	TH	BOND	OTHER
556	US 10	7102-133AC	2019	MNDOT	**AC**SPP** US 10, FROM CLEAR LAKE TO LAKESHORE DR IN BIG LAKE, RECLAIM, INCLUDE INTERSECTION SAFETY IMPROVEMENT AT SHERBURNE CSAH 23 (SHERBURNE AVE) IN BECKER (AC PAYBACK 1 OF 1)	14.2	RD	BIT RECLAMATION	NHPP	7,000,000	7,000,000	-	-	-	-	-
557	US 10	8001-40	2019	MNDOT	**SPP** US 10, MILL AND OVERLAY, FROM END OF 4-LANE W OF WADENA E TO OINK JOINT ROAD; AND URBAN RECONSTRUCTION, FROM 0.1 MI W OF 3RD ST NW TO 0.1 MI E OF 2ND ST NE IN WADENA INCLUDING RR SIGNAL UPGRADE (DESIGNED BY D3, ATP 4 PORTION OF \$884,372)	5.6	RC	MILL AND OVERLAY	NHPP	8,800,000	7,040,000	-	-	1,760,000	-	-
558	US 12	8601-61	2019	MNDOT	**SPP** US 12, FROM 0.2 MI W OF SUNSET AVE TO 7TH ST SE IN COKATO, MILL AND OVERLAY, INCLUDES ADA WORK	1.6	RS	MILL AND OVERLAY	NHPP	1,500,000	1,200,000	-	-	300,000	-	-
559	US 169	4814-3355A	2019	MNDOT	**SPP** US 169, 2.2 MI S OF MILLE LACS/CROW WING CO LINE, REHAB BRIDGE 3355 OVER WHITE FISH CREEK	0.0	BI	BRIDGE REPAIR	NHPP	2,500,000	2,000,000	-	-	500,000	-	-
560	MN 999	8803-ADA-19	2019	MNDOT	DISTRICTWIDE SETASIDE - ADA - 2019	0.0	SC	SPOT IMPR	SF	250,000	-	-	-	250,000	-	-
561	MN 999	8803-AM-19	2019	MNDOT	DISTRICTWIDE SETASIDE - COOPERATIVE AGREEMENTS - 2019	0.0	AM	COOP CONST AGR	SF	1,400,000	-	-	-	1,400,000	-	-
562	MN 999	8803-MA-19	2019	MNDOT	DISTRICTWIDE SETASIDE - MISC AGREEMENTS - 2019	0.0	MA	MISCELLANEOUS	SF	400,000	-	-	-	400,000	-	-
563	MN 999	8803-PD-19	2019	MNDOT	DISTRICTWIDE SETASIDE - PROJECT DEVELOPMENT - 2019	0.0	CA	MISCELLANEOUS	SF	5,400,000	-	-	-	5,400,000	-	-
564	MN 999	8803-PM-19	2019	MNDOT	DISTRICTWIDE SETASIDE - PREVENTATIVE MAINTENANCE - 2019	0.0	PM	PREVENTIVE MAINT	SF	4,000,000	-	-	-	4,000,000	-	-
565	MN 999	8803-RB-19	2019	MNDOT	DISTRICTWIDE SETASIDE - LANDSCAPING - 2019	0.0	RB	LANDSCAPE PTNSHP	SF	30,000	-	-	-	30,000	-	-
566	MN 999	8803-RW-19	2019	MNDOT	DISTRICTWIDE SETASIDE - RIGHT OF WAY - 2019	0.0	RW	RIGHT OF WAY	SF	1,500,000	-	-	-	1,500,000	-	-
567	MN 999	8803-RX-19	2019	MNDOT	DISTRICTWIDE SETASIDE - MISC ROAD & BRIDGE REPAIR (BARC) - 2019	0.0	RX	ROAD REPAIR	SF	2,500,000	-	-	-	2,500,000	-	-
568	MN 999	8803-SA-19	2019	MNDOT	DISTRICTWIDE SETASIDE - SUPPLEMENTAL AGREEMENTS - 2019	0.0	SA	SUP. AGR & COST OVRN	SF	4,000,000	-	-	-	4,000,000	-	-
569	MN 999	8803-SC-19	2019	MNDOT	DISTRICTWIDE SETASIDE - SAFETY IMPROVEMENTS - 2019	0.0	SC	TRAFFIC MGMT SYST	SF	800,000	-	-	-	800,000	-	-
										114,450,641	64,376,140	645,440	2,392,000	30,899,022	-	16,783,479

ATP 3																
FY 2018-FY 2021 STATE TRANSPORTATION IMPROVEMENT PROGRAM (STIP)																
Seq. #	ROUTE SYSTEM	PROJECT NUMBER	YEAR	AGENCY	PROJECT DESCRIPTION	MILE	PRGM	WORK TYPE	PROPOSED FUND	STIP TOTAL	FHWA	AC	FTA	TH	BOND	OTHER
570	BB	TRF-0048-20	2020	METRO BUS	SECT 5307: ST CLOUD MTC; OPERATING ASSISTANCE	0.0	B9	TRANSIT OPERATIONS	FTA	9,400,000	-	-	1,340,000	-	-	8,060,000
571	BB	TRF-0048-20A	2020	METRO BUS	SECT 5307: ST CLOUD MTC; PURCHASE BUS SHELTERS	0.0	B9	TRANS GRNT CAP IMP	FTA	25,000	-	-	20,000	-	-	5,000
572	BB	TRF-0048-20B	2020	METRO BUS	SECT 5307: ST CLOUD MTC; PURCHASE ITS EQUIPMENT	0.0	B9	TRANS GRNT CAP IMP	FTA	99,000	-	-	79,200	-	-	19,800
573	BB	TRF-0048-20C	2020	METRO BUS	SECT 5307: ST CLOUD MTC; PURCHASE MAINTENANCE TOOLS & EQUIPMENT	0.0	B9	TRANS GRNT CAP IMP	FTA	15,000	-	-	12,000	-	-	3,000
574	BB	TRF-0048-20D	2020	METRO BUS	SECT 5307: ST CLOUD MTC; TRANSIT SIGNAL PRIORITY PROJECTS	0.0	B9	TRANS GRNT CAP IMP	FTA	25,000	-	-	20,000	-	-	5,000
575	BB	TRF-0048-20E	2020	METRO BUS	SECT 5307: ST CLOUD MTC; PREVENTIVE MAINTENANCE	0.0	B9	TRANSIT OPERATIONS	FTA	1,200,000	-	-	960,000	-	-	240,000
576	BB	TRF-0048-20F	2020	METRO BUS	ST CLOUD MTC; PARATRANSIT OPERATING	0.0	TR	TRANSIT OPERATIONS	LF	4,500,000	-	-	-	-	-	4,500,000
577	BB	TRF-0048-20G	2020	METRO BUS	ST CLOUD MTC; NORTHSTAR COMMUTER OPERATING	0.0	TR	TRANSIT OPERATIONS	LF	1,300,000	-	-	-	-	-	1,300,000
578	BB	TRF-0048-20H	2020	METRO BUS	ST CLOUD MTC; SECONDARY TRANSIT HUBS	0.0	TR	TRANS GRNT CAP IMP	LF	400,000	-	-	-	-	-	400,000
579	BB	TRS-0048-20T	2020	METRO BUS	ST CLOUD MTC; PURCHASE <30 FT REPLACEMENT CNG DAR BUSES	0.0	TR	TRANSIT VEHCL PRCH	STBGP	1,200,000	960,000	-	-	-	-	240,000
580	BB	TRS-0048-20TA	2020	METRO BUS	ST CLOUD MTC; PURCHASE STD 35 FT REPLACEMENT CNG FIXED ROUTE BUSES	0.0	TR	TRANSIT VEHCL PRCH	STBGP	2,250,000	1,800,000	-	-	-	-	450,000
581	BB	TRS-0048-20TB	2020	METRO BUS	ST CLOUD MTC; PURCHASE RADIO COMMUNICATIONS SYSTEM	0.0	TR	TRANS GRNT CAP IMP	STBGP	420,000	336,000	-	-	-	-	84,000
582	BB	TRS-0048-20TC	2020	METRO BUS	ST. CLOUD MTC; FARE COLLECTION SYSTEM UPGRADE	0.0	TR	TRANS GRNT CAP IMP	STBGP	1,000,000	800,000	-	-	-	-	200,000
583	CSAH 2	080-602-011	2020	WADENA COUNTY	WADENA CSAH 2, FROM N CITY LIMITS OF ALDRICH TO CSAH 26, RECONSTRUCTION	2.0	RC	URBAN RECONST	STBGP	580,514	464,411	-	-	-	-	116,103
584	CSAH 3	033-603-029	2020	KANABEC COUNTY	**AC** KANABEC COUNTY CSAH 3, FROM MN 65 TO CSAH 5, BITUMINOUS MILL & OVERLAY (AC PROJECT, PAYBACK IN 2021)	6.0	RS	MILL AND OVERLAY	STBGP	797,360	449,640	941,240	-	-	-	347,720
585	CSAH 4	005-604-027AC	2020	BENTON COUNTY	**AC** CSAH 4, FROM BENTON CSAH 7 TO MILLE LACS CO LINE, RECLAIM AND RESURFACING (AC PAYBACK 1 OF 1)	3.0	RD	BIT RECLAMATION	STBGP	237,440	237,440	-	-	-	-	-
586	CSAH 4	048-604-019AC2	2020	MILLE LACS COUNTY	**AC** MILLE LACS COUNTY CSAH 4 FROM CSAH 12 TO CSAH 2, ROADWAY, RECONSTRUCTION INCLUDING RECLAIM AND RESURFACE (AC PAYBACK 2 OF 3)	6.0	RC	BIT RECLAMATION	STBGP	193,480	193,480	-	-	-	-	-
587	CSAH 10	030-610-014	2020	ISANTI COUNTY	ISANTI CSAH 10, FROM 0.3 MI N OF SOUTH JCT OF CSAH 5, 1 MILE WEST OF ISANTI, TO MN 95, BITUMINOUS OVERLAY	5.5	RS	BIT OVERLAY	STBGP	854,500	683,600	-	-	-	-	170,900
588	CSAH 12	048-070-012	2020	MILLE LACS COUNTY	MILLE LACS COUNTY CSAH 12, CONSTRUCT REDUCED CONFLICT INTERSECTION AT JCT OF US 169 AND MILLE LACS CSAH 12 NORTH OF PRINCETON	0.0	SH	TURN LANES	HSIP	750,000	675,000	-	-	-	-	75,000
589	CSAH 13	018-613-005	2020	CROW WING COUNTY	CROW WING CSAH 13, FROM 1 MILE EAST OF THE NISSWA CITY LIMITS AT CROW WING CR 137 TO CSAH 4, RECONSTRUCTION	0.0	RC	URBAN RECONST	STBGP	1,990,218	1,592,188	-	-	-	-	398,030

ATP 3																
FY 2018-FY 2021 STATE TRANSPORTATION IMPROVEMENT PROGRAM (STIP)																
Seq. #	ROUTE SYSTEM	PROJECT NUMBER	YEAR	AGENCY	PROJECT DESCRIPTION	MILE	PRGM	WORK TYPE	PROPOSED FUND	STIP TOTAL	FHWA	AC	FTA	TH	BOND	OTHER
590	CSAH 19	086-619-034	2020	WRIGHT COUNTY	WRIGHT COUNTY CSAH 19, FROM LAMPLIGHT DR TO N OF 70TH ST IN ALBERTVILLE, EXTEND MULTILANE ROADWAY	0.8	MC	NEW PAVEMENT	STBGP	5,000,000	2,930,560	-	-	-	-	2,069,440
591	CSAH 34	049-634-016	2020	MORRISON COUNTY	MORRISON CSAH 34, FROM US 10 TO E BUCKMAN CITY LIMITS, MILL & OVERLAY	12.0	RS	MILL AND OVERLAY	STBGP	1,347,339	1,077,871	-	-	-	-	269,468
592	CSAH 75	073-675-037NAC2	2020	STEARNS COUNTY	**AC** STEARNS CSAH 75, FROM OLD COLLEGEVILLE ROAD TO CSAH 81 IN STEARNS COUNTY, RESURFACING (NHS FUNDING) (AC PAYBACK 2 OF 3)	5.7	RS	BIT OVERLAY	NHPP	683,826	683,826	-	-	-	-	-
593	CSAH 75	073-675-039	2020	STEARNS COUNTY	**AC** CSAH 75, FROM 0.1 MILES S OF 33RD ST S TO 0.1 MILES N OF 33RD ST S IN ST CLOUD, INTERSECTION IMPROVEMENTS (AC PROJECT, PAYBACK IN 2021)	0.3	SC	TURN LANES	STBGP	379,803	180,689	148,939	-	-	-	199,114
594	LOCAL 999	030-070-012	2020	ISANTI COUNTY	COUNTYWIDE, 6" GROUND-IN WET REFLECTIVE PAVEMENT MARKINGS ON MULTIPLE ISANTI COUNTY ROADS	0.0	SH	PAVEMENT MARKINGS	HSIP	118,500	106,650	-	-	-	-	11,850
595	LOCAL 999	049-070-018	2020	MORRISON COUNTY	MORRISON COUNTY, INSTALL 6" LATEX MARKINGS ON MULTIPLE COUNTY ROADS	0.0	SH	PAVEMENT MARKINGS	HSIP	280,511	252,460	-	-	-	-	28,051
596	LOCAL 999	049-070-019	2020	MORRISON COUNTY	MORRISON COUNTY, INSTALL EDGELINE SINUSOIDAL RUMBLE STRIPES ON MULTIPLE COUNTY ROADS	0.0	SH	EDGLN RUMBLE STRIPES	HSIP	373,333	336,000	-	-	-	-	37,333
597	LOCAL 999	077-070-012	2020	TODD COUNTY	TODD COUNTY, INSTALL GROUND IN WET REFLECTIVE PAVEMENT MARKINGS ON MULTIPLE COUNTY ROADS	0.0	SH	PAVEMENT MARKINGS	HSIP	323,560	291,204	-	-	-	-	32,356
598	LOCAL 999	077-070-013	2020	TODD COUNTY	TODD COUNTY, INSTALL 6" LATEX EDGE LINE PAVEMENT MARKINGS ON MULTIPLE COUNTY ROADS	0.0	SH	PAVEMENT MARKINGS	HSIP	150,037	135,033	-	-	-	-	15,004
599	LOCAL 999	8803-SHL-20	2020	MNDOT	DISTRICTWIDE SETASIDES - HIGHWAY SAFETY IMPROVEMENT PROGRAM - 2020	0.0	SH	TRAFFIC CNTL SAFETY	HSIP	1,337,392	1,203,653	-	-	-	-	133,739
600	MSAS 109	191-109-006	2020	SAUK RAPIDS	SAUK RAPIDS MSAS 109, FROM SUMMIT AVE S TO US 10, IN SAUK RAPIDS, RECONSTRUCTION BENTON DR INCL ROADWAY, SIDEWALK, DRAINAGE AND LIGHTING	0.0	RC	URBAN RECONST	STBGP	2,528,678	1,624,703	-	-	-	-	903,975
601	PED/BIKE	071-090-004AC	2020	SHERBURNE COUNTY	**AC** CONSTRUCT 10-FT PAVED TRAIL ALONG SHERBURNE CSAH 24/CENTRAL AVENUE SE FROM EXISTING TRAIL AT ROLLING RIDGE RD TO 117 ST SE IN BECKER AND INSTALL A PEDESTRIAN-ACTIVATED CROSSWALK FLASHER (AC PROJECT, PAYBACK 1 OF 1)	0.0	EN	NEW TRAIL	STBGTAP	175,080	175,080	-	-	-	-	-
602	PED/BIKE	086-090-007	2020	WRIGHT COUNTY	PAVE AGGREGATE TRAIL ALONG WRIGHT COUNTY CSAH 12 FROM BUFFALO CITY LIMITS TO MONTROSE CITY LIMITS	5.0	EN	NEW TRAIL	STBGTAP	371,100	296,880	-	-	-	-	74,220

ATP 3																
FY 2018-FY 2021 STATE TRANSPORTATION IMPROVEMENT PROGRAM (STIP)																
Seq. #	ROUTE SYSTEM	PROJECT NUMBER	YEAR	AGENCY	PROJECT DESCRIPTION	MILE	PRGM	WORK TYPE	PROPOSED FUND	STIP TOTAL	FHWA	AC	FTA	TH	BOND	OTHER
603	PED/BIKE	091-591-018	2020	MILLE LACS BAND OF OJIBWE	CONSTRUCT 1.1 MILES OF SIDEWALK IN VINELAND ALONG OODENA DRIVE AND VIRGO ROAD AROUND MILLE LACS BAND OF OJIBWE FACILITIES	1.1	EN	SIDEWALKS	STBGTAP	300,050	240,040	-	-	-	-	60,010
604	PED/BIKE	108-591-005AC	2020	BRAINERD	**AC** CONSTRUCT SIDEWALK EXTENSIONS NEAR LOWELL SCHOOL AND GARFIELD SCHOOL IN BRAINERD AND INCLUDES ASSOCIATED SIDEWALK ALONG MN 371B FROM JOSEPH ST TO INDUSTRIAL PARK ROAD/BUFFALO HILLS LANE JCT (AC PAYBACK 1 OF 1)	0.0	EN	SIDEWALKS	STBGTAP	408,000	408,000	-	-	-	-	-
605	PED/BIKE	162-090-007	2020	ST. CLOUD	CONSTRUCT BEAVER ISLAND TRAIL PHASE 8 FROM THE EXISTING TRAIL AT ST CLOUD'S WASTE WATER TREATMENT FACILITY TO THE SOUTH ST CLOUD CITY LIMITS	0.0	EN	NEW TRAIL	STBGTAP	600,000	480,000	-	-	-	-	120,000
606	I 94	8680-173	2020	MNDOT	**AC**SPP** I-94, FROM MN 24 IN CLEARWATER TO 0.3 MI E OF BRIDGE 86802 UNDER CSAH 39 NEAR MONTICELLO (EBL & WBL), UNBONDED CONCRETE OVERLAY (AC PROJECT, AC PAYBACK IN 2021)	14.0	RS	UNBONDED CONCR OVL	NHPP	18,700,000	14,890,000	19,400,000	-	3,810,000	-	-
607	MN 4	7301-38	2020	MNDOT	**FLEX19**ELLA** MN 4, FROM MN 55 TO I-94, AND ON MN 55 FROM KANDIYOHI/STEARNS CO LINE TO THE EAST LIMITS OF PAYNESVILLE, MILL AND OVERLAY (DESIGNED BY ATP 3, ATP 8 PORTION OF \$4.7M) (TIED TO 3410-18M)	31.5	RS	MILL AND OVERLAY	STBGP	5,700,000	4,560,000	-	-	1,140,000	-	-
608	MN 15	7302-24	2020	MNDOT	MN 15, IN KIMBALL, FROM RAILROAD CROSSING TO JCT MN 55, RECLAMATION INCLUDES ADA WORK	0.3	RD	BIT RECLAMATION	STBGP	1,000,000	800,000	-	-	200,000	-	-
609	MN 18	0102-25	2020	MNDOT	**ELLA** MN 18, OVER MORMAN CREEK, REPLACE BR 0729 AND MN 47 OVER STREAM REPLACE BR 01001 (DESIGNED BY DISTRICT 3 & FUNDED BY ATP 1 FOR \$1,380,000)	0.0	BR	BRIDGE REPL	NA	-	-	-	-	-	-	-
610	MN 23	0503-90	2020	MNDOT	MN 23, CONSTRUCT REDUCED CONFLICT INTERSECTION AT BENTON CSAH 8 EAST OF ST CLOUD (HSIP PROJECT)	0.4	SH	TURN LANES	HSIP	500,000	450,000	-	-	50,000	-	-
611	MN 24	8611-26	2020	MNDOT	MN 24, FROM MN 55 TO N POPLAR AVE IN ANNANDALE, MILL AND OVERLAY, INCLUDES ADA WORK	0.7	RS	MILL AND OVERLAY	SF	1,900,000	-	-	-	1,900,000	-	-
612	MN 47	3304-27	2020	MNDOT	MN 47, FROM MN 23 IN OGILVIE TO MN 27 IN ISLE, MILL AND OVERLAY; AND ON MN 47, REPLACE BR 6828 OVER STREAM 5 MILES N OF OGILVIE	22.2	RS	MILL AND OVERLAY	STBGP	6,147,000	4,917,600	-	-	1,229,400	-	-
613	MN 84	1110-11	2020	MNDOT	MN 84, REPLACE BRIDGE 6499 OVER NORWAY BROOK DAM IN PINE RIVER	0.0	BR	BRIDGE REPL	STBGP	3,270,000	2,616,000	-	-	654,000	-	-

ATP 3																
FY 2018-FY 2021 STATE TRANSPORTATION IMPROVEMENT PROGRAM (STIP)																
Seq. #	ROUTE SYSTEM	PROJECT NUMBER	YEAR	AGENCY	PROJECT DESCRIPTION	MILE	PRGM	WORK TYPE	PROPOSED FUND	STIP TOTAL	FHWA	AC	FTA	TH	BOND	OTHER
614	MN 210	0119-30	2020	MNDOT	MN 210, AT INTERSECTION OF MN 210 AND AITKIN CSAH 12/CR 83 EAST OF AITKIN, CONSTRUCT LEFT TURN LANES AND RIGHT TURN LANES (DESIGNED BY DISTRICT 3 0119-30, FUNDED BY DISTRICT 1 ATP 0119-30M FOR \$666,667)	0.2	SH	TURN LANES	NA	-	-	-	-	-	-	-
615	US 71	7708-41	2020	MNDOT	US 71, IN LONG PRAIRIE, REPLACE BRIDGE 6852 OVER LONG PRAIRIE RIVER	0.0	BR	BRIDGE REPL	NHPP	2,700,000	2,160,000	-	-	540,000	-	-
616	US 169	4811-74	2020	MNDOT	US 169, CONSTRUCT REDUCED CONFLICT INTERSECTION AT JCT MILLE LACS CO CSAH 13 INTERSECTION	0.4	SH	TURN LANES	HSIP	750,000	675,000	-	-	75,000	-	-
617	US 169	4812-91	2020	MNDOT	US 169, CONSTRUCT REDUCED CONFLICT INTERSECTION AT JCT MILLE LACS CO CSAH 11 NORTH OF MILACA	0.0	SH	SAFETY TARGET	HSIP	1,083,333	975,000	-	-	108,333	-	-
618	MN 999	8803-AM-20	2020	MNDOT	DISTRICTWIDE SETASIDE - COOPERATIVE AGREEMENTS - 2020	0.0	AM	COOP CONST AGR	SF	1,000,000	-	-	-	1,000,000	-	-
619	MN 999	8803-MA-20	2020	MNDOT	DISTRICTWIDE SETASIDE - MISC AGREEMENTS - 2020	0.0	MA	MISCELLANEOUS	SF	400,000	-	-	-	400,000	-	-
620	MN 999	8803-PD-20	2020	MNDOT	DISTRICTWIDE SETASIDE - PROJECT DEVELOPMENT - 2020	0.0	CA	MISCELLANEOUS	SF	6,000,000	-	-	-	6,000,000	-	-
621	MN 999	8803-PM-20	2020	MNDOT	DISTRICTWIDE SETASIDE - PREVENTATIVE MAINTENANCE - 2020	0.0	PM	PREVENTIVE MAINT	SF	3,500,000	-	-	-	3,500,000	-	-
622	MN 999	8803-RB-20	2020	MNDOT	DISTRICTWIDE SETASIDE - LANDSCAPING - 2020	0.0	RB	LANDSCAPE PTNSHP	SF	30,000	-	-	-	30,000	-	-
623	MN 999	8803-RW-20	2020	MNDOT	DISTRICTWIDE SETASIDE - RIGHT OF WAY - 2020	0.0	RW	RIGHT OF WAY	SF	2,000,000	-	-	-	2,000,000	-	-
624	MN 999	8803-RX-20	2020	MNDOT	DISTRICTWIDE SETASIDE - MISC ROAD & BRIDGE REPAIR (BARC) - 2020	0.0	RX	ROAD REPAIR	SF	2,500,000	-	-	-	2,500,000	-	-
625	MN 999	8803-SA-20	2020	MNDOT	DISTRICTWIDE SETASIDE - SUPPLEMENTAL AGREEMENTS - 2020	0.0	SA	SUP. AGR & COST OVRN	SF	4,100,000	-	-	-	4,100,000	-	-
626	MN 999	8803-SC-20	2020	MNDOT	DISTRICTWIDE SETASIDE - SAFETY IMPROVEMENTS - 2020	0.0	SC	TRAFFIC MGMT SYST	SF	300,000	-	-	-	300,000	-	-
										103,195,054	50,658,008	20,490,179	2,431,200	29,536,733	-	20,569,113

ATP 3																
FY 2018-FY 2021 STATE TRANSPORTATION IMPROVEMENT PROGRAM (STIP)																
Seq. #	ROUTE SYSTEM	PROJECT NUMBER	YEAR	AGENCY	PROJECT DESCRIPTION	MILE	PRGM	WORK TYPE	PROPOSED FUND	STIP TOTAL	FHWA	AC	FTA	TH	BOND	OTHER
627	BB	TRF-0048-21	2021	METRO BUS	SECT 5307: ST CLOUD MTC; OPERATING ASSISTANCE	0.0	B9	TRANSIT OPERATIONS	FTA	9,400,000	-	-	1,340,000	-	-	8,060,000
628	BB	TRF-0048-21A	2021	METRO BUS	SECT 5307: ST CLOUD MTC; PURCHASE MISC EQUIPMENT	0.0	B9	TRANS GRNT CAP IMP	FTA	20,000	-	-	16,000	-	-	4,000
629	BB	TRF-0048-21B	2021	METRO BUS	SECT 5307: ST CLOUD MTC; PURCHASE TWO (2) REPLACEMENT OPERATIONS VEHICLES	0.0	B9	TRANS GRNT CAP IMP	FTA	80,000	-	-	64,000	-	-	16,000
630	BB	TRF-0048-21C	2021	METRO BUS	SECT 5307: ST CLOUD MTC; ITS PROJECTS	0.0	B9	TRANS GRNT CAP IMP	FTA	55,000	-	-	44,000	-	-	11,000
631	BB	TRF-0048-21D	2021	METRO BUS	SECT 5307: ST CLOUD MTC; REPLACE MAINTENANCE HOIST	0.0	B9	TRANS GRNT CAP IMP	FTA	225,000	-	-	180,000	-	-	45,000
632	BB	TRF-0048-21E	2021	METRO BUS	SECT 5307: ST CLOUD MTC; PREVENTIVE MAINTENANCE	0.0	B9	TRANSIT OPERATIONS	FTA	1,200,000	-	-	960,000	-	-	240,000
633	BB	TRF-0048-21F	2021	METRO BUS	SECT 5307: ST CLOUD MTC; PURCHASE MAINTENANCE TOOLS AND EQUIPMENT	0.0	B9	TRANS GRNT CAP IMP	FTA	15,000	-	-	12,000	-	-	3,000
634	BB	TRF-0048-21G	2021	METRO BUS	SECT 5307: ST CLOUD MTC; PURCHASE SUPPORT EQUIP/FACILITIES EQUIPMENT	0.0	B9	TRANS GRNT CAP IMP	FTA	25,000	-	-	20,000	-	-	5,000
635	BB	TRF-0048-21H	2021	METRO BUS	SECT 5307: ST CLOUD MTC; TRANSIT SIGNAL PRIORITY PROJECTS	0.0	B9	TRANS GRNT CAP IMP	FTA	30,000	-	-	24,000	-	-	6,000
636	BB	TRF-0048-21I	2021	METRO BUS	SECT 5307: ST CLOUD MTC; WEBSITE UPDATE	0.0	B9	TRANS GRNT CAP IMP	FTA	25,000	-	-	20,000	-	-	5,000
637	BB	TRF-0048-21J	2021	METRO BUS	ST CLOUD MTC - PARATRANSIT OPERATING	0.0	TR	TRANSIT OPERATIONS	LF	4,500,000	-	-	-	-	-	4,500,000
638	BB	TRF-0048-21K	2021	METRO BUS	ST CLOUD MTC - NORTHSTAR COMMUTER OPERATING	0.0	TR	TRANSIT OPERATIONS	LF	1,300,000	-	-	-	-	-	1,300,000
639	BB	TRS-0048-21T	2021	METRO BUS	ST CLOUD MTC; PURCHASE REPLACEMENT MAINTENANCE VEHICLE	0.0	TR	TRANS GRNT CAP IMP	STBGP	40,000	32,000	-	-	-	-	8,000
640	BB	TRS-0048-21TA	2021	METRO BUS	ST CLOUD MTC; PURCHASE 1) <30 FT REPLACEMENT CNG DAR REPLACEMENT BUSES	0.0	TR	TRANSIT VEHCL PRCH	STBGP	230,000	184,000	-	-	-	-	46,000
641	BB	TRS-0048-21TB	2021	METRO BUS	ST CLOUD MTC; OPERATIONS FACILITY IMPROVEMENTS	0.0	TR	TRANS GRNT CAP IMP	STBGP	1,500,000	1,200,000	-	-	-	-	300,000
642	BB	TRS-0048-21TC	2021	METRO BUS	ST CLOUD MTC; PURCHASE 2 <30 FT REPLACEMENT CNG DAR EXPANSION BUSES	0.0	TR	TRANSIT VEHCL PRCH	STBGP	460,000	368,000	-	-	-	-	92,000
643	CR 125	018-070-016	2021	CROW WING COUNTY	CROW WING CR 125/GULL LAKE DAM ROAD, CONSTRUCT REDUCED CONFLICT INTERSECTION AT THE JCT OF MN 371 AND CROW WING CR 125	0.0	SH	TURN LANES	HSIP	700,000	630,000	-	-	-	-	70,000
644	CSAH 1	011-601-026	2021	CASS COUNTY	CASS CSAH 1, FROM MN 84 IN PINE RIVER TO CASS/CROW WING COUNTY LINE, RECLAMATION	2.7	RD	BIT RECLAMATION	STBGP	950,000	712,500	-	-	-	-	237,500
645	CSAH 1	071-601-024	2021	SHERBURNE COUNTY	SHERBURNE CSAH 1, US 10 TO THE BNSF RAIL CROSSING IN ELK RIVER, RECONSTRUCTION AND SAFETY IMPROVEMENTS	0.2	MC	NEW PAVEMENT	STBGP	1,363,100	1,068,000	-	-	-	-	295,100
646	CSAH 3	033-603-029AC	2021	KANABEC COUNTY	**AC** KANABEC COUNTY CSAH 3, FROM MN 65 TO CSAH 5, BITUMINOUS MILL & OVERLAY (AC PAYBACK 1 OF 1)	6.0	RS	BIT OVERLAY	STBGP	941,240	941,240	-	-	-	-	-

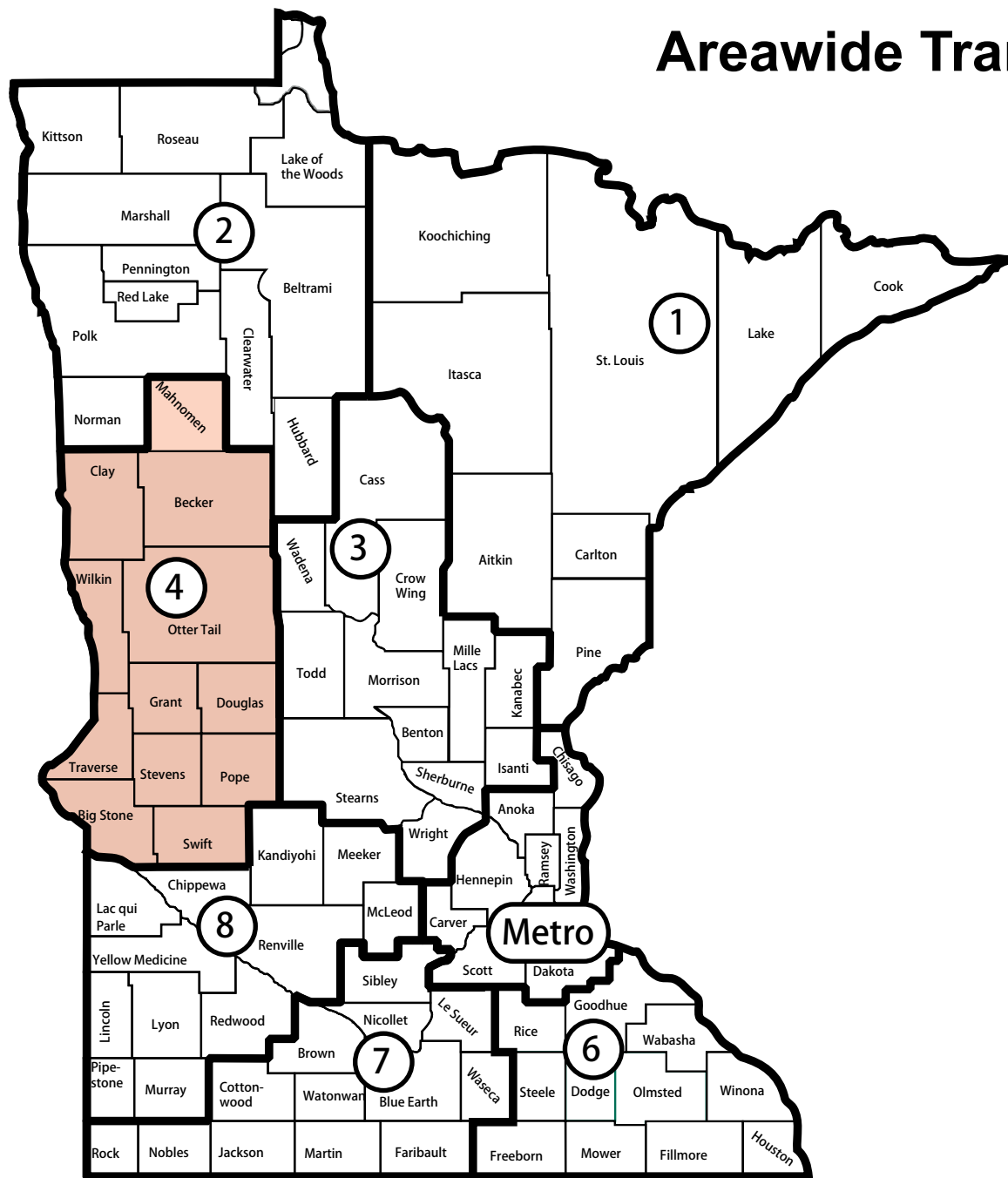
ATP 3																
FY 2018-FY 2021 STATE TRANSPORTATION IMPROVEMENT PROGRAM (STIP)																
Seq. #	ROUTE SYSTEM	PROJECT NUMBER	YEAR	AGENCY	PROJECT DESCRIPTION	MILE	PRGM	WORK TYPE	PROPOSED FUND	STIP TOTAL	FHWA	AC	FTA	TH	BOND	OTHER
647	CSAH 4	048-604-019AC3	2021	MILLE LACS COUNTY	**AC** MILLE LACS COUNTY CSAH 4 FROM CSAH 12 TO CSAH 2, ROADWAY, RECONSTRUCTION INCLUDING RECLAIM AND RESURFACE (AC PAYBACK 3 OF 3)	6.0	RC	BIT RECLAMATION	STBGP	385,480	385,480	-	-	-	-	-
648	CSAH 8	005-070-007	2021	BENTON COUNTY	BENTON CSAH 8, FROM 0.6 MILES EAST OF MN 23 TO BENTON CR 47 IN ST. CLOUD, RUMBLE STRIPE (TIED TO SP 005-608-009)	1.6	SH	EDGLN RUMBLE STRIPS	HSIP	5,250	4,725	-	-	-	-	525
649	CSAH 8	005-608-009	2021	BENTON COUNTY	BENTON CSAH 8, FROM 0.6 MILES EAST OF MN 23 TO BENTON CR 47 IN ST CLOUD, RECLAMATION (TIED TO SP 005-070-007)	1.6	RD	BIT RECLAMATION	STBGP	650,000	391,152	-	-	-	-	258,848
650	CSAH 12	077-612-011	2021	TODD COUNTY	TODD CSAH 12, FROM MN 287 IN LONG PRAIRIE TO MN 28 IN SWANVILLE, MILL AND OVERLAY	11.6	RS	MILL AND OVERLAY	STBGP	1,250,000	973,000	-	-	-	-	277,000
651	CSAH 15	018-615-009	2021	CROW WING COUNTY	CROW WING CSAH 15, FROM MN 371 IN JENKINS TO CROW WING CSAH 1, RESURFACING	6.8	RS	BIT OVERLAY	STBGP	1,300,000	845,000	-	-	-	-	455,000
652	CSAH 21	049-070-024	2021	MORRISON COUNTY	MORRISON CSAH 21, FROM MN 238 IN UPSALA TO THE STEARNS COUNTY LINE, 2-FOOT SHOULDER PAVING, MUMBLE STRIP, SAFETY WEDGE	0.0	SH	PAVE SHOULDER	HSIP	540,000	486,000	-	-	-	-	54,000
653	CSAH 34	049-070-023	2021	MORRISON COUNTY	MORRISON CSAH 34, FROM US 10 TO MN 25 IN BUCKMAN, 2-FOOT SHOULDER PAVING, MUMBLE STRIP, SAFETY WEDGE	0.0	SH	PAVE SHOULDER	HSIP	440,000	396,000	-	-	-	-	44,000
654	CSAH 34	049-070-025	2021	MORRISON COUNTY	MORRISON CSAH 34, FROM MN 25 IN BUCKMAN TO CSAH 33, 2' SHOULDER PAVE, SINUSOIDAL RUMBLE STRIPS, SAFETY EDGE AND TURN LANES	11.7	SH	PAVE SHOULDER	HSIP	448,000	403,200	-	-	-	-	44,800
655	CSAH 75	073-675-037NAC3	2021	STEARNS COUNTY	**AC** STEARNS CSAH 75, FROM OLD COLLEGEVILLE ROAD TO CSAH 81 IN STEARNS COUNTY, RESURFACING (NHS FUNDING) (AC PAYBACK 3 OF 3)	5.7	RS	BIT OVERLAY	NHPP	683,826	683,826	-	-	-	-	-
656	CSAH 75	073-675-039AC	2021	STEARNS COUNTY	**AC** CSAH 75, FROM 0.1 MILES S OF 33RD ST S TO 0.1 MILES N OF 33RD ST S IN ST CLOUD, INTERSECTION IMPROVEMENTS (AC PAYBACK 1 OF 1)	0.3	SC	TURN LANES	STBGP	148,939	148,939	-	-	-	-	-
657	CSAH 120	073-720-004	2021	STEARNS COUNTY	STEARNS CSAH 120, FROM STEARNS CSAH 4 TO STEARNS CR 134, RESURFACING	1.5	RS	BIT OVERLAY	STBGP	500,000	300,887	-	-	-	-	199,113
658	I 94	8680-173AC	2021	MNDOT	**AC**SPP** I-94, FROM MN 24 IN CLEARWATER TO 0.3 MI E OF BRIDGE 86802 UNDER CSAH 39 NEAR MONTICELLO (EBL AND WBL), UNBONDED CONCRETE OVERLAY (AC PAYBACK 1 OF 1)	14.0	RS	BONDED CONCRT OVL	NHPP	19,400,000	19,400,000	-	-	-	-	-
659	LOCAL 999	018-070-015	2021	CROW WING COUNTY	COUNTYWIDE, 6" WET REFLECTIVE, GROUND-IN PAVEMENT MARKINGS ON MULTIPLE CROW WING COUNTY ROADS	0.0	SH	PAVEMENT MARKINGS	HSIP	245,000	220,500	-	-	-	-	24,500
660	LOCAL 999	077-070-014	2021	TODD COUNTY	COUNTYWIDE, GROUND-IN WET REFLECTIVE STRIPING ON MULTIPLE TODD COUNTY ROADS	0.0	SH	PAVEMENT MARKINGS	HSIP	298,214	268,393	-	-	-	-	29,821

ATP 3																
FY 2018-FY 2021 STATE TRANSPORTATION IMPROVEMENT PROGRAM (STIP)																
Seq. #	ROUTE SYSTEM	PROJECT NUMBER	YEAR	AGENCY	PROJECT DESCRIPTION	MILE	PRGM	WORK TYPE	PROPOSED FUND	STIP TOTAL	FHWA	AC	FTA	TH	BOND	OTHER
661	LOCAL 999	8803-APO-21	2021	ST. CLOUD APO	ST CLOUD APO SETASIDE, FY 2021 ATP MANAGED STBGP TO BE PROGRAMMED	0.0	NA	SETASIDE	STBGP	359,275	287,420	-	-	-	-	71,855
662	LOCAL 999	8803-SHL-21	2021	MNDOT	DISTRICTWIDE SETASIDES - HIGHWAY SAFETY IMPROVEMENT PROGRAM - 2021	0.0	SH	SAFETY IMPR	HSIP	656,869	591,182	-	-	-	-	65,687
663	MSAS 104	222-104-002AC	2021	MONTICELLO	**AC** MONTICELLO MSAS 104, 7TH ST TO CHELSEA RD W IN MONTICELLO, CONSTRUCT FALLON AVE BRIDGE OVER I-94, INCLUDES ROUNDABOUTS AT CHELSEA RD, 7TH ST, WASHINGTON ST AND RECONSTRUCT 7TH ST FROM NEW FALLON AVE ALIGNMENT TO WASHINGTON ST (AC PAYBACK 1 OF 1)	0.6	MC	BRIDGE NEW	STBGP	2,100,000	2,100,000	-	-	-	-	-
664	MSAS 107	230-107-003	2021	BAXTER	BAXTER MSAS 107, FROM MN 210 TO FOLEY ROAD IN BAXTER, CONSTRUCT INGLEWOOD DRIVE EXTENSION WITH RAIL CROSSING AND BIKE PED TRAIL	0.1	MC	NEW PAVEMENT	STBGP	805,131	603,900	-	-	-	-	201,231
665	MSAS 175	162-175-001	2021	ST. CLOUD	ST CLOUD MSAS 175, FROM 22ND ST SOUTH TO 33RD ST SOUTH, RECLAMATION	1.6	RD	BIT RECLAMATION	STBGP	1,400,000	842,482	-	-	-	-	557,518
666	PED/BIKE	049-591-005	2021	MORRISON COUNTY	CONSTRUCT SRTS BIKE PED TRAIL IN PIERZ ALONG MORRISON CR 43 AND KAMNIC STREET FROM CENTENNIAL DR TO THE PIERZ SCHOOL CAMPUS	0.9	EN	NEW TRAIL	STBGTAP	560,667	448,534	-	-	-	-	112,133
667	PED/BIKE	073-090-011	2021	STEARNS COUNTY	CONSTRUCT PHASE 3 OF THE ROCORI TRAIL ALONG RR CORRIDOR FROM COLD SPRING TO ROCKVILLE	2.3	EN	NEW TRAIL	STBGTAP	1,663,863	812,270	-	-	-	-	851,593
668	PED/BIKE	162-090-008	2021	ST. CLOUD	CONSTRUCT TRAIL ALONG 33RD STREET FROM STEARNS CR 47 TO STEARNS CR 136 IN ST CLOUD	1.0	EN	NEW TRAIL	STBGTAP	590,000	249,400	-	-	-	-	340,600
669	PED/BIKE	232-591-001	2021	BIG LAKE	CONSTRUCT SRTS CROSSING IMPROVEMENTS IN BIG LAKE AROUND THE BIG LAKE SCHOOL CAMPUS	0.2	EN	NEW TRAIL	STBGTAP	112,244	89,796	-	-	-	-	22,448
670	MN 4	7301-39	2021	MNDOT	MN 4, FROM 2ND AVE SOUTH TO 2ND AVE NORTH IN MEIRE GROVE, RECONSTRUCTION AND ADA	0.5	RC	URBAN RECONST	STBGP	1,000,000	800,000	-	-	200,000	-	-
671	MN 6	3106-24	2021	MNDOT	MN 6, CASS ITASCA COUNTY LINE TO US 2 WEST OF COHASSET RECLAIM (DESIGNED BY DISTRICT 3, FUNDED BY DISTRICT 1)	10.3	RD	BIT RECLAMATION	NA	-	-	-	-	-	-	-
672	MN 28	7307-13	2021	MNDOT	MN 28, AT 2.6 MI W OF S JCT US 71, REPLACE BRIDGE 8115 WITH NEW BOX CULVERT OVER STREAM	0.0	BR	BOX CULVERT	STBGP	602,800	482,240	-	-	120,560	-	-
673	MN 47	3304-28	2021	MNDOT	MN 47, REPLACE BRIDGE 6465 OVER LITTLE ANN RIVER 9.7 MI N OF W JCT OF MN 23 IN OGILVIE	0.0	BR	BRIDGE REPL	STBGP	1,100,000	880,000	-	-	220,000	-	-
674	MN 55	7312-24	2021	MNDOT	MN 55, FROM POPE/STEARNS CO LINE IN BROOTEN TO STEARNS/KANDIYOHI COUNTY LINE, MILL AND OVERLAY	14.3	RS	MILL AND OVERLAY	STBGP	6,300,000	5,040,000	-	-	1,260,000	-	-

ATP 3																
FY 2018-FY 2021 STATE TRANSPORTATION IMPROVEMENT PROGRAM (STIP)																
Seq. #	ROUTE SYSTEM	PROJECT NUMBER	YEAR	AGENCY	PROJECT DESCRIPTION	MILE	PRGM	WORK TYPE	PROPOSED FUND	STIP TOTAL	FHWA	AC	FTA	TH	BOND	OTHER
675	MN 55	8606-63	2021	MNDOT	MN 55, FROM MEEKER/STEARNS CO LINE TO 0.1 MI WEST OF POPLAR AVE S IN ANNANDALE, MILL AND OVERLAY	14.2	RS	MILL AND OVERLAY	STBGP	6,000,000	4,800,000	-	-	1,200,000	-	-
676	MN 210	0120-25	2021	MNDOT	MN 210, REPLACE BR 3096 OVER STREAM WITH BR XXXXX 3.8 MI W OF MN 65 IN MCGREGOR (DESIGNED BY DISTRICT 3, FUNDED BY DISTRICT 1)	0.0	BR	BRIDGE REPL	NA	-	-	-	-	-	-	-
677	MN 210	1807-29	2021	MNDOT	MN 210, FROM 2ND ST SW IN CROSBY TO 0.2 MI EAST OF 3RD AVE NE IN CROSBY, URBAN RECONSTRUCTION; AND FROM 6TH AVE SW IN IRONTON TO 2ND ST SW IN CROSBY, MILL AND OVERLAY	2.1	RS	MILL AND OVERLAY	NHPP	2,000,000	1,600,000	-	-	400,000	-	-
678	MN 210	1807-29P	2021	MNDOT	MN 210, FROM 2ND ST SW IN CROSBY TO 0.2 MI EAST OF 3RD AVE NE IN CROSBY, RECONSTRUCTION; AND FROM 6TH AVE SW IN IRONTON TO 2ND ST SW IN CROSBY, MILL AND OVERLAY (DRMP FUNDED ADA WORK & RELATED ROAD RECONSTRUCTION)	2.1	RC	URBAN RECONST	STBGP	3,000,000	2,400,000	-	-	600,000	-	-
679	MN 371	1118-21	2021	MNDOT	**17NEW** MN 371, FROM JCT MN 87 IN BACKUS TO CASS CO CSAH 40 IN HACKENSACK, MILL AND OVERLAY	7.3	RS	MILL AND OVERLAY	NHPP	2,450,000	1,960,000	-	-	490,000	-	-
680	MN 371	1810-99	2021	MNDOT	MN 371, CONSTRUCT REDUCED CONFLICT INTERSECTION AT CROW WING CO CR 126 INTERSECTION (HSIP PROJECT)	0.0	SH	TURN LANES	HSIP	700,000	630,000	-	-	70,000	-	-
681	US 10	7102-135	2021	MNDOT	US 10, FROM XENIA AVE ST TO NORFOLK AVE IN ELK RIVER (EBL & WBL), RECONSTRUCTION	0.8	RC	URBAN RECONST	NHPP	8,400,000	6,720,000	-	-	1,680,000	-	-
682	US 10	7102-135P	2021	MNDOT	US 10, FROM XENIA AVE ST TO NORFOLK AVE IN ELK RIVER (EBL & WBL), RECONSTRUCTION (DRMP FUNDED TRAIL)	0.8	RC	URBAN RECONST	STBGP	350,000	280,000	-	-	70,000	-	-
683	US 12	8601-62N	2021	MNDOT	US 12, FROM 13TH AVE IN HOWARD LAKE TO 0.1 MI NORTH OF BRIDGE AVE IN DELANO, MILL AND OVERLAY	14.8	RS	MILL AND OVERLAY	NHPP	6,200,000	4,960,000	-	-	1,240,000	-	-
684	US 12	8601-62P	2021	MNDOT	US 12, FROM 13TH AVE IN HOWARD LAKE TO 0.1 MI NORTH OF BRIDGE AVE IN DELANO, MILL AND OVERLAY (DRMP FUNDED ADA WORK)	14.8	RS	MILL AND OVERLAY	STBGP	1,485,000	1,188,000	-	-	297,000	-	-
685	MN 999	8803-AM-21	2021	MNDOT	DISTRICTWIDE SET ASIDES - COOPERATIVE AGREEMENTS - 2021	0.0	AM	COOP CONST AGR	SF	1,000,000	-	-	-	1,000,000	-	-
686	MN 999	8803-MA-21	2021	MNDOT	DISTRICTWIDE SET ASIDES - MISC AGREEMENTS - 2021	0.0	MA	MISC. AGREEMENT	SF	400,000	-	-	-	400,000	-	-
687	MN 999	8803-PD-21	2021	MNDOT	DISTRICTWIDE SETASIDE - PROJECT DEVELOPMENT - 2021	0.0	CA	MISCELLANEOUS	SF	6,000,000	-	-	-	6,000,000	-	-
688	MN 999	8803-PM-21	2021	MNDOT	DISTRICTWIDE SET ASIDES - PREVENTATIVE MAINTENANCE - 2021	0.0	PM	PREVENTIVE MAINT	SF	3,500,000	-	-	-	3,500,000	-	-
689	MN 999	8803-RB-21	2021	MNDOT	DISTRICTWIDE SET ASIDES - LANDSCAPING - 2021	0.0	RB	LANDSCAPE PTNSHP	SF	30,000	-	-	-	30,000	-	-

ATP 3																
FY 2018-FY 2021 STATE TRANSPORTATION IMPROVEMENT PROGRAM (STIP)																
Seq. #	ROUTE SYSTEM	PROJECT NUMBER	YEAR	AGENCY	PROJECT DESCRIPTION	MILE	PRGM	WORK TYPE	PROPOSED FUND	STIP TOTAL	FHWA	AC	FTA	TH	BOND	OTHER
690	MN 999	8803-RW-21	2021	MNDOT	DISTRICTWIDE SET ASIDES - RIGHT-OF-WAY - 2021	0.0	RW	RIGHT OF WAY	SF	2,000,000	-	-	-	2,000,000	-	-
691	MN 999	8803-RX-21	2021	MNDOT	DISTRICTWIDE SET ASIDES - MISC ROAD & BRIDGE REPAIR (BARC) - 2021	0.0	RX	BARC	SF	2,500,000	-	-	-	2,500,000	-	-
692	MN 999	8803-SA-21	2021	MNDOT	DISTRICTWIDE SET ASIDES - SUPPLEMENTAL AGREEMENTS/OVERRUNS - 2021	0.0	SA	SUP. AGR & COST OVRN	SF	4,000,000	-	-	-	4,000,000	-	-
693	MN 999	8803-SC-21	2021	MNDOT	DISTRICTWIDE SET ASIDES - SAFETY IMPROVEMENTS - 2021	0.0	SC	SAFETY IMPR	SF	300,000	-	-	-	300,000	-	-
694	MN 999	8803-SHS-21	2021	MNDOT	DISTRICTWIDE SET ASIDES - DISTRICT 3 HSIP SHARE - 2021	0.0	SH	SAFETY IMPR	HSIP	1,855,556	1,670,000	-	-	185,556	-	-
										118,775,454	69,478,066	-	2,680,000	27,763,116	-	18,854,272

Areawide Transportation Partnership (ATP) Boundaries



DISTRICT 4

Victoria Nill
Transportation District Engineer
(218) 846-3603
1000 Hwy 10 West
Detroit Lakes, Minnesota 56501
General Information: (218) 846-3600
(800)-657-3984

ATP 4																
FY 2018-FY 2021 STATE TRANSPORTATION IMPROVEMENT PROGRAM (STIP)																
Seq. #	ROUTE SYSTEM	PROJECT NUMBER	YEAR	AGENCY	PROJECT DESCRIPTION	MILE	PRGM	WORK TYPE	PROPOSED FUND	STIP TOTAL	FHWA	AC	FTA	TH	BOND	OTHER
695	BB	TRF-0034-18A	2018	MOORHEAD	SECT 5307: CITY OF MOORHEAD TRANSIT OPERATING ASSISTANCE	0.0	B9	TRANSIT OPERATIONS	FTA	2,900,000	-	-	415,000	-	-	2,485,000
696	BB	TRF-0034-18E	2018	MOORHEAD	SECT 5307: CITY OF MOORHEAD, PURCHASE VAN (CLASS 200) AND VAN RELATED EQUIPMENT	0.0	B9	TRANSIT VEHCL PRCH	FTA	28,000	-	-	22,400	-	-	5,600
697	BB	TRF-0034-18T	2018	MOORHEAD	SECT 5339: CITY OF MOORHEAD, PURCHASE REPLACEMENT STD 35 FT BUS - UNIT 593	0.0	BB	TRANSIT VEHCL PRCH	FTA	495,000	-	-	396,000	-	-	99,000
698	RR	03-00127	2018	MNDOT	BNSF RR, INSTALL GATES, T684, INDY 500 RD, FRAZEE, BECKER COUNTY	0.0	SR	RR XING IMPV	RRS	275,000	247,500	-	-	-	-	27,500
699	RR	1408-14	2018	MNDOT	OTVR RR, INSTALL NEW SIGNAL SYSTEM, MN9, MAIN AVE W, BARNESVILLE, CLAY COUNTY (USDOT 080767G)	0.0	SR	RAILROAD SIGNALS	RRS	325,000	292,500	-	-	32,500	-	-
700	RR	56-00134	2018	MNDOT	BNSF RR, INSTALL GATES, T312, 505TH ST, HOBART TOWNSHIP, OTTER TAIL COUNTY	0.0	SR	RR XING IMPV	RRS	275,000	247,500	-	-	-	-	27,500
701	RR	5624-18	2018	MNDOT	CP RR, UPGRADE EXISTING SIGNAL SYSTEM, MN 108, MAIN ST, OTTER TAIL, OTTER TAIL COUNTY	0.0	SR	RAILROADS	RRS	250,000	225,000	-	-	25,000	-	-
702	RR	6112-11	2018	MNDOT	CP RR, INSTALL GATES, MNTH 114, BEN WADE TOWNSHIP, POPE COUNTY	0.0	SR	RR XING IMPV	RRS	275,000	247,500	-	-	27,500	-	-
703	RR	75-00107	2018	MNDOT	BNSF RR, INSTALL GATES, M63, NORTHRIDGE DR, MORRIS, STEVENS COUNTY	0.0	SR	RR XING IMPV	RRS	275,000	247,500	-	-	-	-	27,500
704	CR 136	044-598-009	2018	MAHNOMEN	ON CR 136, REPLACE OLD BRIDGE 92592 WITH NEW BRIDGE 44J06 OVER MARSH CREEK, 1.15 MILES EAST OF CSAH 8	0.2	BR	BRIDGE REPL	BROS	236,000	188,800	-	-	-	-	47,200
705	CSAH 5	021-605-026	2018	DOUGLAS COUNTY	ON CSAH 5, FROM MN 29 TO E CO LINE, BITUMINOUS RECLAMATION AND SURFACING	8.0	RD	BIT RECLAMATION	STBGP	1,643,000	1,314,400	-	-	-	-	328,600
706	CSAH 23	006-623-004	2018	BIG STONE COUNTY	ON CSAH 23, FROM MN 7 TO CSAH 10, BITUMINOUS MILL AND OVERLAY	3.9	RS	MILL AND OVERLAY	STBGP	1,332,000	560,000	-	-	-	-	772,000
707	CSAH 67	056-667-036	2018	OTTER TAIL COUNTY	ON CSAH 67, FROM CSAH 54 TO 0.1 MILES S OF NEW YORK MILLS CORP LIMITS, BITUMINOUS SURFACING AND AGGREGATE SHOULDER	3.7	RD	BIT RECLAMATION	STBGP	1,313,300	899,367	-	-	-	-	413,933
708	LOCAL 999	006-072-002AC	2018	BIG STONE COUNTY	**AC** DISTRICTWIDE LOCAL HSIP - LIGHTING, VARIOUS LOCATIONS (AC PAYBACK, 1 OF 1)	0.0	SH	LIGHTING	HSIP	360,900	360,900	-	-	-	-	-
709	LOCAL 999	021-070-009S	2018	DOUGLAS COUNTY	COUNTYWIDE LOCAL HSIP - ENHANCED PAVEMENT MARKINGS, VARIOUS LOCATIONS	0.0	SH	PAVEMENT MARKINGS	HSIP	83,250	74,925	-	-	-	-	8,325
710	LOCAL 999	056-070-023S	2018	OTTER TAIL COUNTY	COUNTYWIDE LOCAL HSIP - ENHANCED EDGELINE LINE MARKINGS, VARIOUS LOCATIONS	0.0	SH	PAVEMENT MARKINGS	HSIP	232,205	208,985	-	-	-	-	23,220
711	LOCAL 999	056-070-024S	2018	OTTER TAIL COUNTY	COUNTYWIDE LOCAL HSIP - SHOULDER PAVING AND RUMBLE STRIPS ON CURVES, VARIOUS LOCATIONS	0.0	SH	PAVE SHOULDER	HSIP	282,313	254,082	-	-	-	-	28,231
712	LOCAL 999	088-070-054S	2018	CLAY COUNTY	DISTRICTWIDE LOCAL HSIP - LIGHTING, VARIOUS LOCATIONS (ASSOCIATED SP 8824-146)	0.0	SH	LIGHTING	HSIP	467,778	421,000	-	-	46,778	-	-

ATP 4																
FY 2018-FY 2021 STATE TRANSPORTATION IMPROVEMENT PROGRAM (STIP)																
Seq. #	ROUTE SYSTEM	PROJECT NUMBER	YEAR	AGENCY	PROJECT DESCRIPTION	MILE	PRGM	WORK TYPE	PROPOSED FUND	STIP TOTAL	FHWA	AC	FTA	TH	BOND	OTHER
713	MN 28	061-090-006	2018	POPE COUNTY	ON MN 28, CITY OF GLENWOOD, BIKE/PED TRAIL AND AMENITIES (ASSOCIATED TO SP 6103-32)	4.0	EN	NEW TRAIL	STBG TAP	530,081	424,065	-	-	-	-	106,016
714	MSAS 129	144-129-005	2018	MOORHEAD	**AC** ON MSAS 129, 15TH AVE N FROM RED RIVER TO 28TH ST N, MILL AND OVERLAY, SIDEWALK/SHARED USE PATH , LIGHTING, SIGNAL, AND ON 28TH ST N, FROM US 10 TO 15TH AVE N - MILL AND OVERLAY/BIKE LANE (ASSOCIATED TO 1407-275) (AC PROJECT, PAYBACK IN 2019)	1.8	RS	MILL AND OVERLAY	STBGP	2,241,300	1,626,233	383,700	-	-	-	615,067
715	PED/BIKE	014-090-006	2018	CLAY COUNTY	**AC** ON CSAH 19 (PARKE AVENUE), FROM 12TH STREET TO US 10, GRADING, PAVING, CONSTRUCT MULTI-PURPOSE TRAIL AND SIDEWALK IN GLYNDON (AC PROJECT, PAYBACK IN 2019)	0.0	EN	URBAN RECONST	STBG TAP	2,925,000	-	375,000	-	-	-	2,925,000
716	PED/BIKE	084-090-003AC	2018	WILKIN COUNTY	**AC** FROM BEEDE AVENUE TO 3300 FEET NORTH OF THE SOUTH JCT OF TH 210 IN BRECKENRIDGE, MULTI-USE TRAIL (AC PAYBACK, 1 OF 1)	1.0	EN	NEW TRAIL	STBG TAP	467,728	467,728	-	-	-	-	-
717	I 94	1480-175	2018	MNDOT	I-94, RED RIVER WEIGH STATION SIGNING (FUNDED BY DISTRICT C)	0.0	RB	WEIGH STATIONS	NHPP	70,000	63,000	-	-	7,000	-	-
718	I 94	1480-176	2018	MNDOT	**ELLA** I-94, RED RIVER, ERSKINE AND SAGINAW WEIGH SCALES, REPLACE LIGHTING SYSTEMS (DESIGNED BY DISTRICT 4, FUNDED BY DISTRICT C, ATP 4 \$387,968; ATP 2 SP 6005-66 \$146,520 AND ATP 1 SP 6907-49 \$232,682)	0.0	RB	WEIGH STATIONS	NHPP	387,968	349,171	-	-	38,797	-	-
719	I 94	1480-179	2018	MNDOT	**SPPF17**ELLA** RED RIVER ANTI-ICING SYSTEM REPLACEMENT	0.1	BI	BRIDGE REPAIR	NHFP	1,810,119	959,363	-	-	108,607	-	742,149
720	I 94	2180-104	2018	MNDOT	**SPP** ON I94, OVER LATOKA LAKE, REPLACE OLD BR 21805 WITH NEW BR 21829 AND REPLACE OLD BR 21806 WITH NEW BR 21830	0.2	BR	BRIDGE REPL	NHPP	2,535,931	2,282,338	-	-	253,593	-	-
721	I 94	5680-142	2018	MNDOT	ON I-94, FROM MOORHEAD TO EVANSVILLE, CULVERT IMPROVEMENTS	0.0	DR	CULVERT REPLACEMENT	NHPP	1,239,163	991,330	-	-	247,833	-	-
722	MN 9	7501-32	2018	MNDOT	ON MN 9, OVER POMME DE TERRE RIVER, GRADING, BITUMINOUS SURFACING AND REPLACE OLD BRIDGE 5964 WITH NEW BRIDGE 75004	0.1	BR	BRIDGE REPL	STBGP	1,213,576	970,861	-	-	242,715	-	-
723	MN 28	0606-11	2018	MNDOT	ON MN 28, FROM US 75 IN GRACEVILLE TO E OF 610TH AVE IN CHOKIO, GRADE AND SURFACE, MILL AND OVERLAY	12.2	RS	MILL AND OVERLAY	STBGP	3,341,186	2,672,949	-	-	668,237	-	-
724	MN 28	6103-32	2018	MNDOT	**CHAP 152** ON MN 28, GLENWOOD ADA, GRADING, BITUMINOUS SURFACING, MILL AND OVERLAY, LIGHTING, SIGNAL (\$5.8M CHAP 152) (ASSOCIATED TO SP 061-090-006)	4.0	MC	BIKE/PED	STBGP BF	10,058,836	1,206,766	-	-	301,691	5,800,000	2,750,379
725	MN 78	5619-11	2018	MNDOT	ON TH 78, FROM I 94 TO MN 210, GRADING, BITUMINOUS MILL AND OVERLAY	21.0	RS	MILL AND OVERLAY	STBGP	6,719,210	5,375,368	-	-	1,343,842	-	-

ATP 4																
FY 2018-FY 2021 STATE TRANSPORTATION IMPROVEMENT PROGRAM (STIP)																
Seq. #	ROUTE SYSTEM	PROJECT NUMBER	YEAR	AGENCY	PROJECT DESCRIPTION	MILE	PRGM	WORK TYPE	PROPOSED FUND	STIP TOTAL	FHWA	AC	FTA	TH	BOND	OTHER
726	MN 106	5622-16	2018	MNDOT	**17NEW** ON MN 106, FROM JCT US 10 TO JCT MN 29 IN DEER CREEK, TURN LANES, MILL AND INLAY, ADA	7.3	RS	MILL AND INLAY	STBGP	2,208,105	1,766,484	-	-	441,621	-	-
727	MN 999	8824-129	2018	MNDOT	**ELLA** DISTRICTWIDE CULVERT REPLACEMENT, VARIOUS LOCATIONS	0.0	DR	CULVERT REPLACEMENT	SF	720,703	-	-	-	720,703	-	-
728	MN 999	8824-153	2018	MNDOT	**IDIQ** DISTRICTWIDE CHIPSEAL-VARIOUS LOCATIONS (MINIMUM CONTRACT \$3,000,000 /MAXIMUM CONTRACT \$5,000,000), EXPIRATION DATE: 12/31/2019	0.0	DR	BIT SEAL COAT	STBGP	3,000,000	2,400,000	-	-	600,000	-	-
729	MN 999	8824-156S	2018	MNDOT	DISTRICTWIDE SAFETY IMPROVEMENTS ON I-94 AND MN 114 (STATE HSIP) - SHOULDER REPAIR, RUMBLE STRIPS, VARIOUS LOCATIONS	0.0	SH	EDGLN RUMBLE STRIPS	HSIP	971,528	874,375	-	-	97,153	-	-
730	US 10	0302-82	2018	MNDOT	**ELLA** US 10, ACCESS MANAGEMENT FROM LAKE PARK TO FRAZEE - TURN LANES, MEDIAN CLOSURES	17.6	SC	TURN LANES	STBGP	883,373	706,698	-	-	176,675	-	-
731	US 12	7604-22	2018	MNDOT	**SPP**ELLA** ON US 12, FROM TH 59 TO BENSON - MILL AND OVERLAY	15.2	RS	MILL AND OVERLAY	NHPP	4,408,865	3,527,092	-	-	881,773	-	-
732	US 59	0304-37	2018	MNDOT	**17NEW**SPP** ON US 59, 0.8 MI S OF N OTTER TAIL COUNTY LINE TO 0.2 MI S OF WILLOW STREET, GRADING, BITUMINOUS MILL AND OVERLAY	8.2	RS	MILL AND OVERLAY	NHPP	3,506,335	2,805,068	-	-	701,267	-	-
733	US 75	1406-74	2018	MNDOT	**ELLA** ON US 75, SOUTH OF 46TH AVE S TO 30TH AVE S IN MOORHEAD - MILL & OVERLAY, GRADING, SIGNAL, ADA IMPROVEMENTS	1.3	MC	MILL AND OVERLAY	STBGP	1,294,285	708,115	-	-	177,029	-	409,141
734	US 75	1407-27S	2018	MNDOT	US 75, TH 75/15TH AVE N IN MOORHEAD, NEW SIGNAL INSTALLATION (ASSOCIATED TO 144-129-005)	0.0	SH	TRAFFIC SIGNAL INSTL	HSIP	161,039	144,935	-	-	16,104	-	-
735	US 75	8408-57	2018	MNDOT	ON US 75, FROM CSAH 1 TO NORTH OF CSAH 184 - GRADING, BITUMINOUS MILL & OVERLAY, AND CULVERT REPLACEMENTS	6.4	RS	MILL AND OVERLAY	STBGP	1,786,682	1,429,346	-	-	357,336	-	-
736	MN 999	8804-MA-18	2018	MNDOT	DISTRICTWIDE SETASIDES - MISCELLANEOUS AGREEMENTS - 2018	0.0	MA	MISC. AGREEMENT	SF	360,000	-	-	-	360,000	-	-
737	MN 999	8804-PD-18	2018	MNDOT	DISTRICTWIDE SETASIDES - PROJECT DEVELOPMENT - 2018	0.0	CA	MISC	SF	3,500,000	-	-	-	3,500,000	-	-
738	MN 999	8804-RB-18	2018	MNDOT	DISTRICTWIDE SETASIDES - LANDSCAPE PARTNERSHIP - 2018	0.0	MA	LANDSCAPE PTNSHP	SF	30,000	-	-	-	30,000	-	-
739	MN 999	8804-RW-18	2018	MNDOT	DISTRICTWIDE SETASIDES - RIGHT-OF-WAY - 2018	0.0	RW	RIGHT OF WAY	SF	500,000	-	-	-	500,000	-	-
740	MN 999	8804-RX-18	2018	MNDOT	DISTRICTWIDE SETASIDES - BARC - 2018	0.0	RX	BARC	SF	2,075,000	-	-	-	2,075,000	-	-
741	MN 999	8804-SA-18	2018	MNDOT	DISTRICTWIDE SETASIDES - CONSTRUCTION OVERRUNS & SUPP AGREE - 2018	0.0	SA	SUP. AGR & COST OVRN	SF	5,200,000	-	-	-	5,200,000	-	-
										75,194,760	37,541,245	758,700	833,400	19,178,754	5,800,000	11,841,361

ATP 4 FY 2018-FY 2021 STATE TRANSPORTATION IMPROVEMENT PROGRAM (STIP)																
Seq. #	ROUTE SYSTEM	PROJECT NUMBER	YEAR	AGENCY	PROJECT DESCRIPTION	MILE	PRGM	WORK TYPE	PROPOSED FUND	STIP TOTAL	FHWA	AC	FTA	TH	BOND	OTHER
742	BB	TRF-0034-19A	2019	MOORHEAD	SECT 5307: CITY OF MOORHEAD TRANSIT OPERATING ASSISTANCE	0.0	B9	TRANSIT OPERATIONS	FTA	3,000,000	-	-	415,000	-	-	2,585,000
743	BB	TRF-0034-19D	2019	MOORHEAD	SECT 5307: CITY OF MOORHEAD, PURCHASE BUS (CLASS 400) AND BUS RELATED EQUIPMENT	0.0	B9	TRANSIT VEHL PRCH	FTA	83,000	-	-	66,400	-	-	16,600
744	BB	TRF-0034-19E	2019	MOORHEAD	CITY OF MOORHEAD, PURCHASE BUS (CLASS 400) AND BUS RELATED EQUIPMENT	0.0	B9	TRANSIT VEHL PRCH	FTA	83,000	-	-	66,400	-	-	16,600
745	BB	TRF-0034-19F	2019	MOORHEAD	SECT 5307: CITY OF MOORHEAD, PURCHASE VAN (CLASS 200) AND VAN RELATED EQUIPMENT	0.0	B9	TRANSIT VEHL PRCH	FTA	28,000	-	-	22,400	-	-	5,600
746	BB	TRF-0034-19G	2019	MOORHEAD	SECT 5307: CITY OF MOORHEAD, PURCHASE BUS (<30FT) AND BUS RELATED EQUIPMENT	0.0	B9	TRANSIT VEHL PRCH	FTA	28,000	-	-	22,400	-	-	5,600
747	BB	TRF-0034-19H	2019	MOORHEAD	SECT 5307: CITY OF MOORHEAD, PURCHASE MISC EQUIPMENT - TOOL CAT	0.0	B9	TRANS GRNT CAP IMP, NON-VEHCL	FTA	72,000	-	-	57,600	-	-	14,400
748	RR	21-00125	2019	MNDOT	CP RR, INSTALL GATES, CSAH 4, 1ST ST, FORADA, DOUGLAS COUNTY	0.0	SR	RAILROADS	RRS	275,000	247,500	-	-	-	-	27,500
749	RR	56-00135	2019	MNDOT	CP RR, INSTALL GATES, M 12, S TOWN LINE RD, VERGAS, OTTER TAIL COUNTY	0.0	SR	RAILROADS	RRS	275,000	247,500	-	-	-	-	27,500
750	RR	5622-17	2019	MNDOT	BNSF RR, UPGRADE EXISTING SIGNAL SYSTEM, MN TH 106, TOWNSHIP OF NEWTON, OTTER TAIL COUNTY	0.0	SR	RAILROADS	RRS	310,000	279,000	-	-	31,000	-	-
751	RR	61-00109	2019	MNDOT	CP RR, INSTALL GATES, CR 88, TOWNSHIP OF BANGOR, POPE COUNTY	0.0	SR	RAILROADS	RRS	275,000	247,500	-	-	-	-	27,500
752	RR	76-00111	2019	MNDOT	BNSF RR, INSTALL GATES, M 102, 20TH AVE SE, BENSON, SWIFT COUNTY	0.0	SR	RAILROADS	RRS	275,000	247,500	-	-	-	-	27,500
753	RR	76-00112	2019	MNDOT	BNSF RR, INSTALL GATES M 51, N HERING ST, APPLETON, SWIFT COUNTY	0.0	SR	RAILROADS	RRS	275,000	247,500	-	-	-	-	27,500
754	RR	7601-18	2019	MNDOT	BNSF RR, INSTALL GATES, MN 7, N MUNSTERMAN ST, APPLETON, SWIFT COUNTY	0.0	SR	RAILROADS	RRS	275,000	247,500	-	-	27,500	-	-
755	RR	78-00103	2019	MNDOT	BNSF RR, INSTALL GATES, M 12, OAK ST, TINTAH, TRAVERSE COUNTY	0.0	SR	RAILROADS	RRS	275,000	247,500	-	-	-	-	27,500
756	CSAH 3	084-603-017	2019	WILKIN COUNTY	ON CSAH 3, FROM CSAH 24 TO CSAH 30, BITUMINOUS RECLAMATION AND SURFACING	8.0	RD	BIT RECLAMATION	STBGP	3,594,990	2,536,600	-	-	-	-	1,058,390
757	CSAH 12	044-612-003	2019	MAHNOMEN	ON CSAH 12 OVER WHITE EARTH RIVER, 1.4 MI SW OF JCT CSAH 18, REPLACE OLD BR 89591 WITH NEW BRIDGE 44JOX	0.1	BR	BRIDGE REPL	BROS	380,000	304,000	-	-	-	-	76,000
758	CSAH 19	061-619-010	2019	POPE COUNTY	**AC** ON CSAH 19, FROM S COUNTY LINE TO MN 104, BITUMINOUS RECLAIM AND SURFACING (AC PROJECT, PAYBACK IN 2020)	7.7	RD	BIT RECLAMATION	STBGP	827,700	365,700	1,482,300	-	-	-	462,000
759	LOCAL 999	088-070-056	2019	CLAY COUNTY	DISTRICTWIDE LOCAL HSIP - LATEX AND EPOXY STRIPING, VARIOUS LOCATIONS	0.0	SH	STRIPING	HSIP	993,080	893,772	-	-	-	-	99,308
760	LOCAL 999	056-070-025	2019	BECKER COUNTY	COUNTYWIDE LOCAL HSIP, LATEX EDGELINES	0.0	SH	STRIPING	HSIP	195,440	175,896	-	-	-	-	19,544
761	MSAS 109	126-109-016	2019	FERGUS FALLS	ON MSAS 109 (LINCOLN AVE), FROM I-94 INTERCHANGE TO BROADWAY-BITUMINOUS MILL AND OVERLAY	1.8	RS	MILL AND OVERLAY	STBGP	1,642,500	1,314,000	-	-	-	-	328,500

ATP 4																	
FY 2018-FY 2021 STATE TRANSPORTATION IMPROVEMENT PROGRAM (STIP)																	
Seq. #	ROUTE SYSTEM	PROJECT NUMBER	YEAR	AGENCY	PROJECT DESCRIPTION	MILE	PRGM	WORK TYPE	PROPOSED FUND	STIP TOTAL	FHWA	AC	FTA	TH	BOND	OTHER	
762	MSAS 129	144-129-005AC	2019	MOORHEAD	**AC** MSAS 129, 15TH AVE N FROM RED RIVER TO 28TH ST N, MILL AND OVERLAY, SIDEWALK, LIGHTING AND 28TH ST N FROM TH10 TO 15TH AVE N - MILL AND OVERLAY/BIKE LANE (ASSOCIATED TO 144-132-004 & 1407-275) (AC PAYBACK, 1 OF 1)	1.8	RS	MILL AND OVERLAY	STBGP	383,700	383,700	-	-	-	-	-	
763	PED/BIKE	014-090-006AC	2019	CLAY COUNTY	**AC** ON CSAH 19 (PARKE AVENUE), FROM 12TH STREET TO US 10, GRADING, PAVING, CONSTRUCT MULTI-PURPOSE TRAIL AND SIDEWALK IN GLYNDON (AC PAYBACK, PAYBACK 1 OF 1)	0.0	EN	URBAN RECONST	STBGAP	375,000	375,000	-	-	-	-	-	
764	PED/BIKE	056-090-012	2019	OTTER TAIL COUNTY	**SRTS** PARKERS PRAIRIE SRTS, CONSTRUCT CURB AND GUTTER, SIDEWALKS AND SIGNING IN THE VICINITY OF PARKERS PRAIRIE ELEMENTARY	0.0	EN	SIDEWALKS	STBGAP	284,700	225,000	-	-	-	-	59,700	
765	I 94	2180-115	2019	MNDOT	**SPP** ON I-94 (EB), FROM E OF TH 114 TO W OF TH 29, UNBONDED CONCRETE OVERLAY	4.8	RS	CONCRETE PAV REHAB	NHPP	6,153,332	5,537,999	-	-	615,333	-	-	
766	MN 27	7802-33	2019	MNDOT	**17NEW**ELLA** ON MN 27, FROM 0.3 MILES WEST OF CSAH 6 TO US 75 IN WHEATON, AND ON US 75, FROM DUMONT TO THE MUSTINKA RIVER BRIDGE - MILL AND OVERLAY, SHOULDERS, CULVERTS	10.4	RS	MILL AND OVERLAY	STBGP	5,311,177	4,248,942	-	-	1,062,235	-	-	
767	MN 27	7802-35	2019	MNDOT	ON MN 27, FROM 300' WEST OF 16TH ST SOUTH TO JCT US 75; AND ON US 75, FROM 2ND AVE SOUTH TO 5TH AVE NORTH, BITUMINOUS M/O, PED RAMPS AND SIDEWALKS	1.0	SC	PED RAMPS, ADA IMPR	STBGP	747,549	598,039	-	-	149,510	-	-	
768	MN 28	6103-34	2019	MNDOT	**SPP** ON MN 28, FROM STARBUCK TO GLENWOOD, RECLAIM, SHOULDER WIDENING (ASSOCIATED TO 6103-34S)	7.6	RD	BIT RECLAMATION	NHPP	5,458,325	4,366,660	-	-	1,091,665	-	-	
769	MN 28	6103-34S	2019	MNDOT	ON TH 28, FROM GLENWOOD TO STARBUCK, RECLAIM, SHOULDER WIDENING (ASSOCIATED TO 6103-34)	7.6	SH	BIT RECLAMATION	HSIP	1,564,553	1,408,098	-	-	156,455	-	-	
770	MN 54	2607-11	2019	MNDOT	**ELLA** ON MN 54, FROM MN 27 TO MN 55/US 59 IN ELBOW LAKE, GRADING, BITUMINOUS MILL AND OVERLAY	10.9	RS	MILL AND OVERLAY	STBGP	3,388,965	2,711,172	-	-	677,793	-	-	
771	MN 55	2609-39	2019	MNDOT	ON MN 55, FROM JCT MN 79 TO PARK AVE, ON US 59 FROM JCT MN 79 TO NORTH OF SECOND STREET NW, ON MN 79 FROM JCT CENTRAL AVE TO CSAH 4 IN ELBOW LAKE, GRADING, MILL AND INLAY, SIDEWALK, LIGHTING, STORM SEWER, ADA	0.0	RS	MILL AND INLAY	STBGP	2,198,904	1,546,406	-	-	386,602	-	265,896	
772	MN 119	7611-15M	2019	MNDOT	ON TH 119, FROM SWIFT/LAC QUI PARLE COUNTY LINE TO US 12, MILL AND OVERLAY, DESIGNED BY DISTRICTRICT 8 (ASSOCIATED TO SP 7611-15) (DESIGNED BY DISTRICT 8, FUNDED BY DISTRICT 4 AND 8, ATP 4 \$3,000,000; ATP 8 \$1,400,000)	8.9	RS	MILL AND OVERLAY	STBGP	3,000,000	2,400,000	-	-	600,000	-	-	

ATP 4																
FY 2018-FY 2021 STATE TRANSPORTATION IMPROVEMENT PROGRAM (STIP)																
Seq. #	ROUTE SYSTEM	PROJECT NUMBER	YEAR	AGENCY	PROJECT DESCRIPTION	MILE	PRGM	WORK TYPE	PROPOSED FUND	STIP TOTAL	FHWA	AC	FTA	TH	BOND	OTHER
773	US 10	0301-705	2019	MNDOT	**ELLA** ON TH 10, AT TH 10 AND CSAH 7 IN LAKE PARK, TURN LANES AND INSTALL SIGNAL	0.0	SH	TRAFFIC SIGNAL INSTL	HSIP	813,693	485,000	-	-	53,889	-	274,804
774	US 10	5605-21M	2019	MNDOT	**SPP** US 10, FROM END 4-LANE W OF WADENA TO OINK JOINT ROAD, MILL AND OVERLAY, AND FROM 0.1 MI W OF 3RD ST NW TO 0.1 MI E OF 2ND ST NE IN WADENA URBAN RECONSTRUCTION, INCLUDING SIGNAL UPGRADE, DESIGNED BY DISTRICT 3 (ASSOCIATED SP 8001-40), FUNDED BY ATP 3 AND ATP 4, ATP 3, 8.8M, ATP 4, \$916,551	2.0	MC	MILL AND OVERLAY	NHPP	916,551	733,240	-	-	183,311	-	-
775	MN 999	8804-MA-19	2019	MNDOT	DISTRICTWIDE SETASIDES - MISCELLANEOUS AGREEMENTS - 2019	0.0	MA	MISC. AGREEMENT	SF	200,000	-	-	-	200,000	-	-
776	MN 999	8804-PD-19	2019	MNDOT	DISTRICTWIDE SETASIDES - PROJECT DEVELOPMENT - 2019	0.0	CA	MISC	SF	3,500,000	-	-	-	3,500,000	-	-
777	MN 999	8804-RW-19	2019	MNDOT	DISTRICTWIDE SETASIDES - RIGHT-OF-WAY - 2019	0.0	RW	RIGHT OF WAY	SF	750,000	-	-	-	750,000	-	-
778	MN 999	8804-RX-19	2019	MNDOT	DISTRICTWIDE SETASIDES - BARC - 2019	0.0	RX	BARC	SF	3,250,000	-	-	-	3,250,000	-	-
779	MN 999	8804-SA-19	2019	MNDOT	DISTRICTWIDE SETASIDES - CONSTRUCTION OVERRUNS & SUPP AGREE - 2019	0.0	SA	SUP. AGR & COST OVRN	SF	3,700,000	-	-	-	3,700,000	-	-
										55,159,159	32,620,724	1,482,300	650,200	16,435,293	-	5,452,942

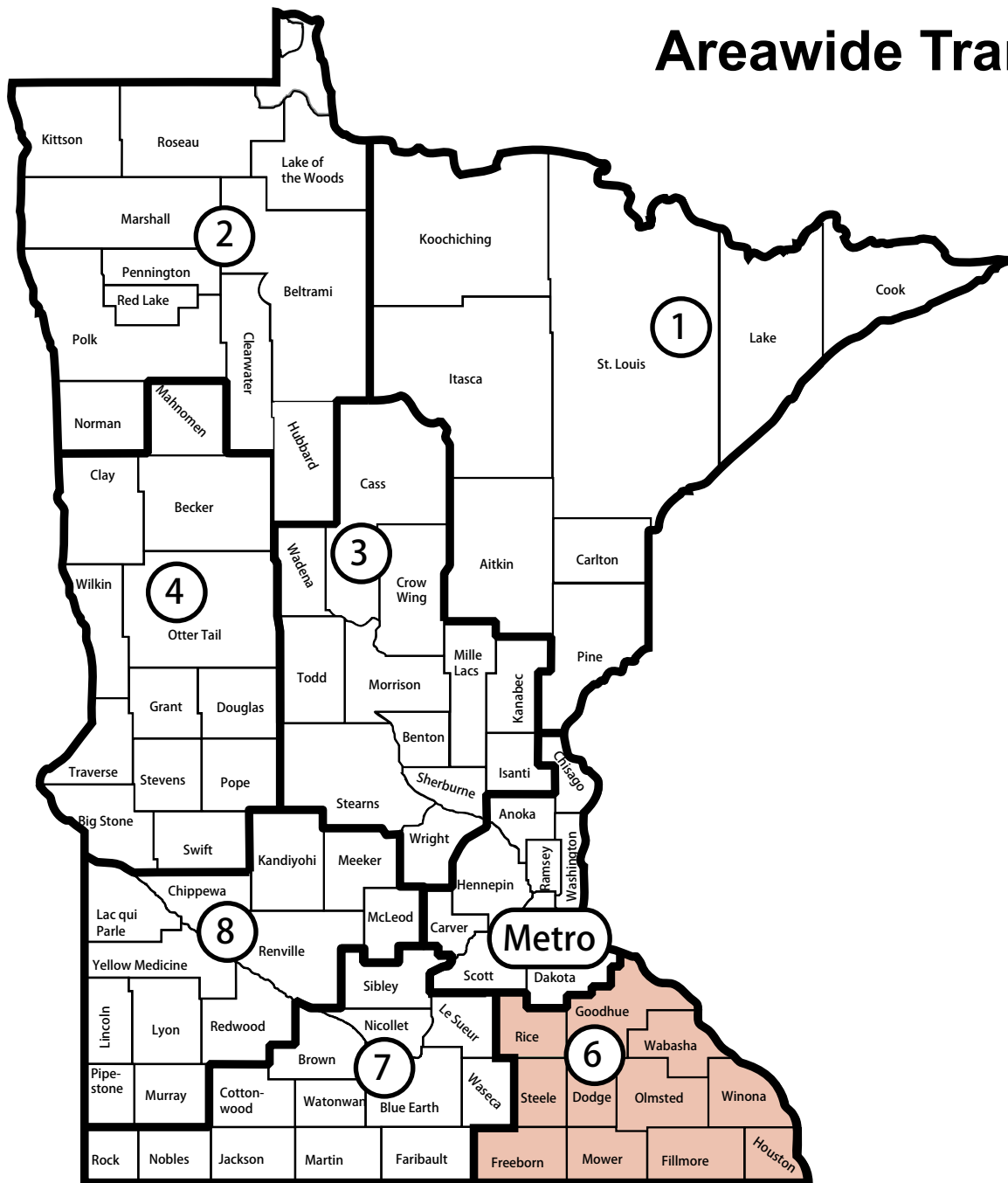
ATP 4																
FY 2018-FY 2021 STATE TRANSPORTATION IMPROVEMENT PROGRAM (STIP)																
Seq. #	ROUTE SYSTEM	PROJECT NUMBER	YEAR	AGENCY	PROJECT DESCRIPTION	MILE	PRGM	WORK TYPE	PROPOSED FUND	STIP TOTAL	FHWA	AC	FTA	TH	BOND	OTHER
780	BB	TRF-0034-20A	2020	MOORHEAD	SECT 5307: CITY OF MOORHEAD TRANSIT OPERATING ASSISTANCE	0.0	B9	TRANSIT OPERATIONS	FTA	3,500,000	-	-	415,000	-	-	3,085,000
781	BB	TRF-0034-20D	2020	MOORHEAD	CITY OF MOORHEAD, COMMUNICATION EQUIPMENT	0.0	B9	TRANS GRNT CAP IMP, NON-VEHCL	FTA	59,000	-	-	47,200	-	-	11,800
782	BB	TRS-0034-20T	2020	MOORHEAD	CITY OF MOORHEAD; PURCHASE ONE 30 FT EXPANSION BUS AND BUS RELATED EQUIPMENT	0.0	TR	TRANSIT VEHCL PRCH	STBGP	515,000	412,000	-	-	-	-	103,000
783	BB	TRS-0034-20TA	2020	MOORHEAD	CITY OF MOORHEAD; PURCHASE ONE <30 FT BUS AND BUS RELATED EQUIPMENT	0.0	TR	TRANSIT VEHCL PRCH	STBGP	85,000	68,000	-	-	-	-	17,000
784	BB	TRS-0034-20TB	2020	MOORHEAD	CITY OF MOORHEAD; PURCHASE ONE <30 FT BUS AND BUS RELATED EQUIPMENT	0.0	TR	TRANSIT VEHCL PRCH	STBGP	85,000	68,000	-	-	-	-	17,000
785	CR 70	075-598-008AC	2020	STEVENS	**AC** CR 70 OVER THE POMME DE TERRE RIVER, REPLACE BRIDGE 89990 WITH BRIDGE 75J15 (PAYBACK 1 OF 1)	0.7	BR	BRIDGE REPL/CONST	BROS	138,773	138,773	-	-	-	-	-
786	CSAH 19	061-619-010AC	2020	POPE COUNTY	**AC** ON CSAH 19, FROM S COUNTY LINE TO TH 104, BITUMINOUS RECLAIM AND SURFACING (AC PAYBACK, 1 OF 1)	7.7	RD	BIT RECLAMATION	STBGP	1,482,300	1,482,300	-	-	-	-	-
787	LOCAL 999	8804-SHL-20	2020	MNDOT	DISTRICTWIDE SAFETY IMPROVEMENTS (LOCAL HSIP), VARIOUS LOCATIONS	0.0	SH	SAFETY IMPR	HSIP	1,111,000	1,000,000	-	-	-	-	111,000
788	LOCAL 999	014-070-010S	2020	CLAY COUNTY	ON CSAH 14, FROM MN 336 TO CSAH 17, SHOULDER PAVING, EDGELINES AND RUMBLE STRIPS	2.7	SH	EDGLN RUMBLE STRIPS	HSIP	264,683	238,214	-	-	-	-	26,469
789	MSAS 129	144-118-016	2020	MOORHEAD	ON 12TH AVE S, FROM 5TH STREET TO 20TH ST, MILL AND OVERLAY, AND FROM 20TH ST TO SE MAIN AVE, PAVEMENT REPLACEMENT	1.4	RS	MILL AND OVERLAY	STBGP	2,440,220	1,776,196	-	-	-	-	664,024
790	PED/BIKE	061-090-007	2020	POPE COUNTY	**AC** CONSTRUCT MULTI-USE TRAIL ALONG MN29 AND MN28 IN STARBUCK, AC PROJECT, PAYBACK IN 2021	0.8	EN	NEW TRAIL	STBGTAP	93,750	-	375,000	-	-	-	93,750
791	PED/BIKE	056-090-013	2020	OTTER TAIL COUNTY	ON CSAH 34, FROM CSAH 35 TO CONEY ST IN PERHAM, PAVED MULTI-USE TRAIL	6.5	EN	NEW TRAIL	STBGTAP	809,600	440,000	-	-	-	-	369,600
792	PED/BIKE	056-635-035	2020	OTTER TAIL COUNTY	ON CSAH 35, FROM CSAH 1 TO CSAH 41, BITUMINOUS RESURFACING	7.6	RS	BIT OVERLAY	STBGP	2,725,200	1,541,504	-	-	-	-	1,183,696
793	PED/BIKE	144-090-018	2020	MOORHEAD	ALONG RIVERSHORE DRIVE S IN MOORHEAD, FROM 20TH AVE S TO 50TH AVE S, PAVED MULTI-USE TRAIL	2.1	EN	NEW TRAIL	STBGTAP	525,195	360,000	-	-	-	-	165,195
794	US 10	003-070-013	2020	BECKER COUNTY	**SEC164** ON US10, AT CSAH 54 IN DETROIT LAKES, INTERSECTION REVISION (ASSOCIATED TO SP 117-070-001, SP 0302-81S, SP 0302-81)	0.0	SH	TRAFFIC SIGNAL INSTL	HSIP	575,000	575,000	-	-	-	-	-
795	US 10	117-070-001	2020	BECKER COUNTY	**SEC164** ON US10, AT CSAH 54 IN DETROIT LAKES, INTERSECTION REVISION (ASSOCIATED TO SP 0302-81S, SP 0302-81, SP 003-070-013)	0.0	SH	TRAFFIC SIGNAL INSTL	HSIP	285,000	285,000	-	-	-	-	-
796	MN 27	7806-29	2020	MNDOT	ON US 75, 1.0 MILE NORTH OF WHEATON, REPLACE OLD BRIDGE 6459 WITH NEW BRIDGE 78006 OVER THE MUSTINKA RIVER	0.0	BR	BRIDGE REPL	STBGP	2,169,060	1,735,248	-	-	433,812	-	-
797	MN 28	6105-26	2020	MNDOT	MN 29, MN 28, MN 114 IN STARBUCK, RECONSTRUCTION, MILL AND INLAY, ACCESSIBILITY PROJECT	1.4	RD	MILL AND INLAY	STBGP	3,740,686	2,953,829	-	-	738,457	-	48,400

ATP 4																
FY 2018-FY 2021 STATE TRANSPORTATION IMPROVEMENT PROGRAM (STIP)																
Seq. #	ROUTE SYSTEM	PROJECT NUMBER	YEAR	AGENCY	PROJECT DESCRIPTION	MILE	PRGM	WORK TYPE	PROPOSED FUND	STIP TOTAL	FHWA	AC	FTA	TH	BOND	OTHER
798	MN 210	5601-33	2020	MNDOT	**ELLA**SPP** ON MN 210, 1.8 E WILKIN COUNTY LINE TO 0.4 W OF I-94, PAVEMENT REHAB	5.4	RD	MILL AND INLAY	NHPP	4,257,046	3,405,637	-	-	851,409	-	-
799	MN 999	8824-155	2020	MNDOT	DISTRICTWIDE CULVERT REPLACEMENT, VARIOUS LOCATIONS	0.0	DR	CULVERT REPLACEMENT	SF	500,000	-	-	-	500,000	-	-
800	US 10	0302-81	2020	MNDOT	ON US10, AT CSAH 54 IN DETROIT LAKES, INTERSECTION REVISION (ASSOCIATED TO SP 117-070-001, SP 0302-81S, SP 003-070-013)	0.0	SC	TRAFFIC SIGNAL INSTL	STBGP	2,315,000	1,006,400	-	-	251,600	-	1,057,000
801	US 10	0302-81S	2020	MNDOT	**SEC164** ON US10, AT CSAH 54 IN DETROIT LAKES, INTERSECTION REVISION (ASSOCIATED TO SP 117-070-001, SP 0302-81, SP 003-070-013)	0.0	SH	TRAFFIC SIGNAL INSTL	HSIP	640,000	640,000	-	-	-	-	-
802	US 12	0603-16	2020	MNDOT	**AC** ON US 12, FROM US 75 IN ORTONVILLE TO US 59, MILL AND OVERLAY, REPLACE BOX CULVERTS 794, 1060, AND 1121, AND BRIDGE IMPROVEMENTS TO BRIDGE 76012, AC PROJECT, PAYBACK IN 2021	25.8	RS	MILL AND OVERLAY	STBGP	7,722,256	5,977,805	1,000,000	-	1,744,451	-	-
803	US 75	8408-58	2020	MNDOT	**ELLA** ON US75, FROM CR 184 TO THE WILKIN/CLAY COUNTY LINE - MILL AND OVERLAY, ADA IMPROVEMENTS	6.1	RS	MILL AND OVERLAY	STBGP	1,969,184	1,551,347	-	-	387,837	-	30,000
804	MN 999	8804-MA-20	2020	MNDOT	DISTRICTWIDE SETASIDES - MISCELLANEOUS AGREEMENTS - 2020	0.0	MA	MISC. AGREEMENT	SF	75,000	-	-	-	75,000	-	-
805	MN 999	8804-PD-20	2020	MNDOT	DISTRICTWIDE SETASIDES - PROJECT DEVELOPMENT - 2020	0.0	CA	MISC	SF	3,500,000	-	-	-	3,500,000	-	-
806	MN 999	8804-PM-20	2020	MNDOT	DISTRICTWIDE SETASIDES - PREVENTIVE MAINTENANCE - 2020	0.0	PM	PREVENTIVE MAINT	SF	1,800,000	-	-	-	1,800,000	-	-
807	MN 999	8804-RW-20	2020	MNDOT	DISTRICTWIDE SETASIDES - RIGHT-OF-WAY - 2020	0.0	RW	RIGHT OF WAY	SF	500,000	-	-	-	500,000	-	-
808	MN 999	8804-RX-20	2020	MNDOT	DISTRICTWIDE SETASIDES - BARC - 2020	0.0	RX	BARC	SF	1,950,000	-	-	-	1,950,000	-	-
809	MN 999	8804-SA-20	2020	MNDOT	DISTRICTWIDE SETASIDES - CONSTRUCTION OVERRUNS & SUPP AGREE - 2020	0.0	SA	SUP. AGR & COST OVRN	SF	2,700,000	-	-	-	2,700,000	-	-
										48,532,953	25,655,253	1,375,000	462,200	15,432,566	-	6,982,934

ATP 4																
FY 2018-FY 2021 STATE TRANSPORTATION IMPROVEMENT PROGRAM (STIP)																
Seq. #	ROUTE SYSTEM	PROJECT NUMBER	YEAR	AGENCY	PROJECT DESCRIPTION	MILE	PRGM	WORK TYPE	PROPOSED FUND	STIP TOTAL	FHWA	AC	FTA	TH	BOND	OTHER
810	BB	TRF-0034-21A	2021	MOORHEAD	SECT 5307: CITY OF MOORHEAD TRANSIT OPERATING ASSISTANCE	0.0	B9	TRANSIT OPERATIONS	FTA	3,600,000	-	-	415,000	-	-	3,185,000
811	BB	TRF-0034-21B	2021	MOORHEAD	SECT 5307: CITY OF MOORHEAD, PURCHASE ONE <30FT REPLACEMENT BUS (SENIOR RIDE VAN)	0.0	B9	TRANSIT VEHL PRCH	FTA	28,000	-	-	22,400	-	-	5,600
812	CSAH 19	056-667-037	2021	OTTER TAIL COUNTY	ON CSAH 67, FROM CSAH 58 TO CSAH 8, BITUMINOUS SURFACING AND AGGREGATE SHOULDERING	5.4	RD	BIT RECLAMATION	STBGP	2,529,400	460,000	-	-	-	-	2,069,400
813	CSAH 21	026-621-011	2021	GRANT COUNTY	ON CSAH 21, FROM US 59 IN BARRETT TO MN 79, GRADING AND SURFACING	4.6	RC	GRADING ONLY	STBGP	1,800,000	1,260,000	-	-	-	-	540,000
814	CSAH 22	003-622-036	2021	BECKER COUNTY	ON CSAH 22, FROM CSAH 6 IN DETROIT LAKES TO LEGION ROAD, GRADING, AGGREGATE SHOULDERING, BASE, BIT SURFACING, STORM SEWER, BIKE TRAIL (ASSOCIATED TO 117-090-001)	0.8	RS	URBAN RECONST	STBGP	2,009,500	1,400,000	-	-	-	-	609,500
815	LOCAL 999	8804-SHL-21	2021	MNDOT	DISTRICTWIDE SAFETY IMPROVEMENTS (LOCAL HSIP), VARIOUS LOCATIONS	0.0	SH	SAFETY IMPR	HSIP	1,333,333	1,200,000	-	-	-	-	133,333
816	MSAS	117-101-013	2021	DETROIT LAKES	ON WILLOW STREET IN DETROIT LAKES, FROM CHERYL AVE TO WASHINGTON AVE, GRADING, BITUMINOUS SURFACING, STORM SEWER	0.9	RS	BIT OVERLAY	STBGP	2,410,000	1,008,000	-	-	-	-	1,402,000
817	MSAS	117-105-004	2021	DETROIT LAKES	ON FRAZEE STREET IN DETROIT LAKES, FROM WASHINGTON AVE TO MCKINELY AVE, GRADING, BITUMINOUS SURFACING, STORM SEWER, LIGHTING	0.4	RS	BIT OVERLAY	STBGP	680,000	392,000	-	-	-	-	288,000
818	MSAS	117-107-007	2021	DETROIT LAKES	ON HOLMES STREET, FROM WASHINGTON AVE TO LINCOLN AVE, GRADING, BITUMINOUS SURFACING, STORM SEWER, LIGHTING	0.3	RS	BIT OVERLAY	STBGP	510,000	280,000	-	-	-	-	230,000
819	PED/BIKE	061-090-007AC	2021	POPE COUNTY	**AC** CONSTRUCT MULTI-USE TRAIL ALONG MN 29 AND MN 28 IN STARBUCK (AC PAYBACK, 1 OF 1)	0.8	EN	NEW TRAIL	STBGTP	375,000	375,000	-	-	-	-	-
820	PED/BIKE	117-090-001	2021	DETROIT LAKES	ON CSAH 22, FROM CSAH 6 TO LEGION ROAD, IN DETROIT LAKES, SEPARATED MULTI-USE TRAIL (ASSOCIATED TO SP 003-622-036)	0.8	EN	NEW TRAIL	STBGTP	413,750	325,000	-	-	-	-	88,750
821	MN 55	2609-36	2021	MNDOT	**FLEX**ELLA**ADA** ON U S55, FROM GRANT AVE IN BARRETT TO DOUGLAS/GRANT COUNTY LINE, GRADING, MILL AND OVERLAY, REPLACE BRIDGE 5480, OVER THE POMME DE TERRE RIVER	9.5	BR	BRIDGE REPL	STBGP	5,745,579	4,032,583	-	-	1,008,146	-	704,850
822	MN 87	0306-31	2021	MNDOT	**AC** ON MN 87, FROM FRAZEE TO E BECKER COUNTY LINE, MILL AND OVERLAY (AC PROJECT, PAYBACK IN 2022)	26.8	RD	MILL AND OVERLAY	STBGP	11,646,324	9,117,059	1,000,000	-	2,529,265	-	-
823	MN 94	2680-44	2021	MNDOT	**SPP** ON I94, 0.4 MILES E OF GRANT COUNTY LINE TO JCT MN 79 ON I94 WB, CONCRETE REHABILITATION	11.7	RS	CONCRETE PAV REPAIR	STBGP	7,620,000	6,096,000	-	-	1,524,000	-	-

ATP 4																
FY 2018-FY 2021 STATE TRANSPORTATION IMPROVEMENT PROGRAM (STIP)																
Seq. #	ROUTE SYSTEM	PROJECT NUMBER	YEAR	AGENCY	PROJECT DESCRIPTION	MILE	PRGM	WORK TYPE	PROPOSED FUND	STIP TOTAL	FHWA	AC	FTA	TH	BOND	OTHER
824	MN 999	8824-160	2021	MNDOT	DISTRICTWIDE CULVERT REPLACEMENT, VARIOUS LOCATIONS	0.0	DR	CULVERT REPLACEMENT	SF	500,000	-	-	-	500,000	-	-
825	US 12	0603-16AC	2021	MNDOT	**AC** ON US 12, FROM US 75 IN ORTONVILLE TO US 59, MILL AND OVERLAY, REPLACE BOX CULVERTS 794, 1060, AND 1121, AND BRIDGE IMPROVEMENTS TO BRIDGE 76012 (AC PAYBACK, 1 OF 1)	25.7	RS	MILL AND OVERLAY	STBGP	1,000,000	1,000,000	-	-	-	-	-
826	US 75	3703-25M	2021	MNDOT	ON US 75, 8TH STREET IN MADISON TO LAC QUI PARLE/SWIFT COUNTY LINE, CIR & OVERLAY PLUS ADA, CULVERT LINERS, RR X-ING, AND GUARDRAIL (ASSOCIATED TO SP 3703-25) (DESIGNED BY DISTRICT 8, FUNDED BY DISTRICT 4 AND 8, ATP 4 \$500,000; ATP 8 \$5,200,000)	0.7	RS	PED RAMPS, ADA IMPR	STBGP	500,000	400,000	-	-	100,000	-	-
827	MN 999	8804-AM-21	2021	MNDOT	DISTRICTWIDE SETASIDES - MUNICIPAL AGREEMENTS - 2021	0.0	AM	COOP CONST AGR	SF	349,140	-	-	-	349,140	-	-
828	MN 999	8804-BR-21	2021	MNDOT	DISTRICTWIDE BRIDGE REPAIR, VARIOUS LOCATIONS - 2021	0.0	BI	BRIDGE REPAIR	SF	100,000	-	-	-	100,000	-	-
829	MN 999	8804-MA-21	2021	MNDOT	DISTRICTWIDE SETASIDES - MISCELLANEOUS AGREEMENTS - 2021	0.0	MA	MISC. AGREEMENT	SF	75,000	-	-	-	75,000	-	-
830	MN 999	8804-PD-21	2021	MNDOT	DISTRICTWIDE SETASIDES - PROJECT DEVELOPMENT - 2021	0.0	CA	MISC	SF	3,500,000	-	-	-	3,500,000	-	-
831	MN 999	8804-PM-21	2021	MNDOT	DISTRICTWIDE SETASIDES - PREVENTIVE MAINTENANCE - 2021	0.0	PM	PREVENTIVE MAINT	SF	2,500,000	-	-	-	2,500,000	-	-
832	MN 999	8804-RW-21	2021	MNDOT	DISTRICTWIDE SETASIDES - RIGHT-OF-WAY - 2021	0.0	RW	RIGHT OF WAY	SF	500,000	-	-	-	500,000	-	-
833	MN 999	8804-RX-21	2021	MNDOT	DISTRICTWIDE SETASIDES - BARC - 2021	0.0	RX	BARC	SF	1,950,000	-	-	-	1,950,000	-	-
834	MN 999	8804-SA-21	2021	MNDOT	DISTRICTWIDE SETASIDES - CONSTRUCTION OVERRUNS & SUPP AGREE - 2021	0.0	SA	SUP. AGR & COST OVRN	SF	1,500,000	-	-	-	1,500,000	-	-
835	MN 999	8804-SH-21	2021	MNDOT	DISTRICTWIDE SAFETY IMPROVEMENTS (STATE HSIP), VARIOUS LOCATIONS - 2021	0.0	SH	SAFETY IMPR	HSIP	888,889	800,000	-	-	88,889	-	-
										54,063,915	28,145,642	1,000,000	437,400	16,224,440	-	9,256,433

Areawide Transportation Partnership (ATP) Boundaries



DISTRICT 6

Jeff Vlaminck
Transportation District Engineer
(507) 286-7501
2900 48th Street NW
Rochester, Minnesota 55901-5848
General Information: (507) 286-7500

ATP 6																
FY 2018-FY 2021 STATE TRANSPORTATION IMPROVEMENT PROGRAM (STIP)																
Seq. #	ROUTE SYSTEM	PROJECT NUMBER	YEAR	AGENCY	PROJECT DESCRIPTION	MILE	PRGM	WORK TYPE	PROPOSED FUND	STIP TOTAL	FHWA	AC	FTA	TH	BOND	OTHER
836	BB	TRF-0047-18A	2018	ROCHESTER	SECT 5307: ROCHESTER RR OPERATING ASSISTANCE	0.0	B9	TRANSIT OPERATIONS	FTA	9,200,000	-	-	1,000,000	-	-	8,200,000
837	BB	TRF-0047-18B	2018	ROCHESTER	SECT 5307: CITY OF ROCHESTER; ST MARY'S STATION - CONSTRUCTION	0.0	B9	TRANS GRNT CAP IMP	FTA	250,000	-	-	200,000	-	-	50,000
838	BB	TRF-0047-18C	2018	ROCHESTER	SECT 5307: CITY OF ROCHESTER; CONSTRUCT PARK & RIDE	0.0	B9	TRANS GRNT CAP IMP	FTA	1,000,000	-	-	800,000	-	-	200,000
839	BB	TRF-0047-18D	2018	ROCHESTER	SECT 5339: CITY OF ROCHESTER DAR, PURCHASE 2 BUSES (CLASS 600)	0.0	BB	TRANSIT VEHCL PRCH	FTA	330,000	-	-	264,000	-	-	66,000
840	BB	TRF-0047-18G	2018	ROCHESTER	SECT 5307: CITY OF ROCHESTER; TRANSIT SIGNAL PRIORITY PROJECT	0.0	B9	TRANS GRNT CAP IMP	FTA	420,000	-	-	336,000	-	-	84,000
841	BB	TRF-3780-18	2018	LA CRESCENT	SECT 5307: CITY OF LA CRESCENT TRANSIT OPERATING ASSISTANCE	0.0	B9	TRANSIT OPERATIONS	FTA	375,000	-	-	55,000	-	-	320,000
842	BB	TRS-0047-18T	2018	ROCHESTER	SECT 5307: CITY OF ROCHESTER; PURCHASE SIX (6) 40 FT EXPANSION BUSES	0.0	TR	TRANSIT VEHCL PRCH	STBGP	2,900,000	1,680,000	-	-	-	-	1,220,000
843	BB	TRS-0047-18TA	2018	ROCHESTER	SECT 5307: CITY OF ROCHESTER; PURCHASE FOUR (4) STD 40 FT REPLACEMENT BUSES	0.0	TR	TRANSIT VEHCL PRCH	STBGP	2,100,000	1,680,000	-	-	-	-	420,000
844	RR	50-00116	2018	MOWER COUNTY	DME RR, INSTALL GATES, MSAS 134, 10TH ST SE, AUSTIN, MOWER COUNTY	0.0	SR	RAILROAD SIGNALS	RRS	250,000	225,000	-	-	-	-	25,000
845	RR	7403-31	2018	MnDOT	UP RR, UPGRADE EXISTING SIGNAL SYSTEM, MN 30, 5TH AVE, ELLENDALE, STEELE COUNTY	0.0	SR	RAILROAD SIGNALS	RRS	305,000	274,500	-	-	30,500	-	-
846	RR	85-00152	2018	MNDOT	CP RR, INSTALL GATES, MSAS 110, FRANKLIN ST, WINONA, WINONA COUNTY	0.0	SR	RAILROAD SIGNALS	RRS	275,000	247,500	-	-	-	-	27,500
847	CSAH 9	055-070-020	2018	OLMSTED COUNTY	CONSTRUCT ROUNDABOUT AT INTERSECTION CSAH 9 @ TH 42 - TO BE LET WITH MNDOT SP 5506-27	0.0	SH	ROUNDABOUT	HSIP	1,400,000	1,260,000	-	-	-	-	140,000
848	CSAH 19	066-070-018	2018	RICE COUNTY	**AC** CSAH 19, MILL, RECLAMATION, BITUMINOUS SURFACING, SHOULDER PAVING AND RUMBLE STRIPS (AC PROJECT, PAYBACK IN 2019)	0.0	SH	BIT RECLAMATION	HSIP	38,889	-	350,000	-	-	-	38,889
849	CSAH 21	020-621-004AC	2018	DODGE COUNTY	**AC** CSAH 21, FROM CSAH 12 TO 5TH STREET NW IN KASSON, PAVEMENT REMOVAL AND RESURFACE (AC PAYBACK 1 OF 1)	1.9	RS	MILL AND OVERLAY	STBGP	1,260,780	1,260,780	-	-	-	-	-
850	CSAH 25	085-625-063	2018	WINONA COUNTY	**AC** CSAH 25, FROM US 14 TO 7 MI NORTH, CONCRETE OVERLAY (AC PROJECT, PAYBACK IN 2019)	7.0	RS	CONCRETE OVERLAY	STBGP	2,519,895	1,741,620	980,105	-	-	-	778,275
851	CSAH 86	066-646-009	2018	RICE COUNTY	CSAH 46 AT CSAH 86 IN NEW MARKET TWP; CONSTRUCT ROUNDABOUT (ASSOCIATED SP 070-646-008)	0.0	SH	ROUNDABOUT	HSIP	627,697	564,927	-	-	-	-	62,770
852	CSAH 112	159-080-017AC	2018	ROCHESTER	**AC** CR 112, (18TH AVE NW), FROM 37TH STREET NW TO 55TH STREET NW IN ROCHESTER, BITUMINOUS PAVEMENT, TRAFFIC SIGNAL, STORM SEWER, BURB AND GUTTER (AC PAYBACK 1 OF 1)	1.2	RS	BIT OVERLAY	STBGP	2,076,500	2,076,500	-	-	-	-	-
853	CSAH 46, 86	066-070-020	2018	RICE COUNTY	CSAH 46/CSAH 86 ROUNDABOUT	0.0	SH	ROUNDABOUT	HSIP	296,000	266,400	-	-	-	-	29,600

ATP 6																
FY 2018-FY 2021 STATE TRANSPORTATION IMPROVEMENT PROGRAM (STIP)																
Seq. #	ROUTE SYSTEM	PROJECT NUMBER	YEAR	AGENCY	PROJECT DESCRIPTION	MILE	PRGM	WORK TYPE	PROPOSED FUND	STIP TOTAL	FHWA	AC	FTA	TH	BOND	OTHER
854	LOCAL	024-072-002	2018	FREEBORN COUNTY	DISTRICTWIDE - WET REFLECTIVE EDGELINE PROJECT	0.0	SH	PAVEMENT MARKINGS	HSIP	1,666,666	1,500,000	-	-	-	-	166,666
855	LOCAL	156-060-002	2018	RED WING	**SB** CONNECTING GREAT RIVER ROAD RIVER WALK FROM BARN BLUFF PARK TO COLVILL PARK - CONSTRUCTION AND CONSTRUCTION ENGINEERING	0.0	EN	PLANNING	STBG TAP	175,000	140,000	-	-	-	-	35,000
856	LOCAL	156-080-015	2018	RED WING	**AC** US 61, CR 53, SPRING CREEK AVE, SOUTH AND NORTH SERVICE DRIVES, INTERSECTION REALIGNMENT WITH FRONTAGE ROAD CONSTRUCTION (AC PROJECT, PAYBACK IN 2019) (ASSOCIATED SP 2514-114)	1.0	MC	NEW PAVEMENT	STBGP	2,256,237	1,598,816	737,763	-	-	-	657,421
857	PED/BIKE	092-090-054	2018	DNR	MILL TOWNS STATE TRAIL - FARIBAULT	0.0	EN	NEW TRAIL	STBG TAP	1,230,000	768,750	-	-	-	-	461,250
858	PED/BIKE	159-010-011	2018	ROCHESTER	HIGHWAY 14 EAST TRAIL	0.0	EN	NEW TRAIL	STBG TAP	1,235,000	531,250	-	-	-	-	703,750
859	PED/BIKE	236-090-002	2018	LA CRESCENT	**AC** WAGON WHEEL TRAIL - PHASE 2 CONSTRUCT TRAIL ALONG SHORE ACRES DRIVE AND OLD MONTE CARLO ROAD CONNECTING WAGON WHEEL TRAIL TO BOAT LANDING PARKING LOT AT THE NORTH SIDE OF THE WEST CHANNEL BRIDGE (AC PROJECT, PAYBACK IN 2019)	0.0	EN	NEW TRAIL	STBG TAP	373,121	117,284	215,000	-	-	-	255,837
860	I 35	2480-108	2018	MnDOT	**ELLA** I-35, FROM IOWA BORDER TO I-90, CABLE MEDIAN BARRIER	14.3	SH	TRAFFIC BARRIER	HSIP	1,273,394	1,146,055	-	-	127,339	-	-
861	I 35	2480-109	2018	MnDOT	**SPPF17** I-35 NB, CLARK'S GROVE WEIGH STATION AND INSPECTION SITE IMPROVEMENT PROJECT	1.0	SC	WEIGH STATIONS	NHFP	2,000,000	1,800,000	-	-	200,000	-	-
862	I 35	6680-113	2018	MnDOT	**17NEW**SPP** I 35 SB LANES FROM 0.1 MI N MN 21 TO 0.1 MI N CSAH 9, BITUMINOUS MILL AND OVERLAY PLUS IMPROVE RAMP GEOMETRICS	3.8	RS	MILL AND OVERLAY	NHPP	1,500,000	1,350,000	-	-	150,000	-	-
863	I 35	7480-127	2018	MnDOT	**ITS** I-35 TMS PHASE IV - ITS FROM TH 30 INTERCHANGE TO S END OF INPLACE FIBER OPTIC CABLE	12.4	SC	TRAFFIC MGMT SYST	NHPP	885,000	796,500	-	-	88,500	-	-
864	I 90	2482-74	2018	MnDOT	**17NEW**SPP** I 90, WB LANES FROM MN 13 TO CSAH 46 (PETRAN), BITUMINOUS MILL AND OVERLAY	11.6	RS	MILL AND OVERLAY	NHPP	4,400,000	3,960,000	-	-	440,000	-	-
865	MN 19	2502-25	2018	MnDOT	MN 19, REHAB BRIDGE 25007 OVER PRAIRIE CREEK	0.0	BI	BRIDGE REPAIR	STBGP	258,033	206,626	-	-	51,407	-	-
866	MN 19	7013-04	2018	MnDOT	**ELLA** MN 19, OVER STREAM, REPLACE BRIDGE 8844 WITH BRIDGE 70X03	0.0	BR	BRIDGE REPL	STBGP	372,000	297,600	-	-	74,400	-	-
867	MN 42	5506-27	2018	MnDOT	MN 42, AT THE INTERSECTION OF MN 42 AND CSAH 9, CONSTRUCT ROUNDABOUT - TO BE LET WITH OLMSTED COUNTY SP 055-070-020	0.0	SH	ROUNDABOUT	HSIP	1,400,000	1,260,000	-	-	140,000	-	-
868	MN 42	7901-48	2018	MnDOT	**ELLA** MN 42, NEAR KELLOGG AND US 61, REPLACE BRIDGE 5787 WITH BRIDGE 79030	0.0	BR	BRIDGE REPL	STBGP	923,906	739,125	-	-	184,781	-	-

ATP 6																
FY 2018-FY 2021 STATE TRANSPORTATION IMPROVEMENT PROGRAM (STIP)																
Seq. #	ROUTE SYSTEM	PROJECT NUMBER	YEAR	AGENCY	PROJECT DESCRIPTION	MILE	PRGM	WORK TYPE	PROPOSED FUND	STIP TOTAL	FHWA	AC	FTA	TH	BOND	OTHER
869	MN 139	2316-16	2018	MnDOT	**ELLA** MN 139, IA/MN STATE LINE TO US 52 (HARMONY), MEDIUM BITUMINOUS MILL AND OVERLAY AND ADA IMPROVEMENTS	3.9	RS	MILL AND OVERLAY	STBGP	1,951,377	1,561,102	-	-	390,275	-	-
870	MN 999	8826-188	2018	MnDOT	**ITS** VARIOUS LOCATIONS ON TH 52, 14 AND LOCAL ROADWAYS, REPLACE DMS -	0.0	TM	TRAFFIC MGMT SYST	STBGP	367,267	293,813	-	-	73,454	-	-
871	MN 999	8826-192	2018	MnDOT	**IDIQ**SEP14** DISTRICTWIDE VARIOUS LOCATIONS, BITUMINOUS PAVEMENT CRACK SEAL - MINIMUM AMOUNT \$300,000; MAXIMUM AMOUNT \$700,000; EXPIRATION DATE: 6/30/19	41.5	PM	BIT ROUT & SEAL	STBGP	300,000	240,000	-	-	60,000	-	-
872	MN 999	8826-193	2018	MnDOT	**IDIQ**SEP14** DISTRICTWIDE VARIOUS LOCATIONS, BITUMINOUS PAVEMENT SEAL COAT - MINIMUM AMOUNT \$5,550,000; MAXIMUM AMOUNT \$10,000,000 EXPIRATION DATE: 6/30/19	0.0	PM	BIT SEAL COAT	STBGP	5,550,000	4,440,000	-	-	1,110,000	-	-
873	MN 999	8826-196	2018	MnDOT	MN 999, DISTRICTWIDE, VARIOUS LOCATIONS, EPOXY BRIDGE DECK CRACK SEAL	0.0	BI	BRIDGE REPAIR	SF	700,000	-	-	-	700,000	-	-
874	MN 999	8826-206	2018	MnDOT	**IDIQ**SEP14** DISTRICTWIDE LIGHTING LUMINAIRE REPLACEMENT - MINIMUM AMOUNT \$500,000; MAXIMUM AMOUNT \$1,500,000; EXPIRATION DATE 6/30/19	0.0	SC	LIGHTING	STBGP	500,000	400,000	-	-	100,000	-	-
875	MN 999	8826-207	2018	MnDOT	DISTRICTWIDE SETASIDES - SIGNING - 2018	0.0	RX	SIGNING	SF	220,000	-	-	-	220,000	-	-
876	MN 999	8826-208	2018	MnDOT	DISTRICTWIDE SETASIDES - STRIPING - 2018	0.0	RX	STRIPING	SF	1,033,000	-	-	-	1,033,000	-	-
877	US 52	2309-30	2018	MnDOT	**SPP** US 52 FROM 0.1 MI N CSAH 22 TO 0.1 MI S E JCT MN 16, BITUMINOUS MILL AND OVERLAY	7.0	RS	MILL AND OVERLAY	NHPP	2,400,000	1,920,000	-	-	480,000	-	-
878	US 52	2506-77	2018	MnDOT	**SPP** US 52, SB LANES FROM 1.2 MI N CSAH 7 TO 2.2 MI S MN 19, MEDIUM BITUMINOUS MILL AND OVERLAY	13.7	RS	MILL AND OVERLAY	NHPP	4,200,000	3,360,000	-	-	840,000	-	-
879	US 61	2514-114	2018	MnDOT	US 61 NEAR SPRING CREEK AVE, INCLUDING CAROL LANE, ACCESS MANAGEMENT AND INTERSECTION SAFETY IMPROVEMENTS (ASSOCIATED SP 156-080-015)	0.2	AM	ACQU ACCESS CNTRL	SF	700,000	-	-	-	700,000	-	-
880	US 61	8504-75	2018	MnDOT	**ELLA**SPP** US 61 SB OVER TROUT CREEK, REPLACE BRIDGE 9065 WITH BRIDGE 85028	0.0	BR	BRIDGE REPL	NHPP	1,497,724	1,198,180	-	-	299,544	-	-
881	US 61	8505-42	2018	MnDOT	INTERSECTION OF TH 61 AND HUFF ST IN THE CITY OF WINONA; TRAFFIC SIGNAL REPLACEMENT AND ADA FACILITIES	0.0	AM	TRAFFIC SIGNAL INSTL	SF	250,000	-	-	-	250,000	-	-

ATP 6																
FY 2018-FY 2021 STATE TRANSPORTATION IMPROVEMENT PROGRAM (STIP)																
Seq. #	ROUTE SYSTEM	PROJECT NUMBER	YEAR	AGENCY	PROJECT DESCRIPTION	MILE	PRGM	WORK TYPE	PROPOSED FUND	STIP TOTAL	FHWA	AC	FTA	TH	BOND	OTHER
882	US 63	2515-21AC1	2018	MnDOT	**CHAP 152**AC**PoDI**BP08** RED WING, US 63 FR US 61 TO 1067' N OF 825TH ST IN WI & US 61 FR 2460' E OF MN 58 TO 450' E OF MN 58, GRADING, BIT & CONC PVMT, BR NO 25033, 25034 & 25035, BOX CULV C-47-0057 (AC PAYBACK 1 OF 2)	0.3	BR	BRIDGE REPL	NHPP	13,982,427	13,982,427	-	-	-	-	-
883	US 63	2515-21OV	2018	MnDOT	CONTRACT ADMINISTRATION (CONSULTANT BOND ELIGIBLE) - RED WING BRIDGE 9040 AND BRIDGE 9103 - FY 2018	0.3	BR	BRIDGE REPL	BF	2,700,000	-	-	-	-	2,700,000	-
884	US 63	5510-84	2018	MnDOT	US 63, CSAH 33 TO 0.3 MI S OF TH 60, WHITETOPPING AND REPLACE BRIDGE 8831 AND 8313 OVER STREAM	12.3	RS	CONCRT WHITE TOPPING	STBGP	10,400,000	8,320,000	-	-	2,080,000	-	-
885	US 63	7908-35	2018	MnDOT	US 63, 0.22 MI S OF TH 60 TO CSAH 78, MEDIUM BITUMINOUS MILL AND OVERLAY	8.9	RS	MILL AND OVERLAY	STBGP	3,850,000	3,080,000	-	-	770,000	-	-
886	MN 999	8806-CL-18	2018	MnDOT	DISTRICTWIDE SETASIDES - CULVERT LININGS, REPAIRS AND REPLACEMENTS ACROSS DISTRICT 6 - 2018	0.0	DR	CULVERT REPLACEMENT	SF	50,000	-	-	-	50,000	-	-
887	MN 999	8806-LT-18	2018	MnDOT	DISTRICTWIDE SETASIDES - LIGHTING - 2018	0.0	SC	LIGHTING	SF	50,000	-	-	-	50,000	-	-
888	MN 999	8806-MA-18	2018	MnDOT	DISTRICTWIDE SETASIDES - MISCELLANEOUS AGREEMENTS - 2018	0.0	MA	MISC. AGREEMENT	SF	300,000	-	-	-	300,000	-	-
889	MN 999	8806-PD-18	2018	MnDOT	DISTRICTWIDE SETASIDE - PROJECT DEVELOPMENT - 2018	0.0	CA	MISC. AGREEMENT	SF	4,521,581	-	-	-	4,521,581	-	-
890	MN 999	8806-RW-18	2018	MnDOT	DISTRICTWIDE SETASIDES - R/W - 2018	0.0	RW	RIGHT OF WAY	SF	3,200,000	-	-	-	3,200,000	-	-
891	MN 999	8806-SA-18	2018	MnDOT	DISTRICTWIDE SETASIDES - SUPPLEMENTAL AGREEMENTS AND COST OVERRUNS - 2018	0.0	SA	SUP. AGR & COST OVRN	SF	3,500,000	-	-	-	3,500,000	-	-
										107,796,494	66,284,755	2,282,868	2,655,000	22,214,781	2,700,000	13,941,958

ATP 6																
FY 2018-FY 2021 STATE TRANSPORTATION IMPROVEMENT PROGRAM (STIP)																
Seq. #	ROUTE SYSTEM	PROJECT NUMBER	YEAR	AGENCY	PROJECT DESCRIPTION	MILE	PRGM	WORK TYPE	PROPOSED FUND	STIP TOTAL	FHWA	AC	FTA	TH	BOND	OTHER
892	BB	TRF-0047-19A	2019	ROCHESTER	SECT 5307: ROCHESTER RR OPERATING ASSISTANCE	0.0	B9	TRANSIT OPERATIONS	FTA	11,450,000	-	-	2,000,000	-	-	9,450,000
893	BB	TRF-0047-19B	2019	ROCHESTER	SECT 5307: CITY OF ROCHESTER; ST MARY'S STATION - CONSTRUCTION	0.0	B9	TRANS GRNT CAP IMP	FTA	250,000	-	-	200,000	-	-	50,000
894	BB	TRF-0047-19C	2019	ROCHESTER	SECT 5339: CITY OF ROCHESTER; PURCHASE SIX (6) STD 40 FT REPLACEMENT BUSES	0.0	BB	TRANSIT VEHCL PRCH	FTA	2,900,000	-	-	1,680,000	-	-	1,220,000
895	BB	TRF-0047-19D	2019	ROCHESTER	SECT 5307: CITY OF ROCHESTER; NW HUB PRELIMINARY ENGINEERING	0.0	B9	TRANS GRNT CAP IMP	FTA	150,000	-	-	120,000	-	-	30,000
896	BB	TRF-3780-19	2019	LA CRESCENT	SECT 5307: CITY OF LA CRESCENT TRANSIT OPERATING ASSISTANCE	0.0	B9	TRANSIT OPERATIONS	FTA	375,000	-	-	55,000	-	-	320,000
897	BB	TRS-0047-19T	2019	ROCHESTER	SECT 5307: CITY OF ROCHESTER; PURCHASE EIGHT (8) 40 FT EXPANSION BUSES	0.0	TR	TRANSIT VEHCL PRCH	FTA	3,900,000	-	-	545,000	-	-	3,355,000
898	CSAH 1	023-601-033	2019	FILLMORE COUNTY	CSAH 1, CONCRETE OVERLAY, FROM MOWER COUNTY LINE (CSAH 11) TO CSAH 39	9.9	RS	CONCRETE OVERLAY	STBGP	2,600,000	2,080,000	-	-	-	-	520,000
899	CSAH 3	079-070-009	2019	WABASHA COUNTY	CSAH 3 FROM TH 60 TO TH 63, BITUMINOUS RECLAMATION, BITUMINOUS PAVING, BITUMINOUS SHOULDER PAVING, EDGELINE STRIPING AND RUMBLE STRIPS (ASSOCIATED WITH SAP 079-603-005)	0.0	SH	BIT RECLAMATION	HSIP	1,740,000	270,000	-	-	-	-	1,470,000
900	CSAH 9	055-609-018AC	2019	OLMSTED COUNTY	**AC** CSAH 9, FROM CSAH 22 TO CR 119 SOUTH, RECONSTRUCTION AND CONCRETE MILL & OVERLAY - REPLACE BR 92150 WITH BR, REPLACE RAILROAD CROSSING USDOT NO 193270F (AC PAYBACK 1 OF 1)	0.0	RC	NEW PAVEMENT	STBGP	354,848	354,848	-	-	-	-	-
901	CSAH 12	023-612-041	2019	FILLMORE COUNTY	CSAH 12, REPLACE BRIDGE 449, 2 MI W OF JCT CSAH 14, WEST OF PRESTON	0.0	BR	BRIDGE REPL	BROS	460,000	368,000	-	-	-	-	92,000
902	CSAH 19	066-070-018AC	2019	RICE COUNTY	**AC** CSAH 19, MILL, RECLAMATION, BITUMINOUS SURFACING, SHOULDER PAVING AND RUMBLE STRIPS (AC PAYBACK 1 OF 1)	0.0	SH	BIT RECLAMATION	HSIP	350,000	350,000	-	-	-	-	-
903	CSAH 25	085-625-063AC	2019	WINONA COUNTY	**AC** CSAH 25, FROM US 14 TO 7 MI NORTH, CONCRETE OVERLAY (AC PAYBACK, 1 OF 1)	7.0	RS	CONCRETE OVERLAY	STBGP	980,105	980,105	-	-	-	-	-
904	CSAH 46	066-070-017	2019	RICE COUNTY	CSAH 46, AT TH 19/ FLYING J, INTERSECTION REALIGNMENT	0.0	SH	NEW PAVEMENT	HSIP	654,800	589,320	-	-	-	-	65,480
905	LOCAL 999	8806-SHL-19	2019	LOCAL	HSIP SETASIDE - LOCAL - 2019	0.0	SH	SAFETY IMPR	HSIP	322,978	290,680	-	-	-	-	32,298
906	LOCAL	079-070-012	2019	WABASHA COUNTY	COUNTYWIDE 2' SHOULDER PAVING, RUMBLE STRIPS AND SAFETY EDGE ON HORIZONTAL CURVES	0.0	SH	EDGLN RUMBLE STRIPS	HSIP	1,000,000	900,000	-	-	-	-	100,000
907	LOCAL	125-135-007	2019	FARIBAULT	30TH ST NW, CONCRETE PAVEMENT/CONCRETE SIDEWALK FROM CARDINAL AVENUE TO INDUSTRIAL DRIVE IN FARIBAULT	0.5	RS	CONCRETE PAV REHAB	STBGP	1,502,000	1,058,560	-	-	-	-	443,440

ATP 6																
FY 2018-FY 2021 STATE TRANSPORTATION IMPROVEMENT PROGRAM (STIP)																
Seq. #	ROUTE SYSTEM	PROJECT NUMBER	YEAR	AGENCY	PROJECT DESCRIPTION	MILE	PRGM	WORK TYPE	PROPOSED FUND	STIP TOTAL	FHWA	AC	FTA	TH	BOND	OTHER
908	LOCAL	156-080-015AC	2019	RED WING	**AC** US 61, CR 53, SPRING CREEK AVE, SOUTH AND NORTH SERVICE DRIVES, INTERSECTION REALIGNMENT WITH FRONTAGE ROAD CONSTRUCTION (AC PAYBACK, 1 OF 1)	1.0	MC	NEW PAVEMENT	STBGP	737,763	737,763	-	-	-	-	-
909	MSAS 106	159-106-020	2019	ROCHESTER	MSAS 106, 16TH AVE SW TO 11TH AVE SW, RECONSTRUCTION	0.4	RC	NEW PAVEMENT	STBGP	3,570,000	2,350,204	-	-	-	-	1,219,796
910	PED/BIKE	079-596-010	2019	WABASHA COUNTY	LIGHTING IMPROVEMENTS, SIDEWALK EXTENSION AND BUS TURNOUT - PLAINVIEW	0.0	EN	SIDEWALKS	STBGTAP	585,250	424,100	-	-	-	-	161,150
911	PED/BIKE	079-596-011	2019	WABASHA COUNTY	WABASHA COUNTY SIDEWALK IMPROVEMENT PROJECT - ELGIN	0.0	EN	SIDEWALKS	STBGTAP	272,160	200,000	-	-	-	-	72,160
912	PED/BIKE	159-090-020	2019	ROCHESTER	ROCHESTER LINK - CHESTER WOODS TRAIL	0.0	EN	NEW TRAIL	STBGTAP	1,967,000	590,100	-	-	-	-	1,376,900
913	PED/BIKE	236-090-002AC	2019	LA CRESCENT	**AC** WAGON WHEEL TRAIL - PHASE 2 CONSTRUCT TRAIL ALONG SHORE ACRES DRIVE AND OLD MONTE CARLO ROAD CONNECTING WAGON WHEEL TRAIL TO BOAT LANDING PARKING LOT AT THE NORTH SIDE OF THE WEST CHANNEL BRIDGE (AC PAYBACK 1 OF 1)	0.0	EN	NEW TRAIL	STBGTAP	215,000	215,000	-	-	-	-	-
914	I 90	8826-155	2019	MnDOT	**SPP** I-90 BRIDGE REPAIR: OVERLAYS, JOINTS, RAILS & APPROACH PANELS ON BR5 85818, 85843, 85844, 85815 & 85803	0.0	BI	BRIDGE REPAIR	NHPP	1,400,000	1,260,000	-	-	140,000	-	-
915	MN 30	7403-30	2019	MnDOT	MN 30 FROM 0.28 MI W OF ELLENDALE TO 1 MI E OF CSAH 45, BITUMINOUS MILL AND OVERLAY AND ADA IMPROVEMENTS AND REHAB BR 74801 OVER I-35	5.6	RS	MILL AND OVERLAY	STBGP	2,830,000	2,264,000	-	-	566,000	-	-
916	MN 57	2007-41	2019	MnDOT	MN 57, OVER N BR MID FK ZUMBRO RIVER REPLACE BRIDGE 6862 WITH NEW BRIDGE 20015, OVER MILLIKEN CREEK REPLACE BRIDGE 6861 WITH NEW BRIDGE 20016 AND OVER MID FORK ZUMBRO RIVER REPLACE BRIDGE 6867 WITH NEW BRIDGE 20017	0.0	BR	BRIDGE REPL	STBGP	5,900,000	4,720,000	-	-	1,180,000	-	-
917	MN 60	6607-50	2019	MnDOT	MN 60, CITY OF FARIBAULT, URBAN SECTION BITUMINOUS OVERLAY AND ADA IMPROVEMENTS, JCT OF MN 21 TO CENTRAL AVENUE	1.1	AM	BIT OVERLAY	SF	6,670,000	-	-	-	6,670,000	-	-
918	MN 60	7903-54	2019	MnDOT	MN 60 FROM US 63 TO US 61, BITUMINOUS MILL AND OVERLAY AND ADA IMPROVEMENTS	24.0	RS	MILL AND OVERLAY	STBGP	9,800,000	7,840,000	-	-	1,960,000	-	-
919	MN 74	7909-04	2019	MnDOT	MN 74, OVER STREAM, REPLACE BRIDGE 8355	0.0	BR	BRIDGE REPL	STBGP	250,000	200,000	-	-	50,000	-	-
920	MN 74	8508-38	2019	MnDOT	MN 74 ,OVER STREAMS, REHAB BRIDGES 8593 AND 8595 AND REPLACE BRIDGES 5835, 5836, 8592 AND 8594	0.0	BR	BRIDGE REPAIR	STBGP	1,350,000	1,080,000	-	-	270,000	-	-

ATP 6																
FY 2018-FY 2021 STATE TRANSPORTATION IMPROVEMENT PROGRAM (STIP)																
Seq. #	ROUTE SYSTEM	PROJECT NUMBER	YEAR	AGENCY	PROJECT DESCRIPTION	MILE	PRGM	WORK TYPE	PROPOSED FUND	STIP TOTAL	FHWA	AC	FTA	TH	BOND	OTHER
921	MN 74	8508-40	2019	MnDOT	MN 74 FORCE ACCOUNT - MATERIALS AND EQUIPMENT RENTAL, OVER BEAVER CREEK, REPLACE BRIDGE 85002	0.0	RX	BARC	SF	350,000	-	-	-	350,000	-	-
922	MN 999	8826-197	2019	MnDOT	DISTRICTWIDE, VARIOUS LOCATIONS, EPOXY BRIDGE DECK CRACK SEAL - 2019	0.0	BI	BRIDGE REPAIR	STBGP	625,909	500,727	-	-	125,182	-	-
923	US 52	2505-57	2019	MnDOT	**ITS** US 52 TMS PHASE III - ITS FROM ELK RUN TO MN 60 W INTERCHANGE	10.3	SC	TRAFFIC MGMT SYST	NHPP	750,000	600,000	-	-	150,000	-	-
924	US 52	5507-64	2019	MnDOT	**SPP** US 52 FROM 0.1 MI N OF FILLMORE COUNTY CSAH 5 TO 0.2 MI S I90, BITUMINOUS MILL AND OVERLAY, ADA IMPROVEMENTS AND REPLACE BRIDGE 6124, 8182 AND 8183	12.5	RS	MILL AND OVERLAY	NHPP	8,730,010	6,984,008	-	-	1,746,002	-	-
925	US 52	5507-69	2019	MnDOT	**SPP**ELLA** US 52 NB AND SB FROM 0.2 MI S OF I 90 TO US 63, BITUMINOUS OVERLAY	5.9	RS	BIT OVERLAY	NHPP	5,900,000	4,720,000	-	-	1,180,000	-	-
926	US 52	5507-69S	2019	MnDOT	**ELLA** US 52 FROM I-90 TO US 63 IN SOUTH ROCHESTER, CABLE MEDIAN BARRIER - HSIP PORTION OF SP 5507-69	0.0	SH	TRAFFIC BARRIER	HSIP	722,222	650,000	-	-	72,222	-	-
927	US 61	7906-96	2019	MnDOT	**SPP** US 61, NB AND SB FROM MN 42 TO 1 MI N LAKE CITY LIMITS, BITUMINOUS MILL AND OVERLAY AND ADA IMPROVEMENTS	23.7	RS	MILL AND OVERLAY	NHPP	12,100,000	9,680,000	-	-	2,420,000	-	-
928	US 61	7906-96S	2019	MnDOT	HSIP PORTION OF SP 7906-96 - FOR WABASHA R-CUTS	0.0	SH	MILL AND OVERLAY	HSIP	2,700,000	2,430,000	-	-	270,000	-	-
929	US 61	8504-79	2019	MnDOT	**SPP** US 61 NB AND SB FROM 0.4 MI N I 90 TO CSAH 15 (HOMER), BITUMINOUS MILL AND OVERLAY	12.7	RS	MILL AND OVERLAY	NHPP	11,100,000	8,880,000	-	-	2,220,000	-	-
930	US 63	2515-21AC2	2019	MnDOT	**CHAP 152**AC**PoDI**BP08** RED WING, US 63 FR US 61 TO 1067' N OF 825TH ST IN WI & US 61 FR 2460' E OF MN 58 TO 450' E OF MN 58, GRADING, BIT & CONC PVMT, BR NO 25033, 25034 & 25035, BOX CULV C-47-0057(AC PAYBACK 2 OF 2)	0.0	BR	BRIDGE REPL	NHPP	13,100,000	13,100,000	-	-	-	-	-
931	US 63	2515-21OV1	2019	MnDOT	CONTRACT ADMINISTRATION (CONSULTANT BOND ELIGIBLE) - RED WING BRIDGE 9040 AND BRIDGE 9103 - 2019	0.3	BR	BRIDGE REPL	BF	1,800,000	-	-	-	-	1,800,000	-
932	US 63	5509-86	2019	MnDOT	**SEC164** US 63, FROM NORTH LIMITS OF STEWARTVILLE TO SOUTH LIMITS OF ROCHESTER JUST SOUTH OF TH 52, CABLE MEDIAN BARRIER	7.5	SH	TRAFFIC BARRIER	HSIP	800,000	800,000	-	-	-	-	-
933	MN 999	8806-ADA-19A	2019	MnDOT	DISTRICTWIDE ADA IMPROVEMENTS - 2019	0.0	SC	PED RAMPS, ADA IMPR	STBGP	247,000	197,600	-	-	49,400	-	-
934	MN 999	8806-MA-19	2019	MnDOT	DISTRICTWIDE SETASIDES - MISCELLANEOUS AGREEMENTS - 2019	0.0	MA	MISC. AGREEMENT	SF	250,000	-	-	-	250,000	-	-
935	MN 999	8806-PD-19	2019	MnDOT	DISTRICTWIDE SETASIDE - PROJECT DEVELOPMENT - 2019	0.0	CA	MISC. AGREEMENT	SF	3,300,000	-	-	-	3,300,000	-	-

ATP 6																
FY 2018-FY 2021 STATE TRANSPORTATION IMPROVEMENT PROGRAM (STIP)																
Seq. #	ROUTE SYSTEM	PROJECT NUMBER	YEAR	AGENCY	PROJECT DESCRIPTION	MILE	PRGM	WORK TYPE	PROPOSED FUND	STIP TOTAL	FHWA	AC	FTA	TH	BOND	OTHER
936	MN 999	8806-RS-19	2019	MnDOT	DISTRICTWIDE SETASIDE VARIOUS LOCATIONS, BITUMINOUS PAVEMENT SEAL COAT - 2019	0.0	PM	BIT SEAL COAT	STBGP	5,039,000	4,031,200	-	-	1,007,800	-	-
937	MN 999	8806-RS-19A	2019	MnDOT	DISTRICTWIDE ROUT AND SEAL - 2019	0.0	PM	BIT SEAL COAT	STBGP	400,000	320,000	-	-	80,000	-	-
938	MN 999	8806-RW-19	2019	MnDOT	DISTRICTWIDE SETASIDES - R/W - 2019	0.0	RW	RIGHT OF WAY	SF	2,550,000	-	-	-	2,550,000	-	-
939	MN 999	8806-SA-19	2019	MnDOT	DISTRICTWIDE SETASIDES - SUPPLEMENTAL AGREEMENTS AND COST OVERRUNS - 2019	0.0	SA	SUP. AGR & COST OVRN	SF	3,000,000	-	-	-	3,000,000	-	-
940	MN 999	8806-SN-19	2019	MnDOT	DISTRICTWIDE SETASIDES - SIGNING - 2019	0.0	RX	SIGNING	SF	170,000	-	-	-	170,000	-	-
941	MN 999	8806-ST-19	2019	MnDOT	DISTRICTWIDE SETASIDES - STRIPING - 2019	0.0	RX	STRIPING	SF	650,000	-	-	-	650,000	-	-
										138,821,045	82,016,215	-	4,600,000	30,426,606	1,800,000	19,978,224

ATP 6																
FY 2018-FY 2021 STATE TRANSPORTATION IMPROVEMENT PROGRAM (STIP)																
Seq. #	ROUTE SYSTEM	PROJECT NUMBER	YEAR	AGENCY	PROJECT DESCRIPTION	MILE	PRGM	WORK TYPE	PROPOSED FUND	STIP TOTAL	FHWA	AC	FTA	TH	BOND	OTHER
942	BB	TRF-0047-20A	2020	ROCHESTER	SECT 5307: ROCHESTER RR OPERATING ASSISTANCE	0.0	B9	TRANSIT OPERATIONS	FTA	13,000,000	-	-	2,000,000	-	-	11,000,000
943	BB	TRF-3780-20	2020	LA CRESCENT	SECT 5307: CITY OF LA CRESCENT TRANSIT OPERATING ASSISTANCE	0.0	B9	TRANSIT OPERATIONS	FTA	375,000	-	-	55,000	-	-	320,000
944	BB	TRS-0047-20T	2020	ROCHESTER	SECT 5307: CITY OF ROCHESTER; PURCHASE SEVEN (7) 40 FT EXPANSION BUSES	0.0	TR	TRANSIT VEHCL PRCH	STBGP	3,400,000	1,374,800	-	-	-	-	2,025,200
945	BB	TRS-0047-20TA	2020	ROCHESTER	SECT 5307: CITY OF ROCHESTER; PURCHASE FIVE (5) STD 40 FT REPLACEMENT BUSES	0.0	TR	TRANSIT VEHCL PRCH	STBGP	2,450,000	1,960,000	-	-	-	-	490,000
946	CSAH 4	079-070-015	2020	WABASHA COUNTY	CSAH 4: 2' SHOULDER PAVING, 6" EDGELINE STRIPING, RUMBLE STRIPS AND SAFETY EDGE	0.0	SH	PAVE SHOULDER	HSIP	333,333	300,000	-	-	-	-	33,333
947	CSAH 9	159-020-022	2020	ROCHESTER	COLLEGE VIEW ROAD (CSAH 9) FROM 19TH AVE SE TO EAST CIRCLE DRIVE (CSAH 22) - CONCRETE PAVEMENT	1.1	RC	NEW PAVEMENT	STBGP	5,524,200	2,515,000	-	-	-	-	3,009,200
948	CSAH 22	024-622-011	2020	FREEBORN COUNTY	CSAH 22, MARSHALL STREET TO HAMMER ROAD, GRADE AND SURFACE, BITUMINOUS PAVEMENT, STORM SEWER, TRAFFIC SIGNAL INSTALLATION, LIGHTING AND PED/BIKE IMPROVEMENTS (ASSOCIATED WITH CITY OF ALBERT LEA SP 101-020-015)	1.3	RC	NEW PAVEMENT	STBGP	7,500,000	5,785,000	-	-	-	-	1,715,000
949	CSAH 30	085-630-009	2020	WINONA COUNTY	CSAH 30 OVER BEAVER CREEK, 0.4 MI W OF JCT TH 74, REPLACE BR 85507	0.0	BR	BRIDGE REPL	BROS	832,000	600,000	-	-	-	-	232,000
950	CSAH 37	085-637-026	2020	WINONA COUNTY	CSAH 37 OVER S FK WHITEWATER RIVER, 1.6 MI S OF JCT CR 108, REPLACE BR 85504	0.0	BR	BRIDGE REPL	BROS	871,000	656,000	-	-	-	-	215,000
951	CSAH 46	024-070-026	2020	FREEBORN COUNTY	CSAH 46, 2' PAVED SHOULDERS, RUMBLE STRIPS & SAFETY WEDGE	0.0	SH	PAVE SHOULDER	HSIP	192,000	172,800	-	-	-	-	19,200
952	CSAH 59	079-070-010	2020	WABASHA COUNTY	CSAH 59 @ TH 61 INTERSECTION REALIGNMENT	0.0	SH	NEW PAVEMENT	HSIP	800,000	720,000	-	-	-	-	80,000
953	CSAH 4, 11, 18, 84	079-070-014	2020	WABASHA COUNTY	WABASHA COUNTY CSAH 4, 11, 18 AND 84, 2' SHOULDER PAVING, RUMBLE STRIPS, SAFETY EDGE IN CURVES	0.0	SH	PAVE SHOULDER	HSIP	570,000	513,000	-	-	-	-	57,000
954	LOCAL 999	8806-SHL-20	2020	LOCAL	HSIP SETASIDE - LOCAL - 2020	0.0	SH	SAFETY IMPR	HSIP	390,444	351,400	-	-	-	-	39,044
955	LOCAL	025-070-011	2020	GOODHUE COUNTY	COUNTYWIDE INTERSECTION LIGHTING INSTALLATION	0.0	SH	LIGHTING	HSIP	88,000	79,200	-	-	-	-	8,800
956	LOCAL	079-070-011	2020	WABASHA COUNTY	COUNTYWIDE 6" EDGELINE STRIPING	0.0	SH	STRIPING	HSIP	404,000	363,600	-	-	-	-	40,400
957	MUN 58	025-599-121	2020	GOODHUE COUNTY	3RD ST N OVER THE CANNON RIVER, 0.5 MI N OF JCT TH 19, REHAB BR L5391	0.0	BI	BRIDGE REPAIR	BROS	1,297,534	1,038,027	-	-	-	-	259,507
958	PED/BIKE	156-090-003	2020	RED WING	OLD WEST MAIN STREET PEDESTRIAN-BICYCLE BRIDGE	0.0	EN	BRIDGE PEDESTRIAN	STBGTAP	1,811,250	857,218	-	-	-	-	954,032
959	PED/BIKE	234-090-001	2020	LAKE CITY	HOK-SI-LA PARK RECREATION TRAIL	0.0	EN	NEW TRAIL	STBGTAP	535,596	342,782	-	-	-	-	192,814
960	I 90	5580-91	2020	MnDOT	**SPP**AC** I 90 EB OVER US 52, BRIDGE 55810 AND WB OVER US 52, BRIDGE 55809, REHAB BRIDGES PLUS LIGHTING (AC PROJECT, PAYBACK IN 2021)	0.0	BI	BRIDGE REPAIR	NHPP	2,145,000	1,888,500	420,000	-	256,500	-	-

ATP 6																
FY 2018-FY 2021 STATE TRANSPORTATION IMPROVEMENT PROGRAM (STIP)																
Seq. #	ROUTE SYSTEM	PROJECT NUMBER	YEAR	AGENCY	PROJECT DESCRIPTION	MILE	PRGM	WORK TYPE	PROPOSED FUND	STIP TOTAL	FHWA	AC	FTA	TH	BOND	OTHER
961	I 90	8580-167	2020	MnDOT	**SPP**ELLA** I 90 WB FROM NEAR US 61/DAKOTA TO 0.618 MI W OF WB ENT RAMP FROM US 61 NB AND EB FROM NEAR US 61/DAKOTA TO 0.1 MI W OF S LIMITS OF DAKOTA, BITUMINOUS MILL AND OVERLAY	6.0	RS	MILL AND OVERLAY	NHPP	4,000,000	3,600,000	-	-	400,000	-	-
962	MN 16	5003-17	2020	MnDOT	**FLEX19**ELLA** MN 16 FROM I 90 TO TRACY ROAD IN SPRING VALLEY, BITUMINOUS MILL AND OVERLAY	15.8	RS	MILL AND OVERLAY	STBGP	6,500,000	5,200,000	-	-	1,300,000	-	-
963	MN 42	7901-52	2020	MnDOT	**AC** MN 42 FROM 0.35 MI N OF MN 247 TO US 61, BITUMINOUS MILL AND OVERLAY (AC PROJECT - PAYBACK IN 2021)	12.5	RS	MILL AND OVERLAY	STBGP	3,750,000	2,600,000	2,000,000	-	1,150,000	-	-
964	MN 56	5005-64	2020	MnDOT	MN 56 FROM LEROY E CITY LINE TO MAPLE ST (TAOPI), BITUMINOUS MILL AND OVERLAY	8.4	RS	MILL AND OVERLAY	STBGP	4,100,000	3,280,000	-	-	820,000	-	-
965	MN 57	2509-24	2020	MnDOT	**AC** ROUNDABOUT AT MN 57 AND MN 60 INTERSECTION - WANAMINGO (AC PROJECT - PAYBACK IN 2021)	0.3	SC	ROUNDABOUT	STBGP	1,488,889	880,000	1,000,000	-	608,889	-	-
966	MN 57	2509-24S	2020	MnDOT	**AC** ROUNDABOUT AT MN 57 AND MN 60 INTERSECTION - WANAMINGO (AC PROJECT - PAYBACK IN 2021) - HSIP PORTION OF 2509-24	0.3	SH	ROUNDABOUT	HSIP	1,111,111	1,000,000	-	-	111,111	-	-
967	MN 999	8826-195	2020	MnDOT	DISTRICTWIDE VARIOUS LOCATIONS, BITUMINOUS PAVEMENT SEAL COAT	0.0	PM	BIT SEAL COAT	STBGP	1,800,000	1,440,000	-	-	360,000	-	-
968	US 14	7402-34	2020	MnDOT	**ITS** US 14 FROM I-35 TO CSAH 180, TMS	6.2	SC	TRAFFIC MGMT SYST	STBGP	500,000	400,000	-	-	100,000	-	-
969	US 61	7906-97	2020	MnDOT	US 61, IN LAKE CITY FROM WEST ELM STREET TO CENTRAL POINT ROAD, RECONSTRUCTION	1.6	RC	RECONST.	NHPP	9,900,000	6,960,000	-	-	1,740,000	-	1,200,000
970	US 63	2515-21OV2	2020	MnDOT	CONTRACT ADMINISTRATION (CONSULTANT BOND ELIGIBLE) - RED WING BRIDGE 9040 AND BRIDGE 9103 - 2020	0.3	BR	BRIDGE REPL	BF	1,100,000	-	-	-	-	1,100,000	-
971	US 63	5509-84	2020	MnDOT	**AC** US 63, OVER I 90, REPLACE NB BRIDGE 9890 AND SB BR 9889 (AC PROJECT, PAYBACK IN 2021)	0.0	BR	BRIDGE REPL	NHPP	14,850,000	11,770,000	550,000	-	3,080,000	-	-
972	MN 999	8806-CL-20	2020	MnDOT	DISTRICTWIDE SETASIDES - CULVERTS - 2020	0.0	DR	CULVERT REPLACEMENT	SF	750,000	-	-	-	750,000	-	-
973	MN 999	8806-LT-20	2020	MnDOT	DISTRICTWIDE SETASIDES - LIGHTING - 2020	0.0	SC	LIGHTING	SF	50,000	-	-	-	50,000	-	-
974	MN 999	8806-MA-20	2020	MnDOT	DISTRICTWIDE SETASIDES - MISCELLANEOUS AGREEMENTS - 2020	0.0	MA	MISC. AGREEMENT	SF	200,000	-	-	-	200,000	-	-
975	MN 999	8806-PD-20	2020	MnDOT	DISTRICTWIDE SETASIDE - PROJECT DEVELOPMENT - 2020	0.0	CA	MISC. AGREEMENT	SF	3,300,000	-	-	-	3,300,000	-	-
976	MN 999	8806-PM-20-01	2020	MnDOT	DISTRICTWIDE SETASIDES - ROUT AND SEAL-2020	0.0	PM	BIT SEAL COAT	STBGP	400,000	320,000	-	-	80,000	-	-
977	MN 999	8806-RW-20	2020	MnDOT	DISTRICTWIDE SETASIDES - R/W - 2020	0.0	RW	RIGHT OF WAY	SF	1,900,000	-	-	-	1,900,000	-	-

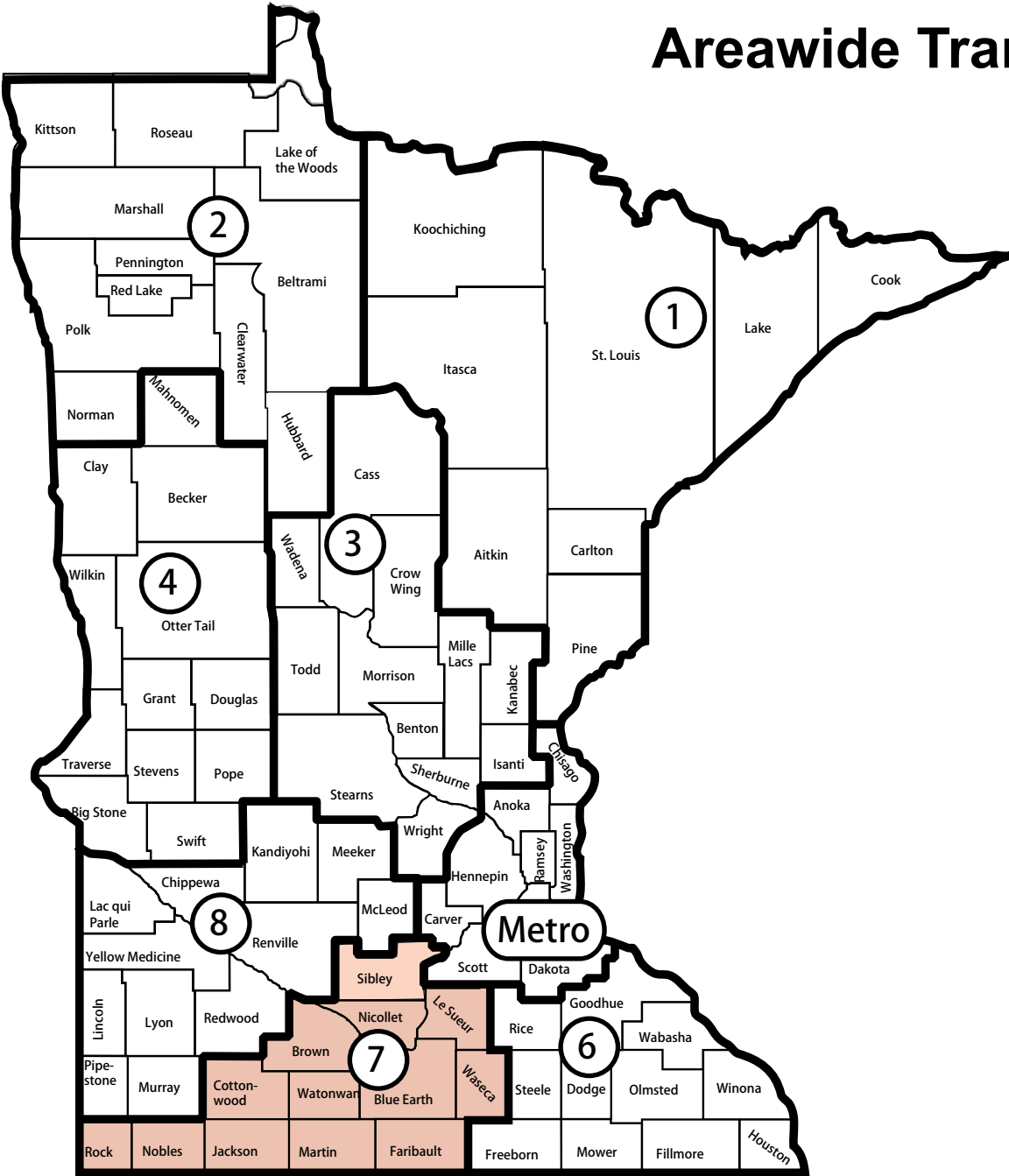
ATP 6																
FY 2018-FY 2021 STATE TRANSPORTATION IMPROVEMENT PROGRAM (STIP)																
Seq. #	ROUTE SYSTEM	PROJECT NUMBER	YEAR	AGENCY	PROJECT DESCRIPTION	MILE	PRGM	WORK TYPE	PROPOSED FUND	STIP TOTAL	FHWA	AC	FTA	TH	BOND	OTHER
978	MN 999	8806-SA-20	2020	MnDOT	DISTRICTWIDE SETASIDES - SUPPLEMENTAL AGREEMENTS AND COST OVERRUNS - 2020	0.0	SA	SUP. AGR & COST OVRN	SF	3,000,000	-	-	-	3,000,000	-	-
979	MN 999	8806-SC-20	2020	MnDOT	DISTRICTWIDE SETASIDES - SAFETY PROJECTS - 2020	0.0	SC	SAFETY IMPR	SF	787,778	-	-	-	787,778	-	-
980	MN 999	8806-SN-20	2020	MnDOT	DISTRICTWIDE SETASIDES - SIGNING - 2020	0.0	RX	SIGNING	SF	220,000	-	-	-	220,000	-	-
981	MN 999	8806-ST-20	2020	MnDOT	DISTRICTWIDE SETASIDES - STRIPING - 2020	0.0	RX	STRIPING	SF	700,000	-	-	-	700,000	-	-
										102,927,135	56,967,327	3,970,000	2,055,000	20,914,278	1,100,000	21,890,530

ATP 6																
FY 2018-FY 2021 STATE TRANSPORTATION IMPROVEMENT PROGRAM (STIP)																
Seq. #	ROUTE SYSTEM	PROJECT NUMBER	YEAR	AGENCY	PROJECT DESCRIPTION	MILE	PRGM	WORK TYPE	PROPOSED FUND	STIP TOTAL	FHWA	AC	FTA	TH	BOND	OTHER
982	BB	TRF-0047-21A	2021	ROCHESTER	SECT 5307: ROCHESTER RR OPERATING ASSISTANCE	0.0	B9	TRANSIT OPERATIONS	FTA	13,700,000	-	-	2,000,000	-	-	11,700,000
983	BB	TRF-0047-21B	2021	ROCHESTER	SECT 5339: ROCHESTER ; PURCHASE (2) DAR REPLACEMENT BUSES	0.0	BB	TRANSIT VEHCL PRCH	FTA	645,000	-	-	516,000	-	-	129,000
984	BB	TRF-0047-21C	2021	ROCHESTER	SECT 5339: ROCHESTER; PURCHASE TWO (2) ST 40 FT EXPANSION BUS	0.0	BB	TRANSIT VEHCL PRCH	FTA	1,070,000	-	-	856,000	-	-	214,000
985	BB	TRF-0047-21D	2021	ROCHESTER	SECT 5307: ROCHESTER; TRANSIT DEVELOPMENT PLAN	0.0	B9	PLANNING	FTA	250,000	-	-	200,000	-	-	50,000
986	BB	TRF-3780-21	2021	LA CRESCENT	SECT 5307: CITY OF LA CRESCENT TRANSIT OPERATING ASSISTANCE	0.0	B9	TRANSIT OPERATIONS	FTA	375,000	-	-	55,000	-	-	320,000
987	BB	TRS-0047-21T	2021	ROCHESTER	CITY OF ROCHESTER; PURCHASE FIVE (5) STD 40 FT REPLACEMENT BUSES	0.0	TR	TRANSIT VEHCL PRCH	STBGP	2,675,000	2,140,000	-	-	-	-	535,000
988	CR 77	079-070-016	2021	WABASHA COUNTY	TH 61/CR77 INTERSECTION IMPROVEMENTS	0.0	SH	PAVEMENT MARKINGS	HSIP	388,889	350,000	-	-	-	-	38,889
989	CSAH 6	028-606-024	2021	HOUSTON COUNTY	CSAH 6, FROM WINONA COUNTY LINE TO TOWN HALL ROAD, BITUMINOUS RECLAMATION/BITUMINOUS PAVEMENT	6.7	RD	BIT RECLAMATION	STBGP	2,331,000	1,680,000	-	-	-	-	651,000
990	CSAH 21	023-621-023	2021	FILLMORE COUNTY	CSAH 21, FROM CSAH 12 TO TH 16, CONCRETE OVERLAY	5.4	RS	CONCRETE OVERLAY	STBGP	2,700,000	1,950,000	-	-	-	-	750,000
991	LOCAL 999	8806-SHL-21	2021	LOCAL	HSIP SETASIDE - LOCAL - 2021	0.0	SH	SAFETY IMPR	HSIP	1,834,933	1,750,000	-	-	-	-	84,933
992	LOCAL	153-109-014	2021	OWATONNA	BRIDGE STREET, FROM 24TH AVE TO I 35 SB RAMP, RECONSTRUCTION	0.4	RC	NEW PAVEMENT	STBGP	2,940,000	1,249,000	-	-	-	-	1,691,000
993	LOCAL	156-132-003	2021	RED WING	OLD WEST MAIN, BETWEEN BUCHANAN ST AND JACKSON ST, BIT, GRADE, STORM, PED BIKE	0.3	RC	NEW PAVEMENT	STBGP	2,170,000	651,000	-	-	-	-	1,519,000
994	LOCAL	159-080-020	2021	ROCHESTER	CONSTRUCTION MEMBERS PARKWAY EXTENSION AND PUBLIC STREET (TIED TO SP 055-622-062)	0.0	RS	NEW PAVEMENT	STBGP	2,962,500	2,370,000	-	-	-	-	592,500
995	MUN 138	125-080-005	2021	FARIBAULT	MUN 138, REPLACE BRIDGE 66507 OVER DIVISION STREET - FARIBAULT	0.0	BI	BRIDGE REPL	BROS	2,200,000	1,760,000	-	-	-	-	440,000
996	PED/BIKE	159-090-022	2021	ROCHESTER	TRAIL ALONG BROADWAY AND TH 14 FROM 14TH STREET TO CROSSROADS DR SW	0.0	EN	NEW TRAIL	STBGTAP	528,000	200,000	-	-	-	-	328,000
997	PED/BIKE	236-090-003	2021	LA CRESCENT	LA CRESCENT WAGON WHEEL TRAIL PHASE 3	0.0	EN	NEW TRAIL	STBGTAP	2,250,000	1,000,000	-	-	-	-	1,250,000
998	I 90	5080-165	2021	MnDOT	**SPP** I 90 OVER ROSE CREEK , REHAB BOX CULVERTS 8963, 8964 AND 8965	2.3	BI	BRIDGE REPL	NHPP	1,200,000	1,080,000	-	-	120,000	-	-
999	I 90	5080-166	2021	MnDOT	**SPP** I 90, 28TH STREET OVER I 90, REPLACE BRIDGE 9504	0.0	BR	BRIDGE REPL	NHPP	3,500,000	3,150,000	-	-	350,000	-	-
1000	I 90	5580-91AC	2021	MnDOT	**SPP**AC** I 90 EB OVER US 52, BRIDGE 55810 AND WB OVER US 52, BRIDGE 55809, REHAB BRIDGES (AC PAYBACK 1 OF 1)	0.0	BI	BRIDGE REPAIR	NHPP	420,000	420,000	-	-	-	-	-
1001	I 90	8826-165	2021	MnDOT	**SPP** DISTRICTWIDE DECK REPAIR ON I 90 WB	0.0	BI	BRIDGE REPAIR	NHPP	5,625,000	5,062,500	-	-	562,500	-	-
1002	MN 21	6605-37	2021	MnDOT	MN 21 FROM 1.7 MI N OF I 35 TO MN 99, BITUMINOUS MILL AND OVERLAY	8.1	RS	MILL AND OVERLAY	STBGP	3,500,000	2,800,000	-	-	700,000	-	-
1003	MN 30	5505-27	2021	MnDOT	MN 30, REPLACE BRIDGE 9008 AND BRIDGE 9009, OVER N BR ROOT RIVER	0.3	BR	BRIDGE REPL	STBGP	5,700,000	4,560,000	-	-	1,140,000	-	-

ATP 6																
FY 2018-FY 2021 STATE TRANSPORTATION IMPROVEMENT PROGRAM (STIP)																
Seq. #	ROUTE SYSTEM	PROJECT NUMBER	YEAR	AGENCY	PROJECT DESCRIPTION	MILE	PRGM	WORK TYPE	PROPOSED FUND	STIP TOTAL	FHWA	AC	FTA	TH	BOND	OTHER
1004	MN 42	7901-52AC	2021	MnDOT	**AC** MN 42 FROM 0.35 MI N OF MN 247 TO US 61, BITUMINOUS MILL AND OVERLAY (AC PAYBACK 1 OF 1)	12.5	RS	MILL AND OVERLAY	STBGP	2,000,000	2,000,000	-	-	-	-	-
1005	MN 56	2508-36	2021	MnDOT	MN 56, REPLACE BOX 8648 OVER STREAM	0.2	BR	BRIDGE REPL	SF	375,000	-	-	-	375,000	-	-
1006	MN 57	2509-24AC	2021	MnDOT	**AC** ROUNDABOUT AT MN 57 AND MN 60 INTERSECTION - WANAMINGO (AC PAYBACK 1 OF 1)	0.3	SC	ROUNDABOUT	STBGP	1,000,000	1,000,000	-	-	-	-	-
1007	MN 74	8508-39	2021	MnDOT	**ELLA** MN 74, REPLACE BRIDGE 5932 OVER SOUTH FK WHITEWATER RIVER - ST CHARLES	0.0	BR	BRIDGE REPL	STBGP	1,800,000	1,440,000	-	-	360,000	-	-
1008	MN 76	2808-22	2021	MnDOT	MN 76, REHAB BRIDGE 9104, 9105 AND 9106 OVER MONEY CREEK - FORCE ACCOUNT	0.0	RX	BRIDGE REPAIR	SF	50,000	-	-	-	50,000	-	-
1009	MN 105	5007-34	2021	MnDOT	**ELLA** MN 105 FROM IA STATE LINE TO BRIDGE 5971, MEDIUM BITUMINOUS MILL AND OVERLAY	11.3	RS	MILL AND OVERLAY	STBGP	4,300,000	3,440,000	-	-	860,000	-	-
1010	MN 999	8826-201	2021	MnDOT	DISTRICTWIDE PREVENTIVE MAINTENANCE - D6 EAST	0.0	PM	BIT SEAL COAT	STBGP	2,258,333	1,806,666	-	-	451,667	-	-
1011	MN 999	8826-202	2021	MnDOT	DISTRICTWIDE PREVENTIVE MAINTENANCE - D6 WEST	0.0	PM	BIT SEAL COAT	STBGP	2,258,333	1,806,666	-	-	451,667	-	-
1012	MN 999	8826-203	2021	MnDOT	DISTRICTWIDE PREVENTIVE MAINTENANCE - ROUT AND SEAL	0.0	PM	BIT ROUT & SEAL	STBGP	2,258,333	1,806,666	-	-	451,667	-	-
1013	MN 999	8826-210	2021	MnDOT	DISTRICTWIDE BRIDGE DECK CRACK SEALING	0.0	BI	BRIDGE REPAIR	SF	385,000	-	-	-	385,000	-	-
1014	US 14	5501-38	2021	MnDOT	**ITS** US 14 FROM CSAH 5 (BYRON) TO WEST CIRCLE DRIVE (ROCHESTER), TMS	7.0	SC	TRAFFIC MGMT SYST	STBGP	670,000	536,000	-	-	134,000	-	-
1015	US 14	5503-46	2021	MnDOT	**ELLA** US 14, OVER STREAM, REPLACE BRIDGE 6034	0.0	BR	BRIDGE REPL	STBGP	390,000	312,000	-	-	78,000	-	-
1016	US 63	2515-21OV3	2021	MnDOT	CONTRACT ADMINISTRATION (CONSULTANT BOND ELIGIBLE) - RED WING BRIDGE 9040 AND BRIDGE 9103 - 2021	0.3	BR	BRIDGE REPL	BF	150,000	-	-	-	-	150,000	-
1017	US 63	5509-84AC	2021	MnDOT	**AC** US 63, OVER I 90, REPLACE NB BRIDGE 9890 AND SB BR 9889 (AC PAYBACK 1 OF 1)	0.0	BR	BRIDGE REPL	NHPP	550,000	550,000	-	-	-	-	-
1018	US 65	2405-32	2021	MnDOT	**SPP**AC** US 65 NB AND SB FROM NEWTON AVE TO I-35 RAMPS IN ALBERT LEA, MN, BITUMINOUS MILL AND OVERLAY, ADA RAMP, SIDEWALK AND STORM SEWER REPAIRS (AC PROJECT, PAYBACK IN 2022)	2.7	RS	MILL AND OVERLAY	NHPP	3,329,000	2,509,000	771,000	-	820,000	-	-
1019	US 218	5009-34	2021	MnDOT	**SPP** US 218, WEST JUNCTION OVER I 90, REHAB BRIDGES 50803 AND 50804	0.0	BR	BRIDGE REPL	NHPP	2,800,000	2,240,000	-	-	560,000	-	-
1020	MN 999	8806-AM-21	2021	MnDOT	DISTRICTWIDE SETASIDES - MUNICIPAL AGREEMENTS - 2021	0.0	AM	COOP CONST AGR	SF	1,250,000	-	-	-	1,250,000	-	-
1021	MN 999	8806-AP-21	2021	MnDOT	DISTRICTWIDE SETASIDES - ACCESSIBLE PEDESTRIAN INFRASTRUCTURE - 2021	0.0	BT	PED RAMPS, ADA IMPR	SF	100,000	-	-	-	100,000	-	-

ATP 6																
FY 2018-FY 2021 STATE TRANSPORTATION IMPROVEMENT PROGRAM (STIP)																
Seq. #	ROUTE SYSTEM	PROJECT NUMBER	YEAR	AGENCY	PROJECT DESCRIPTION	MILE	PRGM	WORK TYPE	PROPOSED FUND	STIP TOTAL	FHWA	AC	FTA	TH	BOND	OTHER
1022	MN 999	8806-CL-21	2021	MnDOT	DISTRICTWIDE SETASIDES - CULVERTS - 2021	0.0	DR	CULVERT REPLACEMENT	SF	950,000	-	-	-	950,000	-	-
1023	MN 999	8806-LT-21	2021	MnDOT	DISTRICTWIDE SETASIDES - LIGHTING - 2021	0.0	SC	LIGHTING	SF	81,000	-	-	-	81,000	-	-
1024	MN 999	8806-MA-21	2021	MnDOT	DISTRICTWIDE SETASIDES - MISCELLANEOUS AGREEMENTS - 2021	0.0	MA	MISC. AGREEMENT	SF	100,000	-	-	-	100,000	-	-
1025	MN 999	8806-PD-21	2021	MnDOT	DISTRICTWIDE SETASIDE - PROJECT DEVELOPMENT - 2021	0.0	CA	MISC. AGREEMENT	SF	3,000,000	-	-	-	3,000,000	-	-
1026	MN 999	8806-PED-21	2021	MnDOT	DISTRICTWIDE SETASIDES - BICYCLE INFRASTRUCTURE - 2021	0.0	BT	IMPROVE EXISTING TRAIL	SF	260,000	-	-	-	260,000	-	-
1027	MN 999	8806-RCIP-21	2021	MnDOT	DISTRICTWIDE SETASIDES - RCIP - 2021	0.0	AM	COOP CONST AGR	SF	2,500,000	-	-	-	2,500,000	-	-
1028	MN 999	8806-RW-21	2021	MnDOT	DISTRICTWIDE SETASIDES - R/W - 2021	0.0	RW	RIGHT OF WAY	SF	1,500,000	-	-	-	1,500,000	-	-
1029	MN 999	8806-SA-21	2021	MnDOT	DISTRICTWIDE SETASIDES - SUPPLEMENTAL AGREEMENTS AND COST OVERRUNS - 2021	0.0	SA	SUP. AGR & COST OVRN	SF	3,430,000	-	-	-	3,430,000	-	-
1030	MN 999	8806-SC-21-01	2021	MnDOT	DISTRICTWIDE SETASIDES - SAFETY PROJECTS - 2021	0.0	SC	SAFETY IMPR	STBGP	368,500	-	-	-	368,500	-	-
1031	MN 999	8806-SC-21-02	2021	MnDOT	DISTRICTWIDE SETASIDES - SAFETY PROJECTS - 2021	0.0	SC	SAFETY IMPR	SF	734,500	-	-	-	734,500	-	-
1032	MN 999	8806-SG-21	2021	MnDOT	DISTRICTWIDE SETASIDES - SIGNAL REPLACEMENT - 2021	0.0	SC	TRAFFIC SIGNAL INSTL	SF	500,000	-	-	-	500,000	-	-
1033	MN 999	8806-SHS-21-01	2021	MnDOT	DISTRICTWIDE SETASIDES - HSIP - 2021	0.0	SH	SAFETY IMPR	HSIP	833,333	750,000	-	-	83,333	-	-
1034	MN 999	8806-SHS-21-02	2021	MnDOT	DISTRICTWIDE SETASIDES - HSIP - 2021	0.0	SH	SAFETY IMPR	HSIP	833,333	750,000	-	-	83,333	-	-
1035	MN 999	8806-SN-21	2021	MnDOT	DISTRICTWIDE SETASIDES - SIGNING - 2021	0.0	RX	SIGNING	SF	250,000	-	-	-	250,000	-	-
1036	MN 999	8806-ST-21	2021	MnDOT	DISTRICTWIDE SETASIDES - STRIPING - 2021	0.0	RX	STRIPING	SF	850,000	-	-	-	850,000	-	-
										101,079,987	53,119,498	771,000	3,627,000	23,890,167	150,000	20,293,322

Areawide Transportation Partnership (ATP) Boundaries



DISTRICT 7

Greg Ous
Transportation District Engineer
(507) 304-6101
2151 Bassett Drive
Mankato, Minnesota 56001-6888
General Information: (507) 304-6100
(800)-657-3747

ATP 7																
FY 2018-FY 2021 STATE TRANSPORTATION IMPROVEMENT PROGRAM (STIP)																
Seq. #	ROUTE SYSTEM	PROJECT NUMBER	YEAR	AGENCY	PROJECT DESCRIPTION	MILE	PRGM	WORK TYPE	PROPOSED FUND	STIP TOTAL	FHWA	AC	FTA	TH	BOND	OTHER
1037	BB	TRF-0028-18A	2018	MANKATO	SECT 5307: CITY OF MANKATO RR TRANSIT OPERATING ASSISTANCE	0.0	B9	TRANSIT OPERATIONS	FTA	1,800,000	-	-	532,000	-	-	1,268,000
1038	BB	TRF-0028-18B	2018	MANKATO	SECT 5307: CITY OF MANKATO RR TRANSIT PREVENTATIVE MAINTENANCE	0.0	B9	TRANSIT OPERATIONS	FTA	263,000	-	-	188,000	-	-	75,000
1039	BB	TRF-0028-18ZC	2018	MANKATO	MANKATO; SFY2018 GREATER MN NEW SERVICE EXPANSION CAPITAL FUNDS (7/1/17-6/30/18)	0.0	TR	TRANSIT VEHCL PRCH	LF	1,717,800	-	-	-	-	-	1,717,800
1040	BB	TRF-0028-18ZO	2018	MANKATO	MANKATO; SFY2018 GREATER MN NEW SERVICE EXPANSION OPERATING FUNDS (7/1/17-6/30/18)	0.0	TR	TRANSIT OPERATIONS	LF	549,000	-	-	-	-	-	549,000
1041	RR	07-00127	2018	BLUE EARTH COUNTY	UP RR, INSTALL GATES, CSAH 5, MANKATO, BLUE EARTH COUNTY	0.0	SR	RR XING IMPV	RRS	250,000	225,000	-	-	-	-	25,000
1042	RR	07-00128	2018	BLUE EARTH COUNTY	DME RR, INSTALL GATES, CSAH 26, 227TH ST, MANKATO, BLUE EARTH COUNTY	0.0	SR	RR XING IMPV	RRS	250,000	225,000	-	-	-	-	25,000
1043	RR	07-00129	2018	BLUE EARTH COUNTY	DME RR, INSTALL GATES, CSAH 56, 598TH AVE, EAGLE LAKE, BLUE EARTH COUNTY	0.0	SR	RR XING IMPV	RRS	250,000	225,000	-	-	-	-	25,000
1044	RR	07-00130	2018	BLUE EARTH COUNTY	UP RR, INSTALL GATES, T363, 194TH ST, TOWNSHIP OF GARDEN CITY, BLUE EARTH COUNTY	0.0	SR	RR XING IMPV	RRS	325,000	292,500	-	-	-	-	32,500
1045	RR	32-00106	2018	JACKSON COUNTY	UP RR, INSTALL GATES, CSAH 9, 10TH ST, HERON LAKE, JACKSON COUNTY	0.0	SR	RR XING IMPV	RRS	250,000	225,000	-	-	-	-	25,000
1046	RR	53-00108	2018	NOBLES COUNTY	UP RR, INSTALL GATES, MSAS 116, FLOWER LANE, WORTHINGTON, NOBLES COUNTY	0.0	SR	RR XING IMPV	RRS	250,000	225,000	-	-	-	-	25,000
1047	RR	8101-59	2018	MNDOT	DME RR, UPGRADE EXISTING SIGNAL SYSTEM, MN 13, STATE ST S, WASECA, WASECA COUNTY	0.0	SR	RR XING IMPV	RRS	250,000	225,000	-	-	25,000	-	-
1048	CSAH 5	083-070-011	2018	WATONWAN COUNTY	CSAH 5, FROM TH 30 TO BROWN COUNTY LINE, BITUMINOUS OVERLAY, SHOULDER PAVING, SAFETY WEDGE, RUMBLE STRIPES AND RESURFACE DECK OF BR 92417 & ON CSAH 8, FROM MARTIN CO CSAH 27 TO CR 108, BIT OVERLAY	7.4	SH	PAVE SHOULDER	HSIP	1,421,600	162,000	-	-	-	-	1,259,600
1049	CSAH 7	017-070-004	2018	COTTONWOOD COUNTY	CSAH 7, FROM CSAH 15 TO 390TH ST, OVERLAY, CURVE SHOULDER PAVING AND RUMBLE STRIPES (TIED TO 017-070-005)	1.3	SH	PAVE SHOULDER	HSIP	436,800	17,250	-	-	-	-	419,550
1050	CSAH 7	017-070-005	2018	COTTONWOOD COUNTY	CSAH 7, FROM CSAH 15 TO CSAH 13, OVERLAY, PAVE SHOULDERS AND RUMBLE STRIPES (TIED TO 017-070-004)	3.3	SH	PAVE SHOULDER	HSIP	1,123,200	126,000	-	-	-	-	997,200
1051	CSAH 9	072-609-031	2018	SIBLEY COUNTY	CSAH 9, FROM TH 5 TO NORTH COUNTY LINE, BITUMINOUS OVERLAY	8.2	RS	BIT OVERLAY	STBGP	1,910,000	726,750	-	-	-	-	1,183,250
1052	CSAH 9	083-070-009	2018	WATONWAN COUNTY	CSAH 9, FROM CSAH 30 TO WATONWAN RIVER BRIDGE, BITUMINOUS OVERLAY, SHOULDER PAVING AT CURVES, RUMBLE STRIPES, CHEVRONS AND INTERSECTION IMPROVEMENTS & ON CSAH 8, FROM E LIMITS OF ORMSBY TO CSAH 27, BIT OVERLAY	7.1	SH	PAVE SHOULDER	HSIP	1,260,175	36,000	-	-	-	-	1,224,175

ATP 7																
FY 2018-FY 2021 STATE TRANSPORTATION IMPROVEMENT PROGRAM (STIP)																
Seq. #	ROUTE SYSTEM	PROJECT NUMBER	YEAR	AGENCY	PROJECT DESCRIPTION	MILE	PRGM	WORK TYPE	PROPOSED FUND	STIP TOTAL	FHWA	AC	FTA	TH	BOND	OTHER
1053	CSAH 13	072-613-015	2018	SIBLEY COUNTY	CSAH 13, FROM TH 5 TO NORTH COUNTY LINE, BITUMINOUS OVERLAY	7.5	RS	BIT OVERLAY	STBGP	1,374,300	698,250	-	-	-	-	676,050
1054	CSAH 29	008-070-005	2018	BROWN COUNTY	**SEC164** CSAH 29, JCT OF TH 4 & CSAH 29, CONSTRUCT ROUNDABOUT (TIED TO 0802-45)	0.3	SH	ROUNDABOUT	HSIP	885,000	885,000	-	-	-	-	-
1055	CSAH 29	032-629-045AC	2018	JACKSON COUNTY	**AC** CSAH 29, FROM IOWA STATE LINE TO CSAH 8, RECLAIM AND BITUMINOUS SURFACING (AC PAYBACK 1 OF 1)	4.8	RD	BIT RECLM	STBGP	1,200,000	1,200,000	-	-	-	-	-
1056	CSAH 57	083-070-010	2018	WATONWAN COUNTY	CSAH 57, FROM 0.2 MI NE OF TH 60 NORTH RAMPS TO SOUTH WEST LIMITS OF ST JAMES, MILL AND UNBONDED CONCRETE INLAY, BIT SHOULDERS AND GROUND IN WET REFLECTIVE PAVEMENT MARKINGS	1.0	SH	PAVEMENT MARKINGS	HSIP	665,950	15,750	-	-	-	-	650,200
1057	CSAH 90	007-070-005	2018	BLUE EARTH COUNTY	**AC** CSAH 90, AT THE JCT OF CSAH 90 & TH 22, CONSTRUCT ROUNDABOUT (TIED TO 0704-108) (AC PROJECT, AC PAYBACK IN 2019)	0.0	SH	ROUNDABOUT	HSIP	67,800	-	610,200	-	-	-	67,800
1058	CSAH 999	007-070-004	2018	BLUE EARTH COUNTY	COUNTYWIDE, CURVE AND INTERSECTION SAFETY IMPROVEMENTS	0.0	SH	SIGNING	HSIP	457,526	411,773	-	-	-	-	45,753
1059	CSAH 999	032-070-001	2018	JACKSON COUNTY	COUNTYWIDE, IMPROVED CURVE DELINEATION	0.0	SH	SIGNING	HSIP	198,000	178,200	-	-	-	-	19,800
1060	CSAH 999	040-070-005	2018	LE SUEUR COUNTY	COUNTYWIDE, RUMBLE STRIPS/STRIPES, EDGELINE AND CENTERLINE MARKINGS	0.0	SH	PAVEMENT MARKINGS	HSIP	612,700	551,430	-	-	-	-	61,270
1061	LOCAL	137-080-002	2018	MANKATO	**AC**TED** ADAMS ST; FROM TH 22 TO CSAH 12, CONSTRUCT NEW ROAD, ROUNDABOUT AND PED/BIKE TRAIL (AC PAYBACK IN 2019 & 2020)	1.1	MC	GRADING ONLY	STBGP	4,279,535	866,708	1,020,000	-	-	-	3,412,827
1062	MSAS 112	123-112-001AC	2018	FAIRMONT	**AC** MSAS 112, ON MARGARET STREET, FROM NORTH AVE TO TH 15, PAVEMENT REHAB, ADA AND CONSTRUCT PED/BIKE TRAIL (AC PROJECT, PAYBACK 1 OF 1)	0.7	RD	URBAN RECONST	STBGP	128,892	128,892	-	-	-	-	-
1063	MSAS 116	150-116-009AC	2018	NORTH MANKATO	**AC** MSAS 116, ON LOOKOUT DRIVE FROM CAROL COURT TO HOWARD DRIVE IN NORTH MANKATO, RECONSTRUCT AND MILL & OVERLAY AND ADA (PAYBACK 1 OF 1)	1.0	MC	URBAN RECONST	STBGP	1,435,971	1,435,971	-	-	-	-	-
1064	MSAS 138	137-138-001	2018	MANKATO	MSAS 138, ALONG WARREN STREET FROM BALCERZAK DRIVE TO STADIUM RD, CONSTRUCT SIDEWALK, SIGNALS AND ADDITIONAL PEDESTRIAN CHANNELIZATION AT VARIOUS LOCATIONS	0.4	BT	SIDEWALKS	STBGTAP	721,485	400,000	-	-	-	-	321,485
1065	PED/BIKE	017-591-005	2018	COTTONWOOD COUNTY	IN WINDOM, ADJACENT TO 6TH AVE AT THE WINFAIR ELEMENTARY SCHOOL, CONSTRUCT DROP-OFF AND PICK-UP LANE	0.0	BT	EDUCATION & SAFETY	STBGTAP	443,000	298,400	-	-	-	-	144,600
1066	PED/BIKE	022-591-002	2018	FARIBAULT COUNTY	**AC** IN BLUE EARTH, ALONG CSAH 16, W 2ND ST, CSAH 6 (380TH AVE), CSAH 44, FAIRVIEW ST & N GALLBRAITH ST, CONSTRUCT PED/BIKE TRAIL, ADA, STRIPING (AC PAYBACK IN 2021)	0.0	BT	NEW TRAIL	STBGTAP	61,600	-	246,400	-	-	-	61,600

ATP 7																
FY 2018-FY 2021 STATE TRANSPORTATION IMPROVEMENT PROGRAM (STIP)																
Seq. #	ROUTE SYSTEM	PROJECT NUMBER	YEAR	AGENCY	PROJECT DESCRIPTION	MILE	PRGM	WORK TYPE	PROPOSED FUND	STIP TOTAL	FHWA	AC	FTA	TH	BOND	OTHER
1067	PED/BIKE	040-591-001	2018	LE SUEUR COUNTY	**AC** ALONG S 4TH ST, S 5TH ST AND BRIDGE ST, IN THE CITY OF LE SUEUR, RECONSTRUCT SIDEWALKS AND ADA (AC PROJECT, AC PAYBACK IN 2019)	0.0	BT	SIDEWALKS	STBGTAP	267,082	-	383,090	-	-	-	267,082
1068	I 90	6780-107	2018	MNDOT	**SPPF17**ELLA** I90, WB LANES, FROM TH 75 TO ROCK/NOBLES COUNTY LINE, CONCRETE PAVEMENT REHAB, SHOULDER REPLACEMENT & LIGHTING	7.9	RD	CONCRETE PAV REHAB	NHFP	2,532,842	2,279,558	-	-	253,284	-	-
1069	I 90	6780-114	2018	MNDOT	**17NEW** I 90, FROM SOUTH DAKOTA BORDER TO 1.3 MI W OF JCT OF DIAGONAL ROAD IN WORTHINGTON, INSTALL HIGH TENSION CABLE MEDIAN BARRIER ALONG WB LANES	41.0	SH	TRAFFIC BARRIER	HSIP	4,600,000	4,140,000	-	-	460,000	-	-
1070	MN 4	0802-45	2018	MNDOT	**SEC164** MN4, JCT OF TH 4 & CSAH 29, CONSTRUCT ROUNDABOUT (TIED TO 008-070-005)	0.3	SH	ROUNDABOUT	HSIP	885,000	885,000	-	-	-	-	-
1071	MN 15	0805-116	2018	MNDOT	MN 15, IN NEW ULM FROM 20TH SOUTH ST TO WEST JCT TH 14/15 (7TH NORTH STREET), PLANT TREES	2.2	RS	LANDSCAPING	STBGP	55,000	24,000	-	-	6,000	-	25,000
1072	MN 19	4003-26	2018	MNDOT	**SEC164** MN19, FROM 0.35 MI W OF CSAH 3 TO CSAH 89, CONSTRUCT CENTER LEFT & RIGHT TURN LANES AND LIGHTING (TO BE AUTHORIZED WITH FFY2017 SECTION 164 FUNDS)	0.6	SH	TURN LANES	HSIP	422,924	422,924	-	-	-	-	-
1073	MN 22	0704-100AC1	2018	MNDOT	**AC** MN 22, FROM 5TH AVE IN MAPLETON TO 0.1 MI N OF JCT CSAH 15, RECONSTRUCT AND REPLACE BR 5959 WITH NEW BR 07051 (AC PAYBACK 1 OF 2)	10.6	MC	NEW PAVEMENT	STBGP	8,500,000	8,500,000	-	-	-	-	-
1074	MN 22	0704-108	2018	MNDOT	MN 22, FROM CSAH 15 TO CSAH 90, MILL & OVERLAY (TIED TO 007-070-005) (ASSOCIATED 0704-108S)	2.3	RS	MILL AND OVERLAY	STBGP	3,700,000	2,960,000	-	-	740,000	-	-
1075	MN 22	0704-108S	2018	MNDOT	**AC** MN 22, AT JCT OF CSAH 90, CONSTRUCT ROUNDABOUT (TIED TO 007-070-005) (ASSOCIATED 0704-108) (AC PAYBACK IN 2019)	0.0	SH	ROUNDABOUT	HSIP	100,000	-	900,000	-	100,000	-	-
1076	MN 60	1703-69AC	2018	MNDOT	**SPP**AC** MN 60, FROM WINDOM TO WEST OF MOUNTAIN LAKE, RECONSTRUCT FROM TWO LANE TO FOUR LANE DIVIDED HIGHWAY, REPLACE CULVERT 8260 WITH NEW CULVERT 17X04 & LIGHTING (AC PAYBACK 1 OF 1)	8.0	MC	GRADING ONLY	NHPP	15,744,214	15,744,214	-	-	-	-	-
1077	MN 60	3204-69	2018	MNDOT	MN 60, AT WILDER, REPLACE CONCRETE PANEL	0.0	RD	CONCRETE PAV REHAB	NHPP	300,000	240,000	-	-	60,000	-	-
1078	MN 60	5306-48	2018	MNDOT	MN 60, FROM CSAH 35 TO NORTH OF I 90, PLACE SIGNS FOR THE WORTHINGTON WEIGH STATION	1.9	SC	SIGNING	NHPP	100,000	80,000	-	-	20,000	-	-
1079	MN 99	4008-28	2018	MNDOT	MN 99, FROM MINNESOTA RIVER BRIDGE TO CSAH 38 IN LE CENTER, MILL & OVERLAY	12.8	RS	MILL AND OVERLAY	STBGP	3,400,000	2,720,000	-	-	680,000	-	-

FY 2018-FY 2021 STATE TRANSPORTATION IMPROVEMENT PROGRAM (STIP)																
Seq. #	ROUTE SYSTEM	PROJECT NUMBER	YEAR	AGENCY	PROJECT DESCRIPTION	MILE	PRGM	WORK TYPE	PROPOSED FUND	STIP TOTAL	FHWA	AC	FTA	TH	BOND	OTHER
1080	MN 109	2206-13	2018	MNDOT	MN 109, FROM TH 22 TO I90 IN ALDEN, MILL AND OVERLAY, NEW BR 22X08, LIGHTING AND ADA	10.2	RS	MILL AND OVERLAY	STBGP	6,700,000	5,200,000	-	-	1,300,000	-	200,000
1081	MN 999	8827-271	2018	MNDOT	**ELLA** DISTRICTWIDE, CULVERT REPAIR AND REPLACEMENT	0.0	DR	CULVERT REHAB	STBGP	1,430,143	1,144,914	-	-	285,229	-	-
1082	US 14	0803-38	2018	MNDOT	**SPP** US 14, FROM WEST SIDE OF SLEEPY EYE TO 0.1 MI E OF CSAH 27, MILL & OVERLAY, CONCRETE GRINDING, ADA, SIGNALS & LIGHTING	1.9	RS	MILL AND OVERLAY	NHPP	2,500,000	1,840,000	-	-	460,000	-	200,000
1083	US 14	0803-43AC	2018	MNDOT	**AC** US 14, FROM 0.25 MI E OF CSAH 5 TO 0.23 MI W OF W JCT CSAH 27, UNBONDED CONCRETE OVERLAY & SHOULDER RECLAMATION (AC PAYBACK 1 OF 1)	12.5	RS	CONCRETE OVERLAY	STBGP	5,273,021	5,273,021	-	-	-	-	-
1084	US 14	0804-113	2018	MNDOT	**17NEW**SPP** US 14, FROM 0.1 MI E OF CSAH 27 TO THE WEST LIMITS OF NEW ULM, MILL & OVERLAY	9.6	RS	MILL AND OVERLAY	NHPP	2,300,000	1,840,000	-	-	460,000	-	-
1085	US 14	0804-81	2018	MNDOT	**PODI**SPP**AC**CHAP 152** US 14, BROADWAY ST TO 0.6 MI E OF HWY 14, 15 & CR 21 INT. & ON MN 15, HWY 14, 15 & CR 21 INT TO 0.1 MI N OF 428TH LANE, RECONSTRUCT & REPLACE BR 9200 & 9294 WITH NEW BR 08016 & 08017 & NEW INTERCHANGE BR 52016 (AC PROJECT, AC PAYBACK IN 2019)	2.9	BR	BRIDGE REPL	NHPP BF	20,093,000	12,458,400	15,360,000	-	1,554,600	5,400,000	680,000
1086	US 14	TZ91456	2018	MNDOT	**ELLA** US14, RELOCATE NEW ULM TRUCK STATION TO COURTLAND	0.0	BT	BLDG REMOVAL/DEMO	SF	3,466,930	-	-	-	3,466,930	-	-
1087	US 169	2208-113	2018	MNDOT	**SPP** US 169, FROM 0.2 MI SOUTH OF JCT CSAH 6 TO 0.2 MI NORTH OF CSAH 12 IN WINNEBAGO, BITUMINOUS MILL & OVERLAY, ADA IMPROVEMENTS AND LIGHTING	7.6	RS	BIT OVERLAY	NHPP	4,400,000	3,488,000	-	-	872,000	-	40,000
1088	US 169	4013-57	2018	MNDOT	US 169, 1.5 MI NORTH OF JCT TH 112, LE SUEUR REST AREA, GRADING AND SITE IMPROVEMENTS	0.8	AM	SAFETY REST AREA	SF	1,250,000	-	-	-	250,000	-	1,000,000
1089	US 169	4013-60	2018	MNDOT	US 169, 1.5 MI NORTH OF JCT TH 112, LE SUEUR REST AREA, RECONSTRUCT BUILDING AND PARKING	0.8	AM	SAFETY REST AREA	SF	2,250,000	-	-	-	500,000	-	1,750,000
1090	US 169	5209-74	2018	MNDOT	US 169, FROM .45 MI S OF N JCT TH 22 TO 0.1 MI N OF 270TH ST, NB LANES ONLY, GRADING, CONC SURFACE, MILL & OVERLAY, REPLACE BR 52002 WITH NEW BR 52018, ON BR 52001 BRIDGE RAIL AND GUARDRAIL IMPROVEMENTS, AND REHAB CULV 8961 & LIGHTING (ASSOCIATED 5209-74S & 5209-74SH)	14.9	RD	MILL AND OVERLAY	NHPP	15,000,000	12,000,000	-	-	3,000,000	-	-

ATP 7																
FY 2018-FY 2021 STATE TRANSPORTATION IMPROVEMENT PROGRAM (STIP)																
Seq. #	ROUTE SYSTEM	PROJECT NUMBER	YEAR	AGENCY	PROJECT DESCRIPTION	MILE	PRGM	WORK TYPE	PROPOSED FUND	STIP TOTAL	FHWA	AC	FTA	TH	BOND	OTHER
1091	US 169	5209-74S	2018	MNDOT	**ITS** US 169, FROM .45 MI S OF N JCT TH 22 TO 0.1 MI N OF 270TH ST, INSTALL DYNAMIC MESSAGE SIGNS (DMS) (ASSOCIATED 5209-74 & 5209-74S)	14.9	TM	SIGNING	STBGP	499,000	399,200	-	-	99,800	-	-
1092	US 169	5209-74SH	2018	MNDOT	**AC** US 169, FROM 0.45 MI S OF N JCT TH 22 TO 0.1 MI N OF 270TH ST, INSTALL HIGH TENSION CABLE BARRIER (PAYBACK IN 2019) (ASSOCIATED 5209-74 & 5209-74S)	14.9	SH	TRAFFIC BARRIER	HSIP	1,510,000	1,260,000	990,000	-	250,000	-	-
1093	MN 999	8807-BI-18	2018	MNDOT	DISTRICTWIDE SETASIDES - BRIDGE REPAIR -2018	0.0	RX	BRIDGE REPAIR	SF	600,000	-	-	-	600,000	-	-
1094	MN 999	8807-MA-18	2018	MNDOT	DISTRICTWIDE SETASIDES - COOPERATIVE AGREEMENTS - 2018	0.0	AM	COOP CONST AGR	SF	400,000	-	-	-	400,000	-	-
1095	MN 999	8807-PD-18	2018	MNDOT	DISTRICTWIDE SETASIDE - PROJECT DEVELOPMENT - 2018	0.0	CA	MISC	SF	11,000,000	-	-	-	11,000,000	-	-
1096	MN 999	8807-RW-18	2018	MNDOT	DISTRICTWIDE SETASIDES - RIGHT OF WAY - 2018	0.0	RW	RIGHT OF WAY	SF	1,500,000	-	-	-	1,500,000	-	-
1097	MN 999	8807-RX-18	2018	MNDOT	DISTRICTWIDE SETASIDES - ROAD REPAIR/ROUTE AND SEAL (BARC) - 2018	0.0	RX	BARC	SF	1,900,000	-	-	-	1,900,000	-	-
1098	MN 999	8807-SA-18	2018	MNDOT	DISTRICTWIDE SETASIDES - CONSTRUCTION SA, CO AND INCENTIVES -2018	0.0	SA	SUP. AGR & COST OVRN	SF	4,500,000	-	-	-	4,500,000	-	-
1099	MN 999	8807-ST-18	2018	MNDOT	DISTRICTWIDE SETASIDES - STRIPING AND SIGNING (BARC) - 2018	0.0	RX	PAVEMENT MARKINGS	SF	1,000,000	-	-	-	1,000,000	-	-
										153,017,490	92,680,105	19,509,690	720,000	35,742,843	5,400,000	18,474,542

ATP 7																
FY 2018-FY 2021 STATE TRANSPORTATION IMPROVEMENT PROGRAM (STIP)																
Seq. #	ROUTE SYSTEM	PROJECT NUMBER	YEAR	AGENCY	PROJECT DESCRIPTION	MILE	PRGM	WORK TYPE	PROPOSED FUND	STIP TOTAL	FHWA	AC	FTA	TH	BOND	OTHER
1100	BB	TRF-0028-19A	2019	MANKATO	SECT 5307: CITY OF MANKATO RR TRANSIT OPERATING ASSISTANCE	0.0	B9	TRANSIT OPERATIONS	FTA	1,900,000	-	-	532,000	-	-	1,368,000
1101	BB	TRF-0028-19B	2019	MANKATO	SECT 5307: CITY OF MANKATO RR TRANSIT PREVENTATIVE MAINTENANCE	0.0	B9	TRANSIT OPERATIONS	FTA	263,000	-	-	188,000	-	-	75,000
1102	BB	TRF-0028-19T	2019	MANKATO	SECT 5339: CITY OF MANKATO PURCHASE ONE(1) BUS <30 FT REPLACEMENT BUS (CLASS 400)	0.0	BB	TRANSIT VEHCL PRCH	FTA	200,000	-	-	160,000	-	-	40,000
1103	BB	TRF-0028-19Z0	2019	MANKATO	MANKATO; SFY 2019 GREATER MN NEW SERVICE EXPANSION OPERATING FUNDS (7/1/18-6/30/19)	0.0	TR	TRANSIT OPERATIONS	LF	1,080,000	-	-	-	-	-	1,080,000
1104	RR	07-00131	2019	BLUE EARTH COUNTY	UP RR, INSTALL GATES, CSAH 20, 510TH AVE, LAKE CRYSTAL, BLUE EARTH COUNTY	0.0	SR	RR XING IMPV	RRS	300,000	270,000	-	-	-	-	30,000
1105	RR	07-00132	2019	BLUE EARTH COUNTY	DME RR, INSTALL GATES, CSAH 37, 631ST AVE, TOWNSHIP OF LE RAY, BLUE EARTH COUNTY	0.0	SR	RR XING IMPV	RRS	275,000	247,500	-	-	-	-	27,500
1106	RR	22-00116	2019	FARIBAULT COUNTY	UP RR, INSTALL GATES, CSAH 13, 430TH AVE, TOWNSHIP OF BLUE EARTH, FARIBAULT COUNTY	0.0	SR	RR XING IMPV	RRS	325,000	292,500	-	-	-	-	32,500
1107	RR	4003-25	2019	MNDOT	UP RR, UPGRADE EXISTING SIGNAL SYSTEM, MN 19, MAIN ST W, NEW PRAGUE, LE SUEUR COUNTY	0.0	SR	RR XING IMPV	RRS	354,000	247,800	-	-	-	-	106,200
1108	RR	81-00114	2019	WASECA COUNTY	DME RR, INSTALL GATES, CSAH 2, 360TH AVE, WASECA, WASECA COUNTY	0.0	SR	RR XING IMPV	RRS	275,000	247,500	-	-	-	-	27,500
1109	CR 75	081-598-016	2019	WASECA COUNTY	CR 75, 1.6 MI W OF JCT CSAH 4 OVER LE SUEUR RIVER, REPLACE BR 1148 WITH NEW BR 81531	0.0	BR	BRIDGE REPL	BROS	503,056	402,445	-	-	-	-	100,611
1110	CSAH 7	017-070-006	2019	COTTONWOOD COUNTY	CSAH 7, FROM TH 62 TO CSAH 15, OVERLAY, PAVE SHOULDERS AND RUMBLE STRIPES	3.0	SH	PAVE SHOULDER	HSIP	900,000	108,000	-	-	-	-	792,000
1111	CSAH 15	040-615-019	2019	LE SUEUR COUNTY	CSAH 15, FROM TH 112 TO CSAH 26, COLD IN PLACE RECYCLE AND BITUMINOUS OVERLAY	4.0	RD	BIT COLD INPLACE RECL	STBGP	1,704,375	1,363,500	-	-	-	-	340,875
1112	CSAH 21	083-070-012	2019	WATONWAN COUNTY	CSAH 21, FROM COTTONWOOD COUNTY LINE TO CSAH 5, LIGHTING, SIGNING AND PAVEMENT MARKINGS (TIED TO 083-621-007)	4.0	SH	SIGNING	HSIP	25,000	10,800	-	-	-	-	14,200
1113	CSAH 21	083-621-007	2019	WATONWAN COUNTY	CSAH 21, FROM WEST COUNTY LINE TO JCT CSAH 5, CONCRETE OVERLAY (TIED TO 083-070-012)	4.0	RD	CONCRETE OVERLAY	STBGP	2,488,000	1,714,500	-	-	-	-	773,500
1114	CSAH 90	007-070-005AC	2019	BLUE EARTH COUNTY	**AC** CSAH 90, AT THE JCT OF CSAH 90 & TH 22, CONSTRUCT ROUNDABOUT (TIED TO 0704-108) (AC PAYBACK 1 OF 1)	0.1	SH	ROUNDABOUT	HSIP	610,200	610,200	-	-	-	-	-
1115	LOCAL	137-080-002AC1	2019	MANKATO	**AC**TED** ADAMS ST; FROM TH 22 TO CSAH 12, CONSTRUCT NEW ROAD, ROUNDABOUT AND PED/BIKE TRAIL (AC PAYBACK 1 OF 2)	1.1	MC	GRADING ONLY	STBGP	384,000	384,000	-	-	-	-	-

ATP 7																
FY 2018-FY 2021 STATE TRANSPORTATION IMPROVEMENT PROGRAM (STIP)																
Seq. #	ROUTE SYSTEM	PROJECT NUMBER	YEAR	AGENCY	PROJECT DESCRIPTION	MILE	PRGM	WORK TYPE	PROPOSED FUND	STIP TOTAL	FHWA	AC	FTA	TH	BOND	OTHER
1116	MSAS 102	148-102-004	2019	NEW ULM	MSAS 102 (5TH NORTH STREET), FROM HIGHLAND AVE (MSAS122) TO GARDEN STREET (MSAS121) IN NEW ULM, RECONSTRUCT ROADWAY	0.4	MC	URBAN RECONST	STBGP	1,526,373	738,000	-	-	-	-	788,373
1117	PED/BIKE	007-591-004	2019	BLUE EARTH COUNTY	IN THE CITY OF LAKE CRYSTAL, ALONG WATONWAN AND BLUE EARTH STREETS, CONSTRUCT SIDEWALKS	0.7	BT	SIDEWALKS	STBGTAP	200,000	160,000	-	-	-	-	40,000
1118	PED/BIKE	032-090-011	2019	JACKSON COUNTY	ON DEWEY STREET BETWEEN NORTH HIGHWAY AND SPRINGFIELD PARKWAY (CSAH 14), CONSTRUCT PED/BIKE TRAIL	0.2	BT	NEW TRAIL	STBGTAP	101,855	81,484	-	-	-	-	20,371
1119	PED/BIKE	040-591-001AC	2019	LE SUEUR COUNTY	**AC** ALONG S 4TH ST, S 5TH ST AND BRIDGE ST, IN THE CITY OF LE SUEUR, RECONSTRUCT SIDEWALKS AND ADA (AC PROJECT, PAYBACK 1 OF 1)	0.0	BT	SIDEWALKS	STBGTAP	383,090	383,090	-	-	-	-	-
1120	US 14	172-010-003AC	2019	WASECA	**AC** US 14, FROM THE WEST LIMITS OF WASECA TO THE EAST LIMITS OF WASECA, RECONSTRUCT ROADWAY (AC PAYBACK 1 OF 1)	2.9	MC	URBAN RECONST	STBGP	1,200,000	1,200,000	-	-	-	-	-
1121	I 90	3280-129	2019	ADMIN	I90, 4.2 MILES WEST OF JACKSON ON EB I90, CLEAR LAKE REST AREA REPLACEMENT	0.7	RB	SAFETY REST AREA	NHPP	4,322,359	3,890,123	-	-	432,236	-	-
1122	I 90	3280-130	2019	ADMIN	I90, 1.5 MILES WEST OF TH 71 ON WB I90, DES MOINES REST AREA REPLACEMENT	3.0	RB	SAFETY REST AREA	NHPP	4,322,359	3,890,123	-	-	432,236	-	-
1123	MN 4	4601-32	2019	MNDOT	MN 4, FROM IOWA STATE LINE TO W JCT CSAH 26, MILL & OVERLAY AND REPLACE BRIDGES 3572 & 3878	10.1	RS	MILL AND OVERLAY	STBGP	6,700,000	5,360,000	-	-	1,340,000	-	-
1124	MN 22	0704-100AC2	2019	MNDOT	**AC** MN 22, FROM 5TH AVE IN MAPLETON TO 0.1 MI N OF JCT CSAH 15, RECONSTRUCT AND REPLACE BR 5959 WITH NEW BR 07051 (AC PAYBACK 2 OF 2)	10.6	MC	NEW PAVEMENT	STBGP	4,484,953	4,484,953	-	-	-	-	-
1125	MN 22	0704-108SAC	2019	MNDOT	**AC** MN 22, AT JCT OF CSAH 90, CONSTRUCT ROUNDABOUT (TIED TO 007-070-005) (AC PAYBACK 1 OF 1)	0.0	SH	ROUNDABOUT	HSIP	900,000	900,000	-	-	-	-	-
1126	MN 22	0704-110	2019	MNDOT	MN 22, FROM NORTH CITY LIMITS NEAR 5TH AVE NE OF MAPLETON (TO INCLUDE PLAZA AREA) TO INTERSECTION OF TH 22 AND 206TH STREET, LANDSCAPING	14.5	RB	LANDSCAPING	SF	410,000	-	-	-	335,000	-	75,000
1127	MN 60	1703-73	2019	MNDOT	**SPP** MN 60, FROM 6TH ST (TH62) TO 490TH AVE IN WINDOM, EB & WB LANES, MILL & OVERLAY, ADA	1.9	RS	MILL AND OVERLAY	SF	3,300,000	-	-	-	3,125,000	-	175,000
1128	MN 99	4010-10	2019	MNDOT	MN 99, FROM CSAH 45 (RABBIT RD) TO TH 21, MILL & OVERLAY, REPLACE BR 8893, TURN LANES, DRAINAGE, LIGHTING AND ADA	8.0	RD	MILL AND OVERLAY	STBGP	8,600,000	6,880,000	-	-	1,720,000	-	-
1129	US 14	0702-125	2019	MNDOT	**ELLA** US 14, FROM 0.3 MI W OF LOOKOUT DRIVE TO 0.5 MI E OF CSAH 86, MILL & OVERLAY, ADA & REHAB BR 91387	9.2	RS	MILL AND OVERLAY	NHPP	9,100,000	7,280,000	-	-	1,820,000	-	-

ATP 7																
FY 2018-FY 2021 STATE TRANSPORTATION IMPROVEMENT PROGRAM (STIP)																
Seq. #	ROUTE SYSTEM	PROJECT NUMBER	YEAR	AGENCY	PROJECT DESCRIPTION	MILE	PRGM	WORK TYPE	PROPOSED FUND	STIP TOTAL	FHWA	AC	FTA	TH	BOND	OTHER
1130	US 14	0804-81AC	2019	MNDOT	**AC**CHAP 152**SPP** US 14, BROADWAY ST TO 0.6 MI E OF HWY 14, 15 & CR 21 INT & ON MN 15, HWY 14, 15 & CR 21 INT TO 0.1 MI N OF 428TH LANE, RECONSTRUCT & REPLACE BR 9200 & 9294 WITH NEW BR 08016 & 08017 & NEW INTERCHANGE BR 52016 (AC PAYBACK 1 OF 1)	1.0	BR	BRIDGE REPL	NHPP	15,360,000	15,360,000	-	-	-	-	-
1131	US 169	5209-74SHAC	2019	MNDOT	**AC** US 169, FROM 0.45 MI S OF N JCT TH 22 TO 0.1 MI N OF 270TH ST, INSTALL HIGH TENSION CABLE BARRIER (PAYBACK 1 OF 1) (ASSOCIATED 5209-74 & 5209-74S)	9.6	SH	TRAFFIC BARRIER	HSIP	990,000	990,000	-	-	-	-	-
1132	MN 999	8807-BI-19	2019	MNDOT	DISTRICTWIDE SETASIDES - BRIDGE REPAIR -2019	0.0	RX	BRIDGE REPAIR	SF	600,000	-	-	-	600,000	-	-
1133	MN 999	8807-MA-19	2019	MNDOT	DISTRICTWIDE SETASIDES - COOPERATIVE AGREEMENTS - 2019	0.0	AM	COOP CONST AGR	SF	500,000	-	-	-	500,000	-	-
1134	MN 999	8807-PD-19	2019	MNDOT	DISTRICTWIDE SETASIDE - PROJECT DEVELOPMENT - 2019	0.0	CA	MISC	SF	8,000,000	-	-	-	8,000,000	-	-
1135	MN 999	8807-RW-19	2019	MNDOT	DISTRICTWIDE SETASIDES - RIGHT OF WAY - 2019	0.0	RW	RIGHT OF WAY	SF	500,000	-	-	-	500,000	-	-
1136	MN 999	8807-RX-19	2019	MNDOT	DISTRICTWIDE SETASIDES - ROAD REPAIR/ROUTE AND SEAL (BARC) - 2019	0.0	RX	BARC	SF	1,900,000	-	-	-	1,900,000	-	-
1137	MN 999	8807-SA-19	2019	MNDOT	DISTRICTWIDE SETASIDES - CONSTRUCTION SA, CO AND INCENTIVES - 2019	0.0	SA	SUP. AGR & COST OVRN	SF	3,000,000	-	-	-	3,000,000	-	-
1138	MN 999	8807-SHL-19	2019	MNDOT	DISTRICTWIDE SETASIDES - LOCAL HSIP PROJECTS - 2019	0.0	SH	HSIP	HSIP	856,667	771,000	-	-	-	-	85,667
1139	MN 999	8807-ST-19	2019	MNDOT	DISTRICTWIDE SETASIDES - STRIPING AND SIGNING (BARC) - 2019	0.0	RX	PAVEMENT MARKINGS	SF	750,000	-	-	-	750,000	-	-
										89,594,287	58,267,518	-	880,000	24,454,472	-	5,992,297

ATP 7																
FY 2018-FY 2021 STATE TRANSPORTATION IMPROVEMENT PROGRAM (STIP)																
Seq. #	ROUTE SYSTEM	PROJECT NUMBER	YEAR	AGENCY	PROJECT DESCRIPTION	MILE	PRGM	WORK TYPE	PROPOSED FUND	STIP TOTAL	FHWA	AC	FTA	TH	BOND	OTHER
1140	BB	TRF-0028-20A	2020	MANKATO	SECT 5307: CITY OF MANKATO RR TRANSIT OPERATING ASSISTANCE	0.0	B9	TRANSIT OPERATIONS	FTA	2,000,000	-	-	532,000	-	-	1,468,000
1141	BB	TRF-0028-20B	2020	MANKATO	SECT 5307: CITY OF MANKATO RR TRANSIT PREVENTATIVE MAINTENANCE	0.0	B9	TRANSIT OPERATIONS	FTA	200,000	-	-	160,000	-	-	40,000
1142	BB	TRF-0028-20T	2020	MANKATO	SECTION 5339: CITY OF MANKATO PURCHASE ONE(1) LOW FLOOR REPLACEMENT BUS (CLASS 400)	0.0	BB	TRANSIT VEHCL PRCH	FTA	200,000	-	-	160,000	-	-	40,000
1143	CSAH 12	007-612-021AC	2020	BLUE EARTH COUNTY	**AC** CSAH 12, FROM CSAH 17 TO TH 83, CONSTRUCT NEW ROAD AND ROUNDABOUT AT JCT TH 83 (TIED TO 0711-30) (AC PAYBACK 1 OF 1)	1.7	MC	GRADING ONLY	STBGP	1,596,000	1,596,000	-	-	-	-	-
1144	CSAH 41	007-641-007	2020	BLUE EARTH COUNTY	CSAH 41 OVER LE SUEUR RIVER, 0.7 MI S OF JCT CR 183, REPLACE BR 7274 WITH BR 07600 AND APPROACHES	0.0	BR	BRIDGE REPL	BROS	1,800,000	960,000	-	-	-	-	840,000
1145	CSAH 52	046-652-011	2020	MARTIN COUNTY	CSAH 52, FROM TH 15 TO THE FARIBAULT COUNTY LINE, FULL DEPTH RECLAIM AND BITUMINOUS OVERLAY	9.0	RD	BIT RECLM	STBGP	3,600,000	1,596,000	-	-	-	-	2,004,000
1146	CSAH 999	032-070-002	2020	JACKSON COUNTY	COUNTYWIDE, UPDATE CURVE DELINEATION & RURAL INTERSECTION IMPROVEMENTS	0.0	SH	SIGNING	HSIP	160,900	144,810	-	-	-	-	16,090
1147	LOCAL	137-080-002AC2	2020	MANKATO	**AC**TED** ADAMS ST; FROM TH 22 TO CSAH 12, CONSTRUCT NEW ROAD, ROUNDABOUT AND PED/BIKE TRAIL (AC PAYBACK 2 OF 2)	1.1	MC	GRADING ONLY	STBGP	636,000	636,000	-	-	-	-	-
1148	MN 19	237-010-006	2020	NEW PRAGUE	MN 19, FROM FOURTH AVE(TH21) TO SEVENTH AVE SE, RECONSTRUCT ROADWAY, LANDSCAPING AND LIGHTING (TIED TO 4003-24)	0.9	MC	URBAN RECONST	STBGP	4,375,000	1,772,000	-	-	-	-	2,603,000
1149	PED/BIKE	123-090-002	2020	FAIRMONT	FROM I90 TO 10TH STREET TRAIL CONNECTION IN FAIRMONT, CONSTRUCT PED/BIKE TRAIL	1.8	EN	NEW TRAIL	STBGTAP	508,700	406,960	-	-	-	-	101,740
1150	PED/BIKE	150-090-003	2020	NORTH MANKATO	AROUND DAKOTA MEADOWS SCHOOL IN NORTH MANKATO, IMPROVE VARIOUS CROSSINGS AND CONSTRUCT TRAILS	0.0	EN	NEW TRAIL	STBGTAP	334,200	267,360	-	-	-	-	66,840
1151	I 90	3280-136	2020	MNDOT	I 90, 4.2 MILES WEST OF JACKSON ON EB I90, CLEAR LAKE REST AREA PAVEMENTS AND LIGHTING	0.7	RB	SAFETY REST AREA	NHPP	1,805,760	1,625,184	-	-	180,576	-	-
1152	I 90	3280-137	2020	MNDOT	I 90, 1.5 MILES WEST OF TH 71 ON WB I90, DES MOINES REST AREA PAVEMENTS AND LIGHTING	0.3	RB	SAFETY REST AREA	NHPP	2,166,679	1,950,011	-	-	216,668	-	-
1153	MN 19	4003-24	2020	MNDOT	**AC**LGA** MN 19, FROM FOURTH AVE(TH21) TO 5th AVE NW IN NEW PRAGUE, RECONSTRUCT ROADWAY, LANDSCAPING AND LIGHTING (TIED TO 237-010-006) (AC PROJECT, AC PAYBACK IN 2021)	1.1	AM	URBAN RECONST	STBGP	1,098,400	-	4,393,600	-	1,098,400	-	-
1154	MN 30	8105-21	2020	MNDOT	MN30, FROM TH 83 TO NEW RICHLAND, AND REPLACE BRIDGES 6789 & 8131	10.0	RD	BIT RECLM	STBGP	5,900,000	4,720,000	-	-	1,180,000	-	-

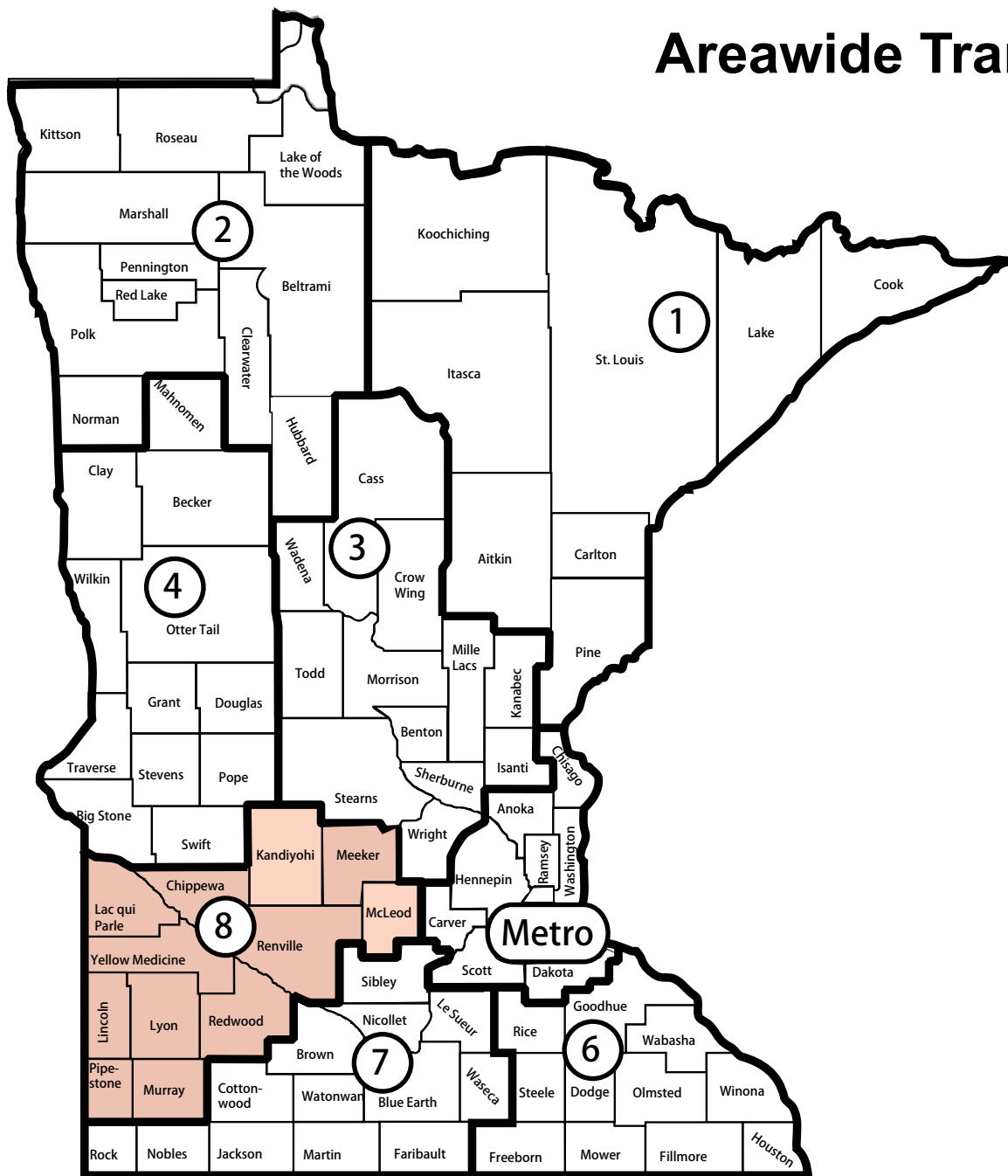
ATP 7																
FY 2018-FY 2021 STATE TRANSPORTATION IMPROVEMENT PROGRAM (STIP)																
Seq. #	ROUTE SYSTEM	PROJECT NUMBER	YEAR	AGENCY	PROJECT DESCRIPTION	MILE	PRGM	WORK TYPE	PROPOSED FUND	STIP TOTAL	FHWA	AC	FTA	TH	BOND	OTHER
1155	MN 60	4006-35	2020	MNDOT	MN 60, FROM TH 14 TO TH 13 IN WATERVILLE, MILL & OVERLAY	16.3	RS	MILL AND OVERLAY	STBGP	9,000,000	7,200,000	-	-	1,800,000	-	-
1156	MN 60	8309-52	2020	MNDOT	**17NEW**SPP** MN60, FROM 1.2 MI W OF W JCT TH 4 TO 0.7 MI W OF W JCT TH 15, EB & WB LANES, CONCRETE PAVEMENT REHAB AND BITUMINOUS MILL & OVERLAY, REHAB BR 83005, 83026, 83027 & 91543	12.9	RD	CONCRETE PAV REHAB	NHPP	7,500,000	6,000,000	-	-	1,500,000	-	-
1157	MN 91	5308-29	2020	MNDOT	**ELLA** MN 91, FROM THE S ADRIAN CITY LIMITS TO NOBLES/MURRAY COUNTY LINE, MILL & OVERLAY, ADA AND REPLACE CULVERTS 1503 & 8793	15.5	RS	MILL AND OVERLAY	STBGP	7,100,000	5,632,400	-	-	1,408,100	-	59,500
1158	MN 111	5208-22	2020	MNDOT	**AC** MN 111, FROM 1ST ST IN NICOLLET TO JCT TH 22 & ON MN 22 FROM JCT TH 111 TO 280TH ST IN GAYLORD, BITUMINOUS RECLAIM AND BITUMINOUS SURFACING (AC PAYBACK IN 2021)	19.1	RD	BIT RECLM	STBGP	4,980,000	2,720,000	6,320,000	-	2,260,000	-	-
1159	US 71	1706-29	2020	MNDOT	US 71, FROM N JCT TH 60 IN WINDOM TO TH 30, MILL & OVERLAY AND REHAB BR 8701, 8328 & 5633	12.3	RS	MILL AND OVERLAY	NHPP	4,400,000	3,520,000	-	-	880,000	-	-
1160	US 71	3206-20	2020	MNDOT	US 71, FROM CSAH 38 IN JACKSON TO TH 60 IN WINDOM, CIR, MILL & OVERLAY AND REPLACE BR 8325	17.8	RS	MILL AND OVERLAY	NHPP	9,000,000	7,200,000	-	-	1,800,000	-	-
1161	MN 999	8807-BI-20	2020	MNDOT	DISTRICTWIDE SETASIDES - BRIDGE REPAIR -2020	0.0	RX	BRIDGE REPAIR	SF	600,000	-	-	-	600,000	-	-
1162	MN 999	8807-MA-20	2020	MNDOT	DISTRICTWIDE SETASIDES - COOPERATIVE AGREEMENTS - 2020	0.0	AM	COOP CONST AGR	SF	500,000	-	-	-	500,000	-	-
1163	MN 999	8807-PD-20	2020	MNDOT	DISTRICTWIDE SETASIDE - PROJECT DEVELOPMENT - 2020	0.0	CA	MISC	SF	5,500,000	-	-	-	5,500,000	-	-
1164	MN 999	8807-RW-20	2020	MNDOT	DISTRICTWIDE SETASIDES - RIGHT OF WAY - 2020	0.0	RW	RIGHT OF WAY	SF	500,000	-	-	-	500,000	-	-
1165	MN 999	8807-RX-20	2020	MNDOT	DISTRICTWIDE SETASIDES - ROAD REPAIR/ROUTE AND SEAL (BARC) - 2020	0.0	RX	BARC	SF	1,900,000	-	-	-	1,900,000	-	-
1166	MN 999	8807-SA-20	2020	MNDOT	DISTRICTWIDE SETASIDES - CONSTRUCTION SA, CO AND INCENTIVES -2020	0.0	SA	SUP. AGR & COST OVRN	SF	4,000,000	-	-	-	4,000,000	-	-
1167	MN 999	8807-SHL-20	2020	MNDOT	DISTRICTWIDE SETASIDES - LOCAL HSIP PROJECTS - 2020	0.0	SH	HSIP	HSIP	1,616,878	1,455,190	-	-	-	-	161,688
1168	MN 999	8807-SHS-20	2020	MNDOT	DISTRICTWIDE SETASIDES - MNDOT HSIP PROJECTS - 2020	0.0	SH	HSIP	HSIP	1,333,333	1,200,000	-	-	133,333	-	-
1169	MN 999	8807-ST-20	2020	MNDOT	DISTRICTWIDE SETASIDES - STRIPING AND SIGNING (BARC) - 2020	0.0	RX	PAVEMENT MARKINGS	SF	750,000	-	-	-	750,000	-	-
										85,061,850	50,601,915	10,713,600	852,000	26,207,077	-	7,400,858

FY 2018-FY 2021 STATE TRANSPORTATION IMPROVEMENT PROGRAM (STIP)																
ATP 7	ROUTE SYSTEM	PROJECT NUMBER	YEAR	AGENCY	PROJECT DESCRIPTION	MILE	PRGM	WORK TYPE	PROPOSED FUND	STIP TOTAL	FHWA	AC	FTA	TH	BOND	OTHER
1170	BB	TRF-0028-21A	2021	MANKATO	SECT 5307: CITY OF MANKATO RR TRANSIT OPERATING ASSISTANCE	0.0	B9	TRANSIT OPERATIONS	FTA	2,100,000	-	-	532,000	-	-	1,568,000
1171	BB	TRF-0028-21B	2021	MANKATO	SECT 5307: CITY OF MANKATO RR TRANSIT PREVENTATIVE MAINTENANCE	0.0	B9	TRANSIT OPERATIONS	FTA	200,000	-	-	160,000	-	-	40,000
1172	BB	TRF-0028-21T	2021	MANKATO	SECT 5339: CITY OF MANKATO PURCHASE ONE(1) BUS <30 FT REPLACEMENT BUS (CLASS 400)	0.0	BB	TRANSIT VEHCL PRCH	FTA	200,000	-	-	160,000	-	-	40,000
1173	BB	TRF-0028-21TA	2021	MANKATO	SECT 5339: CITY OF MANKATO PURCHASE ONE(1) STD 40 FT REPLACEMENT BUS (CLASS 700)	0.0	BB	TRANSIT VEHCL PRCH	FTA	530,000	-	-	424,000	-	-	106,000
1174	CSAH 3	083-070-013	2021	WATONWAN COUNTY	CSAH 3, FROM TH 4 TO CSAH 27, 6" CENTERLINE STRIPING, UPGRADE SIGNS, SHOULDER PAVING, INTERSECTION IMPROVEMENTS	2.5	SH	STRIPING	HSIP	12,000	10,800	-	-	-	-	1,200
1175	CSAH 6	083-070-015	2021	WATONWAN COUNTY	CSAH 6, FROM BROWN CSAH 13 TO TH 15, CHEVRON SIGNS, SHOULDER PAVING, RUMBLE STRIPS, STREET LIGHTS, INTERSECTION SIGNING, PAVEMENT MARKINGS	8.8	SH	SIGNING	HSIP	60,000	54,000	-	-	-	-	6,000
1176	CSAH 10	083-070-014	2021	WATONWAN COUNTY	CSAH 10, FROM CR 103 TO TH 15, RUMBLE STRIPES, CHEVRON SIGNS, SHOULDER PAVING, INTERSECTION IMPROVEMENTS	3.9	SH	PAVE SHOULDER	HSIP	100,000	90,000	-	-	-	-	10,000
1177	CSAH 13	008-613-030	2021	BROWN COUNTY	CSAH 13, FROM HANSKA TO 220TH ST NEAR NEW ULM, SURFACE REHABILITATION	9.1	RD	BIT RECLM	STBGP	4,000,000	1,596,000	-	-	-	-	2,404,000
1178	CSAH 13	052-613-021	2021	NICOLLET COUNTY	CSAH 13, FROM 506TH ST TO TH 99, MILL AND CONCRETE OVERLAY	5.3	RD	MILL AND OVERLAY	STBGP	4,000,000	1,596,000	-	-	-	-	2,404,000
1179	CSAH 17	072-617-030	2021	SIBLEY COUNTY	CSAH 17, FROM JCT TH 5 IN ARLINGTON TO PRAIRIE LINE RAILROAD, REPLACE BR 72515 WITH NEW BR 72550	0.0	BR	BRIDGE REPL	BROS	978,000	688,800	-	-	-	-	289,200
1180	CSAH 21	022-621-027	2021	FARIBAULT COUNTY	CSAH 21, CSAH 2 TO CSAH 16, RECLAIM AND OVERLAY & REPLACE BR 9984 WITH NEW BR 22622	6.0	BR	BRIDGE REPL	BROS	2,000,000	480,000	-	-	-	-	1,520,000
1181	CSAH 35	177-020-013	2021	WORTHINGTON	CSAH 35, FROM MCMILLAN STREET TO HUMISTON AVENUE(TH 59), RECONSTRUCT ROADWAY, PED/BIKE CONSTRUCTION AND ADA	0.4	MC	URBAN RECONST	STBGP	2,884,000	1,500,000	-	-	-	-	1,384,000
1182	MSAS 119	150-119-003	2021	NORTH MANKATO	MSAS 119, FROM LOOKOUT DR TO LOR RAY DR, REMOVE AND REPLACE SURFACING, ADA AND LIGHTING	1.0	RD	URBAN RECONST	STBGP	1,725,400	908,000	-	-	-	-	817,400
1183	PED/BIKE	022-591-002AC	2021	FARIBAULT COUNTY	***AC** IN BLUE EARTH, ALONG CSAH 16, W 2ND ST, CSAH 6 (380TH AVE), CSAH 44, FAIRVIEW ST & N GALLBRAITH ST, CONSTRUCT PED BIKE TRAIL, ADA, STRIPING (AC PAYBACK 1 OF 1)	0.0	BT	NEW TRAIL	STBGTAP	246,400	246,400	-	-	-	-	-

ATP 7																
FY 2018-FY 2021 STATE TRANSPORTATION IMPROVEMENT PROGRAM (STIP)																
Seq. #	ROUTE SYSTEM	PROJECT NUMBER	YEAR	AGENCY	PROJECT DESCRIPTION	MILE	PRGM	WORK TYPE	PROPOSED FUND	STIP TOTAL	FHWA	AC	FTA	TH	BOND	OTHER
1184	PED/BIKE	150-591-001	2021	NORTH MANKATO	IN NORTH MANKATO ALONG MONROE AVE, GARFIELD AVE, CENTER ST, RANGE ST AND WHEELER PARK, CONSTRUCT PED/BIKE TRAIL, ADA, CURB EXTENSIONS, STRIPING AND CREATE PICK UP/DROP OFF AREA	0.0	EN	NEW TRAIL	STBGTAP	300,400	224,428	-	-	-	-	75,972
1185	PED/BIKE	177-591-001	2021	WORTHINGTON	IN WORTHINGTON, FROM CECILEE ST TO TRAIL ALONG TH 60, AND FROM KNOLLWOOD DRIVE TO PRAIRIE ELEMENTARY SCHOOL, CONSTRUCT PED/BIKE TRAILS	0.0	EN	NEW TRAIL	STBGTAP	286,465	229,172	-	-	-	-	57,293
1186	MN 5	7201-119	2021	MNDOT	MN 5, FROM 0.01 MI N OF 5TH ST IN GREEN ISLE TO US 212 IN NORWOOD YOUNG AMERICA - MILL AND OVERLAY (DESIGNED BY D7, METRO PORTION OF \$1.54M UNDER SP 1001-17M)	6.4	RS	MILL AND OVERLAY	STBGP	2,700,000	2,160,000	-	-	540,000	-	-
1187	MN 13	8102-28	2021	MNDOT	MN 13, AT THE INTERSECTION OF TH 13 AND 7TH AVE NW IN THE CITY OF WASECA, REPLACE SIGNAL SYSTEM	0.0	SC	TRAFFIC SIGNAL REV	STBGP	290,000	116,000	-	-	29,000	-	145,000
1188	MN 15	0805-115	2021	MNDOT	MN 14/15, AT THE INTERSECTION OF 16TH NORTH ST AND TH 14, AND GARDEN ST AND TH 14, REPLACE SIGNAL SYSTEMS, AND AT THE INTERSECTION OF 19TH SOUTH ST AND TH 15, REPLACE CURB RAMP, IN THE CITY OF NEW ULM	0.0	SC	TRAFFIC SIGNAL REV	STBGP	630,000	256,000	-	-	64,000	-	310,000
1189	MN 19	4003-24AC	2021	MNDOT	**AC**LGA** MN19, FROM FOURTH AVE(TH21) TO SEVENTH AVE SE IN NEW PRAGUE, RECONSTRUCT ROADWAY (TIED TO 237-010-006) (AC PAYBACK 1 OF 1)	1.0	AM	URBAN RECONST	STBGP	4,393,600	4,393,600	-	-	-	-	-
1190	MN 19	7205-114	2021	MNDOT	MN 19, 0.8 MI E OF JCT TH 15, OVER CO DITCH #42 REPLACE BR 91422 WITH NEW BR	0.0	BR	BRIDGE REPL	STBGP	1,300,000	1,040,000	-	-	260,000	-	-
1191	MN 30	1701-27	2021	MNDOT	MN 30, FROM CSAH 7 TO TH 71, MILL AND OVERLAY	17.4	RS	MILL AND OVERLAY	STBGP	5,600,000	4,480,000	-	-	1,120,000	-	-
1192	MN 30	8306-13	2021	MNDOT	MN 30, FROM 2.2 MI E OF TH 15 TO 7.0 MI E OF TH 15, REPLACE BR 1575, 1576 & 8805	4.0	BR	BRIDGE REPL	SF	3,900,000	-	-	-	3,900,000	-	-
1193	MN 62	1704-30	2021	MNDOT	MN 62, FROM PLUM AVE TO TH 60 IN WINDOM, MILL AND ULTRA THIN BONDED WEAR COURSE, ADA AND INSTALL A RRFB	0.8	RS	MILL AND OVERLAY	STBGP	1,100,000	880,000	-	-	220,000	-	-
1194	MN 93	7212-21	2021	MNDOT	MN 93, FROM US 169 TO THE FLOOD WALL IN HENDERSON, MILL AND OVERLAY, REHAB BR 72005	3.6	RS	MILL AND OVERLAY	STBGP	2,200,000	1,760,000	-	-	440,000	-	-
1195	MN 99	5206-31	2021	MNDOT	MN 99, FROM BIRCH ST IN NICOLLET TO THE S JCT US 169 IN ST PETER, MILL AND OVERLAY, REPLACE BR 4596 & 52013 WITH NEW BR, LIGHTING AND ADA	11.5	RS	MILL AND OVERLAY	STBGP	5,500,000	4,400,000	-	-	1,100,000	-	-

ATP 7																
FY 2018-FY 2021 STATE TRANSPORTATION IMPROVEMENT PROGRAM (STIP)																
Seq. #	ROUTE SYSTEM	PROJECT NUMBER	YEAR	AGENCY	PROJECT DESCRIPTION	MILE	PRGM	WORK TYPE	PROPOSED FUND	STIP TOTAL	FHWA	AC	FTA	TH	BOND	OTHER
1196	MN 111	5208-22AC	2021	MNDOT	**AC** MN 111, FROM 1ST ST IN NICOLLET TO JCT TH 22 & ON MN 22 FROM JCT TH 111 TO 280TH ST IN GAYLORD, BITUMINOUS RECLAIM AND BITUMINOUS SURFACING (PAYBACK 1 OF 1)	19.1	RD	BIT RECLM	STBGP	6,320,000	6,320,000	-	-	-	-	-
1197	MN 263	4609-17	2021	MNDOT	MN 263, FROM CR 125 (CLARK ST) IN CEYLON TO THE NORTH RAMPS AT 190, RECLAIM, SHOULDER WIDENING, NEW GUARDRAIL AT BR 46010 AND ADA	11.2	RD	BIT RECLM	SF	7,100,000	-	-	-	7,100,000	-	-
1198	US 14	5202-56	2021	MNDOT	US 14, FROM 0.5 MI E OF THE TH14/TH 15/CR 21 INTERSECTION TO 1.5 MI W OF TH 99/OLD TH 14, MILL AND OVERLAY	11.7	RS	MILL AND OVERLAY	NHPP	8,500,000	6,800,000	-	-	1,700,000	-	-
1199	US 71	3205-34	2021	MNDOT	US 71, AT THE INTERSECTION OF TH 71 AND SHERMAN ST IN THE CITY OF JACKSON, REPLACE SIGNAL SYSTEM	0.0	SC	TRAFFIC SIGNAL REV	NHPP	330,000	132,000	-	-	33,000	-	165,000
1200	US 169	0713-80	2021	MNDOT	US 169, AT THE INTERSECTION OF TH 169 AND OWATONNA ST IN THE CITY OF MANKATO, REPLACE SIGNAL SYSTEM	0.0	SC	TRAFFIC SIGNAL REV	NHPP	370,000	148,000	-	-	37,000	-	185,000
1201	MN 999	8807-BI-21	2021	MNDOT	DISTRICTWIDE SETASIDES - BRIDGE REPAIR -2021	0.0	RX	BRIDGE REPAIR	SF	600,000	-	-	-	600,000	-	-
1202	MN 999	8807-MA-21	2021	MNDOT	DISTRICTWIDE SETASIDES - COOPERATIVE AGREEMENTS - 2021	0.0	MA	COOP CONST AGR	SF	1,000,000	-	-	-	1,000,000	-	-
1203	MN 999	8807-PD-21	2021	MNDOT	DISTRICTWIDE SETASIDE - PROJECT DEVELOPMENT - 2021	0.0	CA	MISC	SF	6,500,000	-	-	-	6,500,000	-	-
1204	MN 999	8807-RW-21	2021	MNDOT	DISTRICTWIDE SETASIDES - RIGHT OF WAY - 2021	0.0	RW	RIGHT OF WAY	SF	500,000	-	-	-	500,000	-	-
1205	MN 999	8807-RX-21	2021	MNDOT	DISTRICTWIDE SETASIDES - ROAD REPAIR/ROUTE AND SEAL (BARC) - 2021	0.0	RX	BARC	SF	2,900,000	-	-	-	2,900,000	-	-
1206	MN 999	8807-SA-21	2021	MNDOT	DISTRICTWIDE SETASIDES - CONSTRUCTION SA, CO AND INCENTIVES -2021	0.0	SA	SUP. AGR & COST OVRN	SF	5,000,000	-	-	-	5,000,000	-	-
1207	MN 999	8807-SHL-21	2021	MNDOT	DISTRICTWIDE SETASIDES - LOCAL HSIP PROJECTS - 2021	0.0	SH	HSIP	HSIP	1,272,444	1,145,200	-	-	-	-	127,244
1208	MN 999	8807-SHS-21	2021	MNDOT	DISTRICTWIDE SETASIDES - MNDOT HSIP PROJECTS - 2021	0.0	SH	HSIP	HSIP	1,333,333	1,200,000	-	-	133,333	-	-
1209	MN 999	8807-ST-21	2021	MNDOT	DISTRICTWIDE SETASIDES - STRIPING AND SIGNING (BARC) - 2021	0.0	RX	PAVEMENT MARKINGS	SF	750,000	-	-	-	750,000	-	-
										89,712,042	42,854,400	-	1,276,000	33,926,333	-	11,655,309

Areawide Transportation Partnership (ATP) Boundaries



DISTRICT 8

Jon Huseby
Transportation District Engineer
(320) 231-5497
2505 Transportation Road
Willmar, Minnesota 56201
General Information: (320) 231-5195
(800) 657-3792

ATP 8																
FY 2018-FY 2021 STATE TRANSPORTATION IMPROVEMENT PROGRAM (STIP)																
Seq. #	ROUTE SYSTEM	PROJECT NUMBER	YEAR	AGENCY	PROJECT DESCRIPTION	MILE	PRGM	WORK TYPE	PROPOSED FUND	STIP TOTAL	FHWA	AC	FTA	TH	BOND	OTHER
1210	RR	34-00126	2018	KANDIYOHI COUNTY	BNSF RR, CSAH 4, 150TH ST SE, ATWATER, INSTALL GATES	0.0	SR	RR XING IMPV	RRS	250,000	225,000	-	-	-	-	25,000
1211	RR	47-00116	2018	MEEKER COUNTY	BNSF RR, CSAH 9, DARWIN, INSTALL GATES	0.0	SR	RR XING IMPV	RRS	250,000	225,000	-	-	-	-	25,000
1212	CR A9	087-598-025AC	2018	YELLOW MEDICINE COUNTY	**AC** CR A9, 0.8 MILES S, OF CSAH 3, REPLACE BRIDGE 4205 (AC PAYBACK, 1 OF 1)	0.0	BR	BRIDGE REPL	BROS	130,446	130,446	-	-	-	-	-
1213	CSAH 1	041-601-031	2018	LINCOLN COUNTY	CSAH 1, CSAH 9 TO US 14, BITUMINOUS OVERLAY (TIED TO SP 041-617-033 & SAP 041-617-034)	4.0	RS	BIT OVERLAY	STBGP	385,000	288,000	-	-	-	-	97,000
1214	CSAH 5	034-605-030AC	2018	KANDIYOHI COUNTY	**AC** CSAH 5, KANDIYOHI CSAH 40 TO MN 9, GRADE, SURFACE, AGG BASE, & REPLACE BRIDGE 94094 WITH NEW BR 34J45 (TIED TO 034-605-030M IN DISTRICT 6) (AC PROJECT, PAYBACK 1 OF 1)	3.3	RC	NEW PAVEMENT	STBGP	36,540	36,540	-	-	-	-	-
1215	CSAH 5	087-070-014	2018	YELLOW MEDICINE COUNTY	CSAH 5, W COUNTY LINE TO US 212, MILL AND STRIPING 6" EDGELINE EPOXY	11.4	SH	STRIPING	HSIP	47,880	43,092	-	-	-	-	4,788
1216	CSAH 7	037-607-037	2018	LAC QUI PARLE COUNTY	CSAH 7, N OF CSAH 44, REPLACE BRIDGE 7178 PLUS RECONSTRUCTION OF ROAD ON BOTH SIDES OF THE BRIDGE	0.3	BR	BRIDGE REPL	STBGP	792,000	439,000	-	-	-	-	353,000
1217	CSAH 11	064-070-005	2018	REDWOOD COUNTY	CSAH 11, CSAH 2 TO E COUNTY LINE, SHOULDER PAVING, SAFETY WEDGE PLUS RUMBLE STRIP, AND 6" WET REFLECTIVE EPOXY IN GROOVES	4.0	SH	PAVE SHOULDER	HSIP	600,000	540,000	-	-	-	-	60,000
1218	CSAH 17	041-617-033	2018	LINCOLN COUNTY	CSAH 17, MN 271 TO US 75, BITUMINOUS OVERLAY (TIED TO SP 041-601-031 & SAP 041-617-034)	8.1	RS	BIT OVERLAY	STBGP	925,000	740,000	-	-	-	-	185,000
1219	CSAH 20	064-620-004	2018	REDWOOD COUNTY	**AC** LYON/REDWOOD COUNTY LINE TO WALNUT GROVE, MILLING, BIT OVERLAY, SHLDR PAVING, STRIPING, RUMBLE STRIPS, SEALCOATING, & FOG SEALING (AC PROJECT, PAYBACK IN 2019)	5.8	RS	MILL AND OVERLAY	STBGP	666,460	316,460	1,083,540	-	-	-	350,000
1220	CSAH 101	064-701-018	2018	REDWOOD COUNTY	CSAH 101, DITCH 52 TO MN 19; GRADING, SURFACING STORM SEWER, & CURB AND GUTTER	0.4	RD	NEW PAVEMENT	STBGP	1,725,000	1,380,000	-	-	-	-	345,000
1221	CSAH 999	034-070-009	2018	KANDIYOHI COUNTY	COUNTYWIDE, 6" EDGE STRIPE HIGH BUILD SOLID LINE WHITE PAINT (WR)	0.0	SH	STRIPING	HSIP	307,401	276,661	-	-	-	-	30,740
1222	CSAH 999	042-070-011	2018	LYON COUNTY	COUNTYWIDE, SYSTEMATIC DURABLE (EPOXY) PAVEMENT MARKINGS	0.0	SH	STRIPING	HSIP	254,059	228,653	-	-	-	-	25,406
1223	MSAS 125	133-125-002	2018	HUTCHINSON	MSAS 125, MN 15 TO JEFFERSON STREET (HUTCHINSON), RECONSTRUCT	0.6	MC	NEW PAVEMENT	STBGP	1,250,000	1,000,000	-	-	-	-	250,000
1224	PED/BIKE	034-090-002	2018	KANDIYOHI COUNTY	**AC** NORWAY & GAMES LAKE AREA ALONG CSAH 5, CONSTRUCT TRAIL (AC PROJECT, PAYBACK IN 2019)	2.6	EN	NEW TRAIL	STBGTAP	488,685	295,084	50,678	-	-	-	193,601

FY 2018-FY 2021 STATE TRANSPORTATION IMPROVEMENT PROGRAM (STIP)																
ATP 8	ROUTE SYSTEM	PROJECT NUMBER	YEAR	AGENCY	PROJECT DESCRIPTION	MILE	PRGM	WORK TYPE	PROPOSED FUND	STIP TOTAL	FHWA	AC	FTA	TH	BOND	OTHER
1225	PED/BIKE	092-090-055AC	2018	DNR	**AC** GLACIAL LAKES STATE TRAIL EXTENSION, CONSTRUCT UNDERPASS UNDER US 71 (AC PAYBACK, PAYBACK 1 OF 1)	0.0	EN	NEW TRAIL	STBGTP	304,916	304,916	-	-	-	-	-
1226	MN 7	3401-20AC	2018	MNDOT	**AB**AC** MN 7, 0.1 MILES E OF MN 23 (CLARA CITY) TO 0.15 MILES W OF US 71, MILL, FULL DEPTH RECLAMATION, & ALTERNATE BITUMINOUS OR CONCRETE PAVING (AC PROJECT, PAYBACK 1 OF 1)	16.3	RD	MILL AND OVERLAY	STBGP	2,102,666	2,102,666	-	-	-	-	-
1227	MN 19	4205-89	2018	MNDOT	**SPP**HB** MN 19, 0.2 MILES N OF US 59/MN 68 (MARSHALL), REHAB BRIDGE 5083 (OVER REDWOOD RIVER) (TIED TO SP 4210-54)	0.3	BI	BRIDGE REPAIR	NHPP	660,000	528,000	-	-	132,000	-	-
1228	MN 19	6404-94	2018	MNDOT	ON MN 19 - S MINNESOTA STREET TO US 71 (INCLUDES THE INTERSECTION) ON US 71 - FROM E TIN STREET TO MN 19, ADA & TWLT WORK IN REDWOOD FALLS	3.0	SC	PED RAMPS, ADA IMPR	STBGP	2,458,000	1,654,175	-	-	413,544	-	390,281
1229	MN 19	6404-94E	2018	MNDOT	**TED** MN 19, JCT MN 19 & CSAH 101, SIGNAL	0.1	SC	TRAFFIC SIGNAL INSTL	SF	280,000	-	-	-	280,000	-	-
1230	MN 19	6404-94S	2018	MNDOT	**SEC164** ON MN 19 - PATTERN STREET TO QUALITY DRIVE (REDWOOD FALLS), TWO WAY LEFT TURN LANE	1.0	SH	TURN LANES	HSIP	900,000	900,000	-	-	-	-	-
1231	MN 22	4710-27	2018	MNDOT	MN 22, US 12 TO MN 55 (EDEN VALLEY), UTBWC & SEAL COAT, ADA (TIED TO SP 4713-14)	11.8	RS	BIT OVERLAY	STBGP	2,700,000	2,160,000	-	-	540,000	-	-
1232	MN 23	3413-90	2018	MNDOT	**SPP** MN 23, N. JCT US 71 TO CSAH 31 (END OF THE 4-LANE) (ALSO INCLUDES WORK ON US 71 FROM RP 129+00.083 TO 129+00.752), MICRO MILL, UTBWC, & CHIP SEAL	11.7	RS	MILL AND OVERLAY	NHPP	2,100,000	1,680,000	-	-	420,000	-	-
1233	MN 23	4203-54	2018	MNDOT	**AC** MN 23, MN23/LYON STREET, CONSTRUCT J-TURN (INTERSECTION MODIFICATION) & RESTRICTED LEFT TURN LANE AT CLARICE STREET (MARSHALL) (2018/19 HSIP PROJECT) (TIED TO SP 4207-57) (AC PROJECT, PAYBACK IN 2019)	0.7	SH	CHNNLZTN	HSIP	1,060,000	900,000	540,000	-	160,000	-	-
1234	MN 23	4207-57	2018	MNDOT	**AC** MN 23, MN 23/LYON CSAH 7 (MARSHALL), CONSTRUCT J-TURN (INTERSECTION MODIFICATION) (2018/19 HSIP PROJECT) (TIED TO SP 4203-54) (AC PROJECT, PAYBACK IN 2019)	0.3	SH	CHNNLZTN	HSIP	660,000	540,000	540,000	-	120,000	-	-
1235	MN 30	5903-23	2018	MNDOT	**ELLA** MN 30, SD/MN STATE LINE TO 5TH AVE (PIPESTONE), MILL & OVERLAY	7.7	RS	MILL AND OVERLAY	STBGP	1,856,249	1,484,999	-	-	371,250	-	-
1236	MN 55	4713-14	2018	MNDOT	**AC** MN 55, MN 22 (EDEN VALLEY) TO MEEKER/STEARNS COUNTY LINE, MILL & OVERLAY, ADA (AC PROJECT, PAYBACK IN 2019) (TIED TO SP 4710-27)	8.2	RS	MILL AND OVERLAY	STBGP	1,353,016	928,016	751,984	-	420,000	-	5,000

ATP 8																
FY 2018-FY 2021 STATE TRANSPORTATION IMPROVEMENT PROGRAM (STIP)																
Seq. #	ROUTE SYSTEM	PROJECT NUMBER	YEAR	AGENCY	PROJECT DESCRIPTION	MILE	PRGM	WORK TYPE	PROPOSED FUND	STIP TOTAL	FHWA	AC	FTA	TH	BOND	OTHER
1237	MN 67	8705-19	2018	MNDOT	MN 67, 2.1 MILES E OF US 75, REPLACE BRIDGE 4966 WITH 87026 PLUS STREAM STABILIZATION	0.3	BR	BRIDGE REPL	STBGP	1,100,000	880,000	-	-	220,000	-	-
1238	MN 68	4210-54	2018	MNDOT	MN 68, 0.6 MILES N OF US 59, SCARIFY & LOW SLUMP OVERLAY ON BRIDGE 42002 (TIED TO SP 4205-89)	0.3	BI	BRIDGE DECK OVERLAY	STBGP	290,000	232,000	-	-	58,000	-	-
1239	MN 999	8828-155	2018	MNDOT	HIRE CONTRACTOR TO INSTALL SIGNS FOR DISTRICT 8'S ANNUAL SIGN CHANGEOVER	0.0	RX	SIGNING	SF	1,000,000	-	-	-	1,000,000	-	-
1240	MN 999	8828-170	2018	MNDOT	DISTRICTWIDE, CULVERT REPAIRS	0.0	DR	CULVERT REHAB	STBGP	1,300,000	1,040,000	-	-	260,000	-	-
1241	MN 999	8828-194	2018	MNDOT	DISTRICTWIDE, BRIDGE PREVENTIVE MAINTENANCE	0.0	RX	BRIDGE REPAIR	SF	100,000	-	-	-	100,000	-	-
1242	MN 999	8828-216	2018	MNDOT	DISTRICTWIDE, MILL & UTBWC PLUS RECLAIM SHOULDERS	35.3	RS	MILL AND OVERLAY	STBGP	5,100,000	4,080,000	-	-	1,020,000	-	-
1243	US 12	3403-74	2018	MNDOT	**CHAP 152** US 12, WILLMAR WYE - RR BYPASS W SIDE OF WILLMAR, US 12 - RECONSTRUCT & NEW BRIDGE, 0.1 MILE E OF TWP 26 TO 0.6 MILE E OF CSAH 55 & MN 40 - RECONSTRUCT & NEW BRIDGE, 0.3 MILE W OF CSAH 55 TO 0.7 MILE W OF CSAH 5 (OTHER FUND CONSISTS OF: \$5.5M TIGER FUNDS-MNDOT PORTION; \$4.5M TIGER FUNDS-FRA PORTION; AND \$4.3M LOCAL AGENCIES)	3.0	RC	BRIDGE NEW	BF FFM	31,800,000	-	-	-	-	17,500,000	14,300,000
1244	US 71	3417-18AC	2018	MNDOT	**SPP**AC** US 71, N OF JCT MN 23 TO N OF JCT MN 9, MILL, CIR, & OVERLAY (TIED TO 092-090-055) (AC PROJECT, PAYBACK 1 OF 1)	9.0	RS	BIT OVERLAY	NHPP	1,803,146	1,803,146	-	-	-	-	-
1245	US 75	5906-40	2018	MNDOT	**SPP** US 75, S JCT MN 23 TO 0.02 N OF N JCT MN 23 (S END OF BR 6572) (PIPESTONE), MILL & OVERLAY PLUS ADA & TWLTL	0.6	RS	MILL AND OVERLAY	NHPP	1,200,000	960,000	-	-	240,000	-	-
1246	US 212	8712-32	2018	MNDOT	**SPP** US 212, 0.39 MILES W OF JCT MN 29 (MONTEVIDEO) TO 0.04 MILES E OF W JCT MN 67 (W END OF BRIDGE 87015 BY GRANITE FALLS), SEAL COAT, MICRO MILL & OVERLAY, & CIR & OVERLAY PLUS CULVERT LINING AND CULVERT REPLACEMENT	12.6	RS	BIT COLD INPLACE RECL	NHPP	3,600,000	2,880,000	-	-	720,000	-	-
1247	MN 999	8808-AM-18	2018	MNDOT	DISTRICTWIDE SETASIDES - COOPERATIVE AGREEMENTS - 2018	0.0	AM	COOP CONST AGR	SF	400,000	-	-	-	400,000	-	-
1248	MN 999	8808-DA-18	2018	MNDOT	DISTRICTWIDE SETASIDES - DETOUR AGREEMENTS - 2018	0.0	DA	DETOUR AGREEMENT	SF	200,000	-	-	-	200,000	-	-
1249	MN 999	8808-MA-18	2018	MNDOT	DISTRICTWIDE SETASIDES - MISC AGREEMENTS - 2018	0.0	MA	MISC. AGREEMENT	SF	50,000	-	-	-	50,000	-	-
1250	MN 999	8808-PD-18	2018	MNDOT	DISTRICTWIDE SETASIDE - PROJECT DEVELOPMENT - 2018	0.0	CA	MISC	SF	4,500,000	-	-	-	4,500,000	-	-

ATP 8																
FY 2018-FY 2021 STATE TRANSPORTATION IMPROVEMENT PROGRAM (STIP)																
Seq. #	ROUTE SYSTEM	PROJECT NUMBER	YEAR	AGENCY	PROJECT DESCRIPTION	MILE	PRGM	WORK TYPE	PROPOSED FUND	STIP TOTAL	FHWA	AC	FTA	TH	BOND	OTHER
1251	MN 999	8808-PM-18	2018	MNDOT	DISTRICTWIDE SETASIDES - PREVENTIVE MAINTENANCE - 2018	0.0	PM	PREVENTIVE MAINT	SF	2,133,734	-	-	-	2,133,734	-	-
1252	MN 999	8808-RB-18	2018	MNDOT	DISTRICTWIDE SETASIDES - LANDSCAPE PARTNERSHIP PROGRAM - 2018	0.0	RB	LANDSCAPING	SF	40,000	-	-	-	40,000	-	-
1253	MN 999	8808-RW-18	2018	MNDOT	DISTRICTWIDE SETASIDES - RIGHT OF WAY - 2018	0.0	RW	RIGHT OF WAY	SF	1,000,000	-	-	-	1,000,000	-	-
1254	MN 999	8808-RX-18	2018	MNDOT	DISTRICTWIDE SETASIDES - ROAD REPAIR - 2018	0.0	RX	BARC	SF	2,250,000	-	-	-	2,250,000	-	-
1255	MN 999	8808-SA-18	2018	MNDOT	DISTRICTWIDE SETASIDES - CONSTRUCTION OVERRUNS & SUPP AGREE - 2018	0.0	SA	SUP. AGR & COST OVRN	SF	1,300,000	-	-	-	1,300,000	-	-
										83,710,198	31,221,854	2,966,202	-	18,348,528	17,500,000	16,639,816

ATP 8																
FY 2018-FY 2021 STATE TRANSPORTATION IMPROVEMENT PROGRAM (STIP)																
Seq. #	ROUTE SYSTEM	PROJECT NUMBER	YEAR	AGENCY	PROJECT DESCRIPTION	MILE	PRGM	WORK TYPE	PROPOSED FUND	STIP TOTAL	FHWA	AC	FTA	TH	BOND	OTHER
1256	RR	34-00127	2019	MNDOT	BNSF RR, INSTALL GATES, T 170, 45TH AVE SW, TOWNSHIP OF WILLMAR, KANDIYOHI COUNTY	0.0	SR	RAILROADS	RRS	275,000	247,500	-	-	-	-	27,500
1257	CSAH 2	059-602-026	2019	PIPESTONE COUNTY	CSAH 2, 2 MILES S OF HATFIELD, REPLACE BRIDGE 5130 WITH 59J82	0.0	BR	BRIDGE REPL	BROS	350,000	280,000	-	-	-	-	70,000
1258	CSAH 8	034-608-026	2019	KANDIYOHI COUNTY	**AC** CSAH 8, KANDIYOHI CSAH 4 TO KANDIYOHI CSAH 20, GRADING, AGGREGATE BASE, & SURFACING PLUS REPLACE BRIDGE 94102 (AC PROJECT, PAYBACK IN 2020)	6.3	RC	NEW PAVEMENT	STBGP	1,484,660	936,460	1,256,340	-	-	-	548,200
1259	CSAH 8	043-608-013	2019	MCLEOD COUNTY	CSAH 8, MCLEOD CSAH 115 TO MCLEOD/RENVILLE COUNTY LINE, PAVEMENT REHAB (TIED TO SP 065-620-012)	2.9	RD	CONCRETE PAV REHAB	STBGP	900,000	720,000	-	-	-	-	180,000
1260	CSAH 8	087-608-027	2019	YELLOW MEDICINE COUNTY	CSAH 8, CSAH 5 TO COUNTY LINE & CSAH 19, COUNTY LINE TO US 212, MILL & OVERLAY PLUS SHLDS	6.0	RS	MILL AND OVERLAY	STBGP	1,500,000	1,200,000	-	-	-	-	300,000
1261	CSAH 10	065-070-010	2019	RENVILLE COUNTY	CSAH 10, MN RIVER BRIDGE 87505 TO US 212 & CSAH 11, CSAH 5 TO MN 4, GROUND IN WET REFLECTIVE MARKINGS	14.0	SH	STRIPING	HSIP	119,000	107,100	-	-	-	-	11,900
1262	CSAH 15	064-070-007	2019	REDWOOD COUNTY	CSAH 15, LAMBERTON TO SANBORN, EDGELINE RUMBLE STRIP AND 6' WET REFLECTIVE EPOXY	0.0	SH	STRIPING	HSIP	140,000	126,000	-	-	-	-	14,000
1263	CSAH 20	064-620-004AC	2019	REDWOOD COUNTY	**AC** LYON/REDWOOD COUNTY LINE TO WALNUT GROVE, MILLING, BIT OVERLAY, SHLDR PAVING, STRIPING, RUMBLE STRIPS, SEALCOATING, & FOG SEALING (AC PROJECT, PAYBACK 1 OF 1)	5.8	RS	MILL AND OVERLAY	STBGP	1,083,540	1,083,540	-	-	-	-	-
1264	CSAH 20	065-620-012	2019	RENVILLE COUNTY	CSAH 20 - RENVILLE CSAH 11 TO RENVILLE CSAH 36 & ON RENVILLE CSAH 36 - RENVILLE CSAH 20 TO RENVILLE/MCLEOD COUNTY LINE, PAVEMENT REHAB (TIED TO SP 043-608-013)	2.0	RD	CONCRETE PAV REHAB	STBGP	700,000	560,000	-	-	-	-	140,000
1265	LOCAL 999	034-070-008	2019	KANDIYOHI COUNTY	COUNTYWIDE, 6" EDGELINE GROUND IN WET REFLECTIVE	0.0	SH	STRIPING	HSIP	286,176	257,558	-	-	-	-	28,618
1266	LOCAL 999	043-070-013	2019	MCLEOD COUNTY	COUNTYWIDE, 6" EDGELINE STRIPING	0.0	SH	STRIPING	HSIP	63,101	56,791	-	-	-	-	6,310
1267	LOCAL 999	047-070-010	2019	MEEKER COUNTY	COUNTYWIDE, CHEVRON SIGN INSTALLATION	0.0	SH	SIGNING	HSIP	82,000	73,800	-	-	-	-	8,200
1268	LOCAL 999	064-070-006	2019	REDWOOD COUNTY	COUNTYWIDE, 6" EDGELINE WET REFLECTIVE IN GROOVES	0.0	SH	STRIPING	HSIP	388,889	350,000	-	-	-	-	38,889
1269	LOCAL 999	065-070-009	2019	RENVILLE COUNTY	COUNTYWIDE, 6" EDGELINE STRIPING	0.0	SH	STRIPING	HSIP	83,330	74,997	-	-	-	-	8,333
1270	LOCAL 999	087-070-015	2019	YELLOW MEDICINE COUNTY	COUNTYWIDE, 6" EDGELINE STRIPING	0.0	SH	STRIPING	HSIP	8,582	7,723	-	-	-	-	859
1271	PED/BIKE	012-030-004	2019	CHIPPEWA COUNTY	VARIOUS COMMUNITIES IN CHIPPEWA COUNTY, SIDEWALK & PED RAMPS	0.0	EN	SIDEWALKS	STBGTAP	554,064	403,267	-	-	-	-	150,797

ATP 8 FY 2018-FY 2021 STATE TRANSPORTATION IMPROVEMENT PROGRAM (STIP)																
Seq. #	ROUTE SYSTEM	PROJECT NUMBER	YEAR	AGENCY	PROJECT DESCRIPTION	MILE	PRGM	WORK TYPE	PROPOSED FUND	STIP TOTAL	FHWA	AC	FTA	TH	BOND	OTHER
1272	PED/BIKE	034-090-002AC	2019	KANDIYOHI COUNTY	**AC** NORWAY & GAMES LAKE AREA ALONG KANDIYOHI CSAH 5, CONSTRUCT TRAIL (AC PAYBACK, PAYBACK 1 OF 1)	2.6	EN	NEW TRAIL	STBGTAP	50,678	50,678	-	-	-	-	-
1273	PED/BIKE	034-090-003	2019	KANDIYOHI COUNTY	**AC** CSAH 4, 49TH AVE NE TO DIAMOND SHORES ROAD (AROUND DIAMOND LAKE), CONSTRUCT BIKE/PED TRAIL (AC PROJECT, PAYBACK IN 2021)	2.4	EN	NEW TRAIL	STBGTAP	481,400	100,000	100,000	-	-	-	381,400
1274	PED/BIKE	139-090-005	2019	MARSHALL	CITY OF MARSHALL, CONSTRUCT SIDEWALK IN BUS STOP AREAS	0.0	EN	SIDEWALKS	STBGTAP	109,052	75,208	-	-	-	-	33,844
1275	PED/BIKE	143-090-005	2019	MONTEVIDEO	MONTEVIDEO'S TWIN CITIES & WESTERN RAILROAD DEPOT AREA, SIDEWALK	0.0	EN	SIDEWALKS	STBGTAP	103,200	70,847	-	-	-	-	32,353
1276	MN 23	4203-54AC	2019	MNDOT	**AC** MN 23, MN23/LYON STREET, CONSTRUCT J-TURN (INTERSECTION MODIFICATION) & RESTRICTED LEFT TURN LANE AT CLARICE STREET (MARSHALL) (2018/19 HSIP PROJECT) (TIED TO SP 4207-57) (AC PROJECT, PAYBACK 1 OF 1)	0.7	SH	CHNNLZTN	HSIP	540,000	540,000	-	-	-	-	-
1277	MN 23	4207-57AC	2019	MNDOT	**AC** MN 23, MN23/LYON CSAH 7 (MARSHALL), CONSTRUCT J-TURN (INTERSECTION MODIFICATION) (2018/19 HSIP PROJECT) (TIED TO SP 4203-54) (AC PROJECT, PAYBACK 1 OF 1)	0.3	SH	CHNNLZTN	HSIP	540,000	540,000	-	-	-	-	-
1278	MN 40	1209-22	2019	MNDOT	**CHAP 152** MN 40, 3.0 MILES W OF MILAN, REPLACE BRIDGE 5380 (LAC QUI PARLE LAKE)	0.4	BR	BRIDGE REPL	BF	6,000,000	-	-	-	-	6,000,000	-
1279	MN 55	4713-14AC	2019	MNDOT	**AC** MN 55, EDEN VALLEY TO MEEKER/STEARNS COUNTY LINE, MILL & OVERLAY, ADA (AC PROJECT, PAYBACK 1 OF 1) (TIED TO SP 4710-27)	8.2	RS	MILL AND OVERLAY	STBGP	751,984	751,984	-	-	-	-	-
1280	MN 67	8707-92	2019	MNDOT	MN 67, 0.74 MILES N OF ECHO, REPLACE BRIDGES 91176 & 5641 (OVER BOILING SPRING CREEK)	0.3	BR	BRIDGE REPL	SF	450,000	-	-	-	450,000	-	-
1281	MN 91	5108-12	2019	MNDOT	MN 91, MN 30 (LAKE WILSON) TO MN 23, MILL & OVERLAY PLUS REPLACE BRIDGE 9094 (DITCH CROSSING), ADA	23.1	RS	MILL AND OVERLAY	STBGP	6,300,000	5,040,000	-	-	1,260,000	-	-
1282	MN 119	7611-15	2019	MNDOT	MN 119, MN 40 TO LAC QUI PARLE/SWIFT COUNTY LINE (ASSOCIATED TO 7611-15M, DESIGNED BY DISTRICT 8, FUNDED BY DISTRICT 4 AND 8, ATP 4 \$3,000,000; ATP 8 \$1,400,000), MILL & OVERLAY	5.4	RS	MILL AND OVERLAY	STBGP	1,400,000	1,120,000	-	-	280,000	-	-
1283	MN 999	8828-211	2019	MNDOT	DISTRICTWIDE, CONCRETE PAVEMENT REPAIR	0.0	RS	CONCRETE PAV REPAIR	STBGP	1,000,000	800,000	-	-	200,000	-	-
1284	US 12	4704-89	2019	MNDOT	**SPP**AC** US 12, 4TH STREET TO HOLCOMBE AVE (LITCHFIELD) (INCLUDES WORK ON MN 22 FROM RP 142.968 TO 143.08), RECONSTRUCT (AC PROJECT, PAYBACK IN 2020)	0.6	RC	URBAN RECONST	NHPP	5,486,127	4,066,127	1,613,873	-	1,420,000	-	-

ATP 8																
FY 2018-FY 2021 STATE TRANSPORTATION IMPROVEMENT PROGRAM (STIP)																
Seq. #	ROUTE SYSTEM	PROJECT NUMBER	YEAR	AGENCY	PROJECT DESCRIPTION	MILE	PRGM	WORK TYPE	PROPOSED FUND	STIP TOTAL	FHWA	AC	FTA	TH	BOND	OTHER
1285	US 14	6401-37	2019	MNDOT	**SPP** US 14, 4TH STREET IN TRACY TO CSAH 7 (REVERE), CIR & OVERLAY PLUS CHIP SEAL	12.1	RS	BIT COLD INPLACE RECL	NHPP	3,600,000	2,880,000	-	-	720,000	-	-
1286	US 75	4109-29	2019	MNDOT	MN 19 (IVANHOE) TO CANBY (ALSO INCLUDES WORK ON MN 68 - MAPLE AVE TO 400' SE OF CUSTER AVE N IN CANBY), MILL & OVERLAY	17.9	RS	MILL AND OVERLAY	STBGP	4,700,000	3,760,000	-	-	940,000	-	-
1287	MN 999	8808-AM-19	2019	MNDOT	DISTRICTWIDE SETASIDES - COOPERATIVE AGREEMENTS - 2019	0.0	AM	COOP CONST AGR	SF	400,000	-	-	-	400,000	-	-
1288	MN 999	8808-DA-19	2019	MNDOT	DISTRICTWIDE SETASIDES - DETOUR AGREEMENTS - 2019	0.0	DA	DETOUR AGREEMENT	SF	200,000	-	-	-	200,000	-	-
1289	MN 999	8808-MA-19	2019	MNDOT	DISTRICTWIDE SETASIDES - MISC. AGREEMENTS - 2019	0.0	MA	MISC. AGREEMENT	SF	168,889	-	-	-	168,889	-	-
1290	MN 999	8808-PD-19	2019	MNDOT	DISTRICTWIDE SETASIDE - PROJECT DEVELOPMENT - 2019	0.0	CA	MISC	SF	3,500,000	-	-	-	3,500,000	-	-
1291	MN 999	8808-PM-19	2019	MNDOT	DISTRICTWIDE SETASIDES - PREVENTIVE MAINTENANCE - 2019	0.0	PM	PREVENTIVE MAINT	SF	2,370,000	-	-	-	2,370,000	-	-
1292	MN 999	8808-RB-19	2019	MNDOT	DISTRICTWIDE SETASIDES - LANDSCAPE PARTNERSHIP PROGRAM - 2019	0.0	RB	LANDSCAPING	SF	40,000	-	-	-	40,000	-	-
1293	MN 999	8808-RW-19	2019	MNDOT	DISTRICTWIDE SETASIDES - RIGHT OF WAY - 2019	0.0	RW	RIGHT OF WAY	SF	500,000	-	-	-	500,000	-	-
1294	MN 999	8808-RX-19	2019	MNDOT	DISTRICTWIDE SETASIDES - ROAD REPAIR - 2019	0.0	RX	BARC	SF	2,000,000	-	-	-	2,000,000	-	-
1295	MN 999	8808-SA-19	2019	MNDOT	DISTRICTWIDE SETASIDES - CONSTRUCTION OVERRUNS & SUPP AGREE - 2019	0.0	SA	SUP. AGR & COST OVRN	SF	1,500,000	-	-	-	1,500,000	-	-
										50,209,672	26,279,580	2,970,213	-	15,948,889	6,000,000	1,981,203

ATP 8																
FY 2018-FY 2021 STATE TRANSPORTATION IMPROVEMENT PROGRAM (STIP)																
Seq. #	ROUTE SYSTEM	PROJECT NUMBER	YEAR	AGENCY	PROJECT DESCRIPTION	MILE	PRGM	WORK TYPE	PROPOSED FUND	STIP TOTAL	FHWA	AC	FTA	TH	BOND	OTHER
1296	CSAH 2	051-602-020	2020	MURRAY COUNTY	CSAH 2 BETWEEN CSAH 34 AND FULDA CITY LIMITS, CSAH 6 BETWEEN CSAH 42 AND EAST COUNTY LINE, CSAH 10 BETWEEN WEST COUNTY LINE AND TH 91, BITUMINOUS OVERLAY WITH AGGREGATE SHLDS	15.0	RS	BIT OVERLAY	STBGP	1,305,000	1,044,000	-	-	-	-	261,000
1297	CSAH 3	051-603-016	2020	MURRAY COUNTY	CSAH 3 - MURRAY CSAH 39 TO MURRAY CSAH 42 & CSAH 40 - MN 62 TO MURRAY CSAH 3, BIT OVERLAY & AGGREGATE SHLDS	5.5	RS	BIT OVERLAY	STBGP	495,000	396,000	-	-	-	-	99,000
1298	CSAH 6	047-606-010	2020	MEEKER COUNTY	**AC** CSAH 6, S OF DASSEL TO MEEKER/WRIGHT COUNTY LINE, RECONSTRUCTION WITH BITUMINOUS SURFACING (AC PROJECT, PAYBACK IN 2021)	2.5	RC	NEW PAVEMENT	STBGP	1,355,000	1,004,000	400,000	-	-	-	351,000
1299	CSAH 8	034-608-026AC	2020	KANDIYOHI COUNTY	**AC** CSAH 8, KANDIYOHI CSAH 4 TO KANDIYOHI CSAH 20, GRADING, AGGREGATE BASE, & SURFACING PLUS REPLACE BRIDGE 94102 (AC PROJECT, PAYBACK 1 OF 1)	6.3	RC	NEW PAVEMENT	STBGP	1,256,340	1,256,340	-	-	-	-	-
1300	CSAH 10	064-610-031	2020	REDWOOD COUNTY	CSAH 10, 2.0 MILES W OF REVERE, REPLACE BRIDGE 89828 (PELL CREEK)	0.0	BR	BRIDGE REPL	BROS	500,000	400,000	-	-	-	-	100,000
1301	CSAH 16	065-616-030	2020	RENVILLE COUNTY	**AC** CSAH 16, RENVILLE CSAH 2 TO MN 19, FULL DEPTH RECLAMATION, AGGREGATE BASE, & BIT SURFACING (AC PROJECT, PAYBACK IN 2021)	5.1	RD	BIT RECLM	STBGP	989,660	599,660	960,340	-	-	-	390,000
1302	LOCAL 999	034-070-010	2020	KANDIYOHI COUNTY	COUNTYWIDE, 6" WET REFLECTIVE GROUND-IN EDGE STRIPES	56.1	SH	STRIPING	HSIP	296,102	266,492	-	-	-	-	29,610
1303	LOCAL 999	047-070-011	2020	MEEKER COUNTY	COUNTYWIDE, GROUND-IN REFLECTIVE MARKINGS	42.4	SH	STRIPING	HSIP	313,000	282,000	-	-	-	-	31,000
1304	LOCAL 999	8808-SHL-20	2020	DISTRICTWIDE	DISTRICTWIDE LOCAL SETASIDES - HSIP - 2020	0.0	SH	HSIP	HSIP	835,009	751,508	-	-	-	-	83,501
1305	PED/BIKE	012-602-025	2020	CHIPPEWA COUNTY	ALONG CSAH 2 FROM 10TH AVE TO MAIN STREET, CONSTRUCT SIDEWALK ON E & W SIDE OF CSAH 2	0.0	EN	SIDEWALKS	STBGTAP	390,362	290,000	-	-	-	-	100,362
1306	PED/BIKE	065-090-002	2020	RENVILLE COUNTY	GOLF COURSE DRIVE TO HIGH SCHOOL (OLIVIA), CONSTRUCT TRAIL	0.0	EN	NEW TRAIL	STBGTAP	262,849	200,000	-	-	-	-	62,849
1307	PED/BIKE	175-090-006	2020	WILLMAR	LAKELAND DRIVE TO 23RD STREET (WILLMAR), CONSTRUCT TRAIL	0.0	EN	NEW TRAIL	STBGTAP	362,351	210,000	-	-	-	-	152,351
1308	MN 15	4304-53	2020	MNDOT	**AC**SPP** MN 15, 5TH AVE SW TO 2ND AVE NE IN HUTCHINSON, RECONSTRUCT (AC PROJECT, PAYBACK IN 2021) (TIED TO SP 4304-96)	0.5	RC	URBAN RECONST	NHPP	4,344,681	2,984,681	2,455,319	-	1,360,000	-	-
1309	MN 15	4304-96	2020	MNDOT	200' S OF DENVER AVENUE TO 5TH AVENUE SE (HUTCHINSON), CONCRETE REHAB & ADA (TIED TO SP 4304-53)	1.3	PM	CONCRETE PAV REHAB	STBGP	1,500,000	1,200,000	-	-	300,000	-	-

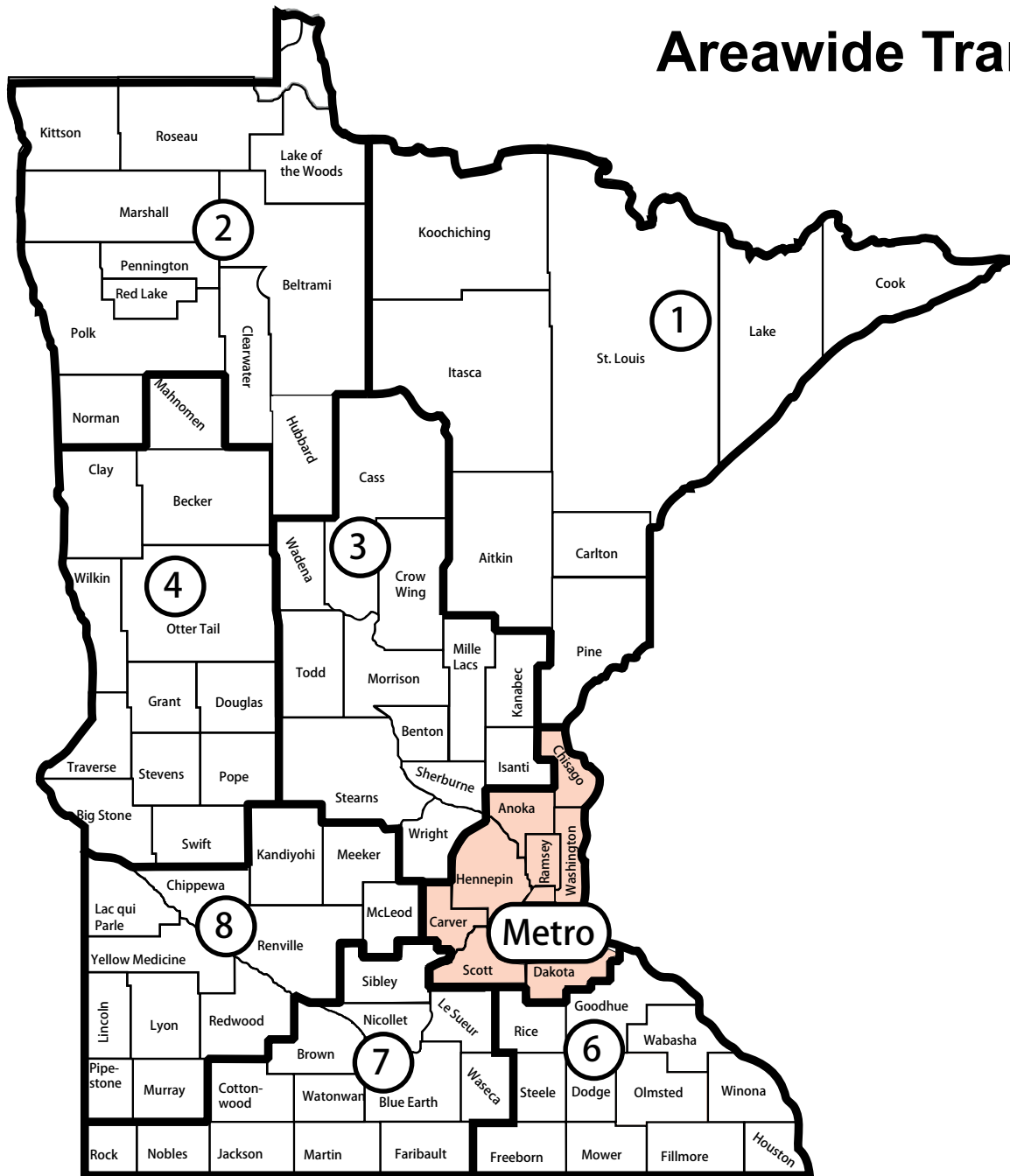
ATP 8																
FY 2018-FY 2021 STATE TRANSPORTATION IMPROVEMENT PROGRAM (STIP)																
Seq. #	ROUTE SYSTEM	PROJECT NUMBER	YEAR	AGENCY	PROJECT DESCRIPTION	MILE	PRGM	WORK TYPE	PROPOSED FUND	STIP TOTAL	FHWA	AC	FTA	TH	BOND	OTHER
1310	MN 23	4203-50	2020	MNDOT	**SPP**AC** MN 23, 0.1 MILES N OF CSAH 24 (COTTONWOOD) TO JCT US 212 (GRANITE FALLS), MILL & CONCRETE OVERLAY, ADA, REPLACE BRIDGES 91419, 91420, & 91459 (AC PROJECT, PAYBACK IN FY 2021)	17.6	RS	CONCRETE OVERLAY	NHPP	9,900,000	4,320,000	18,000,000	-	5,580,000	-	-
1311	MN 23	4203-50S	2020	MNDOT	MN 23, MN23/LYON CSAH 9 & MN 23/LYON CSAH 10, LEFT TURN LANE (2020 HSIP PROJECT)	0.4	SH	TURN LANES	HSIP	1,100,000	990,000	-	-	110,000	-	-
1312	MN 29	1206-91	2020	MNDOT	**SPP** MN 29, 0.9 MILES N OF US 212 (OVER CITY STREET), REPLACE BRIDGE 9287 (TIED TO SP 1210-89)	0.3	BR	BRIDGE REPL	NHPP	1,700,000	1,360,000	-	-	340,000	-	-
1313	MN 40	1210-89	2020	MNDOT	MN 40, 2.4 MILES E OF MN 277 (OVER COUNTY DITCH), REPLACE BRIDGE 6864 (TIED TO SP 1206-91)	0.3	BR	BRIDGE REPL	STBGP	560,000	448,000	-	-	112,000	-	-
1314	MN 55	3410-18M	2020	MNDOT	**FLEX18**MN234**MN112** MN 55 - STEARNS/KANDIYOHI COUNTY LINE TO KANDIYOHI/STEARNS COUNTY LINE; MN 4 - MN 55 TO KANDIYOHI/STEARNS COUNTY LINE, MILL & OVERLAY (DISTRICT 3 IS THE LEAD, DISTRICT 8'S SHARE IS \$4.7M) (TIED TO SP 7301-38)	7.9	RS	MILL AND OVERLAY	STBGP	4,700,000	3,760,000	-	-	940,000	-	-
1315	MN 68	8708-12	2020	MNDOT	MN 68, 3.6 MILES W OF CANBY, REPLACE BRIDGE 5432 (OVER LAZARUS CREEK) & REPLACE 24" CMP (TIED TO SP 5906-42)	0.6	BR	BRIDGE REPL	STBGP	1,100,000	880,000	-	-	220,000	-	-
1316	MN 91	5107-14	2020	MNDOT	**ELLA** MN 91, MURRAY/NOBLES COUNTY LINE TO MN 30 (LAKE WILSON), MILL & OVERLAY PLUS REPLACE BRIDGES 6753 (OVER CHANARAMBIE CREEK), 6754 (DITCH CROSSING), & 8759 (OVER DITCH)	10.2	RS	MILL AND OVERLAY	STBGP	3,800,000	3,040,000	-	-	760,000	-	-
1317	MN 999	8828-139	2020	MNDOT	DISTRICTWIDE CULVERT REPAIRS	0.0	DR	CULVERT REPAIR	STBGP	500,000	400,000	-	-	100,000	-	-
1318	MN 999	8828-197	2020	MNDOT	DISTRICTWIDE, HIRE CONTRACTOR TO INSTALL SIGNS	0.0	RX	SIGNING	STBGP	1,100,000	880,000	-	-	220,000	-	-
1319	MN 999	8828-203	2020	MNDOT	DISTRICTWIDE, BRIDGE PREVENTIVE MAINTENANCE	0.0	BI	BRIDGE REPAIR	SF	125,000	-	-	-	125,000	-	-
1320	MN 999	8828-212	2020	MNDOT	DISTRICTWIDE, MICRO MILL & 3/4" OVERLAY	0.0	RS	MILL AND OVERLAY	STBGP	2,000,000	1,600,000	-	-	400,000	-	-
1321	US 12	4704-89AC	2020	MNDOT	**SPP**AC** US 12, 4TH STREET TO HOLCOMBE AVE (LITCHFIELD) (INCLUDES WORK ON MN 22 FROM RP 142.968 TO 143.08), RECONSTRUCT (AC PROJECT, PAYBACK 1 OF 1)	0.6	RC	URBAN RECONST	NHPP	1,613,873	1,613,873	-	-	-	-	-
1322	US 75	5906-42	2020	MNDOT	US 75, 0.1 MILES N OF N JCT MN 23 (PIPESTONE), REPLACE BRIDGE 6572 (OVER DITCH) WITH NEW BRIDGE 59011 (TIED TO SP 8708-12)	0.3	BR	BRIDGE REPL	STBGP	660,000	528,000	-	-	132,000	-	-

ATP 8																
FY 2018-FY 2021 STATE TRANSPORTATION IMPROVEMENT PROGRAM (STIP)																
Seq. #	ROUTE SYSTEM	PROJECT NUMBER	YEAR	AGENCY	PROJECT DESCRIPTION	MILE	PRGM	WORK TYPE	PROPOSED FUND	STIP TOTAL	FHWA	AC	FTA	TH	BOND	OTHER
1323	MN 999	8808-AM-20	2020	MNDOT	DISTRICTWIDE SETASIDES - COOPERATIVE AGREEMENTS - 2020	0.0	AM	COOP CONST AGR	SF	400,000	-	-	-	400,000	-	-
1324	MN 999	8808-DA-20	2020	MNDOT	DISTRICTWIDE SETASIDES - DETOUR AGREEMENTS - 2020	0.0	DA	DETOUR AGREEMENT	SF	200,000	-	-	-	200,000	-	-
1325	MN 999	8808-MA-20	2020	MNDOT	DISTRICTWIDE SETASIDES - MISC AGREEMENTS - 2020	0.0	MA	MISC. AGREEMENT	SF	50,000	-	-	-	50,000	-	-
1326	MN 999	8808-PD-20	2020	MNDOT	DISTRICTWIDE SETASIDE - PROJECT DEVELOPMENT - 2020	0.0	CA	MISC	SF	2,500,000	-	-	-	2,500,000	-	-
1327	MN 999	8808-PM-20	2020	MNDOT	DISTRICTWIDE SETASIDES - PREVENTIVE MAINTENANCE - 2020	0.0	PM	PREVENTIVE MAINT	SF	700,000	-	-	-	700,000	-	-
1328	MN 999	8808-RB-20	2020	MNDOT	DISTRICTWIDE SETASIDES - LANDSCAPE PARTNERSHIP PROGRAM - 2020	0.0	RB	LANDSCAPING	SF	40,000	-	-	-	40,000	-	-
1329	MN 999	8808-RW-20	2020	MNDOT	DISTRICTWIDE SETASIDES - RIGHT OF WAY - 2020	0.0	RW	RIGHT OF WAY	SF	500,000	-	-	-	500,000	-	-
1330	MN 999	8808-RX-20	2020	MNDOT	DISTRICTWIDE SETASIDES - ROAD REPAIR - 2020	0.0	RX	BARC	SF	2,250,000	-	-	-	2,250,000	-	-
1331	MN 999	8808-SA-20	2020	MNDOT	DISTRICTWIDE SETASIDES - CONSTRUCTION OVERRUNS & SUPP AGREE - 2020	0.0	SA	SUP. AGR & COST OVRN	SF	2,000,000	-	-	-	2,000,000	-	-
										51,704,227	30,704,554	21,815,659	-	19,339,000	-	1,660,673

ATP 8																
FY 2018-FY 2021 STATE TRANSPORTATION IMPROVEMENT PROGRAM (STIP)																
Seq. #	ROUTE SYSTEM	PROJECT NUMBER	YEAR	AGENCY	PROJECT DESCRIPTION	MILE	PRGM	WORK TYPE	PROPOSED FUND	STIP TOTAL	FHWA	AC	FTA	TH	BOND	OTHER
1332	CSAH 2	042-602-032	2021	LYON COUNTY	**AC** CSAH 2, LINCOLN/LYON COUNTY LINE TO LYON/REDWOOD COUNTY LINE, BIT OVERLAY (AC PROJECT, PAYBACK IN 2022)	23.3	RS	BIT OVERLAY	STBGP	2,030,535	1,459,660	823,840	-	-	-	570,875
1333	CSAH 6	047-606-010AC	2021	MEEKER COUNTY	**AC** CSAH 6, S OF DASSEL TO MEEKER/WRIGHT COUNTY LINE, RECONSTRUCTION WITH BITUMINOUS SURFACING (AC PROJECT, PAYBACK 1 OF 1)	2.5	RC	NEW PAVEMENT	STBGP	400,000	400,000	-	-	-	-	-
1334	CSAH 8	034-608-027	2021	KANDIYOHI COUNTY	CSAH 8, KANDIYOHI CITY LIMITS TO CSAH 10, BIT OVERLAY	6.4	RS	BIT OVERLAY	STBGP	1,250,000	1,000,000	-	-	-	-	250,000
1335	CSAH 16	065-616-030AC	2021	RENVILLE COUNTY	**AC** CSAH 16, RENVILLE CSAH 2 TO MN 19, FULL DEPTH RECLAMATION, AGGREGATE BASE, & BIT SURFACING (AC PROJECT, PAYBACK 1 OF 1)	5.1	RD	BIT RECLM	STBGP	960,340	960,340	-	-	-	-	-
1336	LOCAL 999	042-070-012	2021	LYON COUNTY	COUNTYWIDE, DURABLE EPOXY PAVEMENT MARKINGS	95.1	SH	STRIPING	HSIP	408,623	350,000	-	-	-	-	58,623
1337	LOCAL 999	065-070-011	2021	RENVILLE COUNTY	COUNTYWIDE, 6" EDGELINES	128.2	SH	STRIPING	HSIP	83,330	74,997	-	-	-	-	8,333
1338	LOCAL 999	8808-SHL-21	2021	DISTRICTWIDE	DISTRICTWIDE LOCAL SETASIDES - HSIP - 2021	0.0	SH	HSIP	HSIP	638,892	575,003	-	-	-	-	63,889
1339	LOCAL 999	8808-SHS-21	2021	DISTRICTWIDE	DISTRICTWIDE SETASIDES - HSIP - 2021	0.0	SH	HSIP	HSIP	222,222	200,000	-	-	22,222	-	-
1340	MSAS 109	226-109-002	2021	GLENCOE	MSAS 109 (10TH STREET), HENNEPIN AVENUE TO MORNINGSIDE AVENUE (GLENCOE), RECONSTRUCTION	1.0	RC	URBAN RECONST	STBGP	600,000	480,000	-	-	-	-	120,000
1341	PED/BIKE	034-090-003AC	2021	KANDIYOHI COUNTY	**AC** CSAH 4, 49TH AVE NE TO DIAMOND SHORES ROAD (AROUND DIAMOND LAKE), CONSTRUCT BIKE/PED TRAIL (AC PROJECT, PAYBACK 1 OF 1)	2.4	EN	NEW TRAIL	STBGTAP	100,000	100,000	-	-	-	-	-
1342	PED/BIKE	059-090-001	2021	PIPESTONE COUNTY	INDIAN LAKES TRAIL (PHASE 3), CONSTRUCT TRAIL	0.7	EN	IMPROVE EXISTING TRAIL	STBGTAP	849,668	600,000	-	-	-	-	249,668
1343	MN 15	4304-53AC	2021	MNDOT	**AC**SPP** MN 15, 5TH AVE SW TO 2ND AVE NE IN HUTCHINSON, RECONSTRUCT (AC PROJECT, PAYBACK 1 OF 1) (TIED TO SP 4304-96)	0.5	RC	URBAN RECONST	NHPP	2,455,319	2,455,319	-	-	-	-	-
1344	MN 23	4203-50AC	2021	MNDOT	**AC**SPP** MN 23, 0.1 MILES N OF CSAH 24 (COTTONWOOD) TO JCT US 212 (GRANITE FALLS), MILL & CONCRETE OVERLAY, ADA, REPLACE BRIDGES 91419, 91420, & 91459 (AC PROJECT, PAYBACK 1 OF 1)	17.5	RS	CONCRETE OVERLAY	NHPP	18,000,000	18,000,000	-	-	-	-	-
1345	MN 30	5103-91	2021	MNDOT	MN 30, 0.1 MILES E OF US 59 TO MURRAY/COTTONWOOD COUNTY LINE, MILL & OVERLAY PLUS REPLACE BRIDGE 6782 (OVER DES MOINES RIVER)	14.6	RS	MILL AND OVERLAY	SF	4,200,000	-	-	-	4,200,000	-	-

ATP 8																
FY 2018-FY 2021 STATE TRANSPORTATION IMPROVEMENT PROGRAM (STIP)																
Seq. #	ROUTE SYSTEM	PROJECT NUMBER	YEAR	AGENCY	PROJECT DESCRIPTION	MILE	PRGM	WORK TYPE	PROPOSED FUND	STIP TOTAL	FHWA	AC	FTA	TH	BOND	OTHER
1346	MN 40	3409-19	2021	MNDOT	MN 40, 0.12 MILES E OF CHIPPEWA/KANDIYOHI COUNTY LINE, REPLACE BRIDGE 91681 (DITCH X-ING)	0.3	BR	BRIDGE REPL	STBGP	380,000	304,000	-	-	76,000	-	-
1347	MN 68	4210-49	2021	MNDOT	**AC** MN 68, MINNESOTA TO MARSHALL, SHOULDER WIDENING (27+00.029 TO 37+00.987) & CULVERT/BRIDGES (5324, 5629, 8323, & 6222) PLUS CULVERTS @15+00.29 & 15+00.993 (AC PROJECT, PAYBACK IN FY 2022)	11.0	SC	SHOULDER WIDENING	STBGP	3,764,293	2,044,293	4,835,707	-	1,720,000	-	-
1348	US 71	3412-73	2021	MNDOT	US 71, US 71 & CR 90 (WILLMAR), J-TURN (INTERSECTION MODIFICATION)	0.3	SH	CHNNLZTN	HSIP	1,000,000	900,000	-	-	100,000	-	-
1349	US 71	6405-68	2021	MNDOT	**SPP** US 71, 2.8 MILES S OF US 14 (OVER COTTONWOOD RIVER), REPLACE BRIDGE 5543	0.3	BR	BRIDGE REPL	NHPP	3,300,000	2,640,000	-	-	660,000	-	-
1350	US 75	3703-25	2021	MNDOT	**FLEX19**AC** US 75, 8TH STREET IN MADISON TO LAC QUI PARLE/SWIFT COUNTY LINE, CIR & OVERLAY PLUS ADA, CULVERT LINERS, RR X-ING, AND GUARDRAIL (DESIGNED BY DIST 8, FUNDED BY DISTRICT 4 AND 8, ATP 4 \$500,000; ATP 8 \$5,200,000) (ASSOCIATED TO SP 0607-22M) (AC PROJECT, PAYBACK IN 2022)	18.6	RS	BIT COLD INPLACE RECL	STBGP	1,765,277	725,277	3,434,723	-	1,040,000	-	-
1351	MN 999	8808-AM-21	2021	MNDOT	DISTRICTWIDE SETASIDES - COOPERATIVE AGREEMENTS - 2021	0.0	AM	COOP CONST AGR	SF	400,000	-	-	-	400,000	-	-
1352	MN 999	8808-DA-21	2021	MNDOT	DISTRICTWIDE SETASIDES - DETOUR AGREEMENTS - 2021	0.0	DA	DETOUR AGREEMENT	SF	200,000	-	-	-	200,000	-	-
1353	MN 999	8808-MA-21	2021	MNDOT	DISTRICTWIDE SETASIDES - MISC AGREEMENTS - 2021	0.0	MA	MISC. AGREEMENT	SF	450,000	-	-	-	450,000	-	-
1354	MN 999	8808-PD-21	2021	MNDOT	DISTRICTWIDE SETASIDE - PROJECT DEVELOPMENT - 2021	0.0	CA	MISC	SF	2,500,000	-	-	-	2,500,000	-	-
1355	MN 999	8808-PM-21	2021	MNDOT	DISTRICTWIDE SETASIDES - PREVENTIVE MAINTENANCE - 2021	0.0	PM	PREVENTIVE MAINT	SF	2,500,000	-	-	-	2,500,000	-	-
1356	MN 999	8808-RB-21	2021	MNDOT	DISTRICTWIDE SETASIDES - LANDSCAPE PARTNERSHIP PROGRAM - 2021	0.0	RB	LANDSCAPING	SF	40,000	-	-	-	40,000	-	-
1357	MN 999	8808-RW-21	2021	MNDOT	DISTRICTWIDE SETASIDES - RIGHT OF WAY - 2021	0.0	RW	RIGHT OF WAY	SF	100,000	-	-	-	100,000	-	-
1358	MN 999	8808-RX-21	2021	MNDOT	DISTRICTWIDE SETASIDES - ROAD REPAIR - 2021	0.0	RX	BARC	SF	2,000,000	-	-	-	2,000,000	-	-
1359	MN 999	8808-SA-21	2021	MNDOT	DISTRICTWIDE SETASIDES - CONSTRUCTION OVERRUNS & SUPP AGREE - 2021	0.0	SA	SUP. AGR & COST OVRN	SF	2,200,000	-	-	-	2,200,000	-	-
										52,798,499	33,268,889	9,094,270	-	18,208,222	-	1,321,388

Areawide Transportation Partnership (ATP) Boundaries



METRO DISTRICT

Scott McBride
Metro District Engineer
(651) 234-7703
Waters Edge Building
1500 W County Road B-2
Roseville, Minnesota 55113-3174
General Information: (651) 234-7500

FY 2018-FY 2021 STATE TRANSPORTATION IMPROVEMENT PROGRAM (STIP)																
METRO	ROUTE SYSTEM	PROJECT NUMBER	YEAR	AGENCY	PROJECT DESCRIPTION	MILE	PRGM	WORK TYPE	PROPOSED FUND	STIP TOTAL	FHWA	AC	FTA	TH	BOND	OTHER
	BB	TRF-TCMT-18	2018	MET COUNCIL-MT	SECT 5337: TWIN CITIES MET COUNCIL MT-RAIL VEHICLE OVERHAUL AND MAINTENANCE	0.0	GR	TRANSIT OPERATIONS	FTA	11,425,000	-	-	9,140,000	-	-	2,285,000
	BB	TRF-TCMT-18AD	2018	MET COUNCIL-MT	SECT 5307: TWIN CITIES MET COUNCIL MT-PREVENTIVE MAINTENANCE	0.0	B9	TRANSIT OPERATIONS	FTA	6,250,000	-	-	5,000,000	-	-	1,250,000
	BB	TRF-TCMT-18AH	2018	MET COUNCIL-MT	SECT 5339: TWIN CITIES MET COUNCIL MT - BUS ACQUISITION	0.0	BB	TRANSIT VEHCL PRCH	FTA	6,974,192	-	-	5,579,354	-	-	1,394,838
	BB	TRF-TCMT-18AK	2018	MET COUNCIL-MT	SECT 5307: TWIN CITIES MET COUNCIL MT-FACILITIES ENERGY ENHANCEMENTS AND NEW ENERGY INITIATIVES	0.0	B9	TRANSIT OPERATIONS	FTA	1,000,000	-	-	800,000	-	-	200,000
	BB	TRF-TCMT-18AP	2018	MET COUNCIL-MT	SECT 5337: TWIN CITIES MET COUNCIL MT-ASSOCIATED CAPITAL MAINTENANCE - BUS	0.0	GR	TRANSIT OPERATIONS	FTA	3,125,453	-	-	2,500,362	-	-	625,091
	BB	TRF-TCMT-18AQ	2018	MET COUNCIL-MT	SECT 5307: TWIN CITIES MET COUNCIL MT - BUS PUBLIC FACILITIES MAINTENANCE NEW INITIATIVES, SIGNS, LIGHTS, HEAT	0.0	B9	TRANS GRNT CAP IMP, NON-VEHCL	FTA	750,000	-	-	600,000	-	-	150,000
	BB	TRF-TCMT-18AR	2018	MET COUNCIL-MT	SECT 5307: TWIN CITIES MET COUNCIL MT - BUS AND RAIL SUPPORT FACILITY REHAB AND RENOVATE: HOISTS, EQUIPMENT, FACILITY APPURTENANCES, ROOF, NEW INITIATIVES	0.0	B9	TRANS GRNT CAP IMP, NON-VEHCL	FTA	1,350,000	-	-	1,080,000	-	-	270,000
	BB	TRF-TCMT-18AS	2018	MET COUNCIL-MT	SECT 5307: TWIN CITIES MET COUNCIL MT - E LINE ARTERIAL BRT TRANSITWAY DESIGN, ENGINEERING AND CONSTRUCTION	0.0	B9	TRANS GRNT CAP IMP, NON-VEHCL	FTA	150,000	-	-	120,000	-	-	30,000
	BB	TRF-TCMT-18AT	2018	MET COUNCIL-MT	SECT 5307: TWIN CITIES MET COUNCIL MT - HEYWOOD ADMINISTRATIVE AND SUPPORT FACILITIES EXPANSION RENOVATION, DESIGN, ENGINEERING AND CONSTRUCTION	0.0	B9	TRANS GRNT CAP IMP, NON-VEHCL	FTA	1,000,000	-	-	800,000	-	-	200,000
	BB	TRF-TCMT-18AU	2018	MET COUNCIL-MT	SECT 5307: TWIN CITIES MET COUNCIL MT - SOUTH GARAGE PROPERTY PURCHASE	0.0	B9	TRANS GRNT CAP IMP, NON-VEHCL	FTA	4,000,000	-	-	3,200,000	-	-	800,000
	BB	TRF-TCMT-18AV	2018	MET COUNCIL-MT	SECT 5307: TWIN CITIES MET COUNCIL MT - RAIL PUBLIC FACILITIES MAINTENANCE AND NEW INITIATIVES: SIGNS, LIGHTS, SECURITY, HEAT	0.0	B9	TRANSIT OPERATIONS	FTA	1,750,000	-	-	1,400,000	-	-	350,000

FY 2018-FY 2021 STATE TRANSPORTATION IMPROVEMENT PROGRAM (STIP)																
Seq. #	ROUTE SYSTEM	PROJECT NUMBER	YEAR	AGENCY	PROJECT DESCRIPTION	MILE	PRGM	WORK TYPE	PROPOSED FUND	STIP TOTAL	FHWA	AC	FTA	TH	BOND	OTHER
1371	BB	TRF-TCMT-18AW	2018	MET COUNCIL-MT	SECT 5337: TWIN CITIES MET COUNCIL MT - RAIL PUBLIC FACILITIES MAINTENANCE AND REHAB INITIATIVES: SIGNS, LIGHTS, SECURITY, HEAT	0.0	GR	TRANSIT OPERATIONS	FTA	600,000	-	-	480,000	-	-	120,000
1372	BB	TRF-TCMT-18AX	2018	MET COUNCIL-MT	SECT 5337: TWIN CITIES MET COUNCIL MT - RAIL SYSTEM REHAB: TRACK REHAB REPAIR, MISCELLANEOUS MAINTENANCE, CATENARY, POWER SYSTEMS	0.0	GR	TRANSIT OPERATIONS	FTA	5,750,000	-	-	4,600,000	-	-	1,150,000
1373	BB	TRF-TCMT-18AY	2018	MET COUNCIL-MT	SECT 5307: TWIN CITIES MET COUNCIL MT - I94 & MANNING PARK & RIDE CONSTRUCTION	0.0	B9	TRANS GRNT CAP IMP, NON-VEHCL	FTA	2,300,000	-	-	1,840,000	-	-	460,000
1374	BB	TRF-TCMT-18C	2018	MET COUNCIL-MT	SECT 5337: TWIN CITIES MET COUNCIL MT - BUS AND LIGHT RAIL SUPPORT FACILITY REHAB AND RENOVATE: HOISTS, EQUIPMENT, FACILITY APPURTENANCES, ROOF REFURBISHMENT	0.0	GR	TRANS GRNT CAP IMP, NON-VEHCL	FTA	1,750,000	-	-	1,400,000	-	-	350,000
1375	BB	TRF-TCMT-18J	2018	MET COUNCIL-MT	SECT 5307: TWIN CITIES MET COUNCIL MT - TRANSIT BUSINESS COMPUTER HW & SW	0.0	B9	TRANSIT OPERATIONS	FTA	2,772,000	-	-	2,217,600	-	-	554,400
1376	BB	TRF-TCMT-18K	2018	MET COUNCIL-MT	SECT 5307: TWIN CITIES MET COUNCIL MT - BUS AND RAIL OPERATIONS COMMUNICATIONS AND CONTROL CAPITAL EQUIPMENT, HARDWARE AND SOFTWARE REPLACEMENT AND EXPANSION, ADVANCE SCHEDULE PLANNING SOFTWARE, CUSTOMER REAL-TIME SOFTWARE	0.0	B9	TRANSIT OPERATIONS	FTA	3,575,000	-	-	2,860,000	-	-	715,000
1377	BB	TRF-TCMT-18N	2018	MET COUNCIL-MT	SECT 5337: TWIN CITIES MET COUNCIL MT - CAPITAL LEASE-TIRES	0.0	GR	TRANSIT OPERATIONS	FTA	2,762,278	-	-	2,209,822	-	-	552,456
1378	BB	TRF-TCMT-18Q	2018	MET COUNCIL-MTS	SECT 5307: TWIN CITIES MET COUNCIL MTS - REGIONAL FLEET CAPITAL COST OF CONTRACTING	0.0	B9	TRANSIT OPERATIONS	FTA	3,750,000	-	-	3,000,000	-	-	750,000
1379	BB	TRF-TCMT-18R	2018	MET COUNCIL-MTS	SECT 5307: TWIN CITIES MET COUNCIL MTS - MTS BUS ACQUISITION	0.0	B9	TRANSIT VEHCL PRCH	FTA	14,752,500	-	-	11,802,000	-	-	2,950,500
1380	BB	TRF-TCMT-18S	2018	MET COUNCIL-MTS	SECT 5307: TWIN CITIES MET COUNCIL U OF M - U OF MN BUS ACQUISITION	0.0	B9	TRANSIT VEHCL PRCH	FTA	375,000	-	-	300,000	-	-	75,000
1381	BB	TRF-TCMT-18T	2018	MET COUNCIL-MT	SECT 5337: TWIN CITIES MET COUNCIL MT - BUS ACQUISITION	0.0	GR	TRANSIT VEHCL PRCH	FTA	6,974,192	-	-	5,579,354	-	-	1,394,838

FY 2018-FY 2021 STATE TRANSPORTATION IMPROVEMENT PROGRAM (STIP)																
METRO	ROUTE SYSTEM	PROJECT NUMBER	YEAR	AGENCY	PROJECT DESCRIPTION	MILE	PRGM	WORK TYPE	PROPOSED FUND	STIP TOTAL	FHWA	AC	FTA	TH	BOND	OTHER
	BB	TRF-TCMT-18X	2018	MET COUNCIL-MT	SECT 5307: TWIN CITIES MET COUNCIL MT - D-LINE ARTERIAL BRT TRANSITWAY DESIGN, ENGINEERING AND CONSTRUCTION	0.0	B9	TRANS GRNT CAP IMP, NON-VEHCL	FTA	6,821,493	-	-	5,457,194	-	-	1,364,299
	BB	TRF-TCMT-18Z	2018	MET COUNCIL-MT	SECT 5307: TWIN CITIES MET COUNCIL MT - HEYWOOD GARAGE EXPANSION DESIGN, ENGINEERING AND CONSTRUCTION	0.0	B9	TRANS GRNT CAP IMP, NON-VEHCL	FTA	3,140,000	-	-	2,512,000	-	-	628,000
	BB	TRS-TCMT-18	2018	MET COUNCIL-MT	CMAQ: PURCHASE TICKET/FARE MACHINES, ELECTRICAL/COMMUNICATIONS EQUIPMENT FOR CHICAGO AVE CORRIDOR	0.0	TR	TRANS GRNT CAP IMP, NON-VEHCL	CMAQ	5,261,579	4,104,320	-	-	-	-	1,157,259
	BB	TRS-TCMT-18A	2018	MET COUNCIL-MT	CMAQ: PURCHASE UP TO FOURTEEN (14) 60' ARTICULATED BUSES, PURCHASE TICKET/FARE MACHINES, ELECTRICAL/COMMUNICATIONS EQUIPMENT FOR EMERSON-FREEMONT AVE CORRIDOR	0.0	TR	TRANSIT VEHCL PRCH	CMAQ	8,840,038	7,072,030	-	-	-	-	1,768,008
	BB	TRS-TCMT-18E	2018	MET COUNCIL-MT	CONSTRUCTION OF EXPANDED SIDEWALK SPACE AND BUS BUMP-OUTS AND INSTALLATION OF SHELTERS WITH HEAT, LIGHTS, REAL-TIME INFORMATION, AND SECURITY FEATURES ALONG PENN AVE CORRIDOR	8.4	TR	TRANS GRNT CAP IMP, NON-VEHCL	CMAQ	8,750,000	7,000,000	-	-	-	-	1,750,000
	BB	TRS-TCMT-18F	2018	EDEN PRAIRIE	CONSTRUCT EDEN PRAIRIE TOWN CENTER TRANSIT STATION ON THE SWLRT EXTENSION-INCLUDES CANOPY, PLATFORM, SYSTEMS & COMMUNICATION ELEMENTS, EARTHWORK, UTILITIES, ROADWAY, LIGHTING, RETAINING WALLS, TRAFFIC SIGNALS, SIDEWALKS, STREETScape AND WAYFINDING	0.2	TR	TRANS GRNT CAP IMP, NON-VEHCL	STBGP	7,676,950	6,141,560	-	-	-	-	1,535,390
	BB	TRS-TCMT-18G	2018	MET COUNCIL-MT	TECHNOLOGY UPGRADE AND DEVELOPMENT OF SERVICES TO ENHANCE COMMUNICATION ABOUT TRANSIT DETOURS AND SERVICE DISRUPTIONS	0.0	TR	TRANSIT OPERATIONS	STBGP	250,000	200,000	-	-	-	-	50,000
	RR	19-00146	2018	MNDOT	UP RR, M370, 65TH ST E IN INVER GROVE HEIGHTS-INSTALL GATES	0.0	SR	RR XING IMPV	RRS	375,000	337,500	-	-	-	-	37,500
	RR	19-00147	2018	MNDOT	UP RR, MSAS152, HARDMAN AVE IN S ST PAUL-INSTALL GATES	0.0	SR	RR XING IMPV	RRS	325,000	292,500	-	-	-	-	32,500
	RR	62-00214	2018	MNDOT	MNNR RR, MSAS 157, ENERGY PARK DR IN ST PAUL-INSTALL GATES	0.0	SR	RR XING IMPV	RRS	225,000	202,500	-	-	-	-	22,500

FY 2018-FY 2021 STATE TRANSPORTATION IMPROVEMENT PROGRAM (STIP)																
Seq. #	ROUTE SYSTEM	PROJECT NUMBER	YEAR	AGENCY	PROJECT DESCRIPTION	MILE	PRGM	WORK TYPE	PROPOSED FUND	STIP TOTAL	FHWA	AC	FTA	TH	BOND	OTHER
1392	CR 202	027-596-009	2018	HNNPN COUNTY	**AC** CR 202 (ELM CREEK RD), OVER ELM CREEK IN DAYTON-REPLACE BR L8081 (AC PROJECT, PAYBACK IN FY20)	0.0	BR	BRIDGE REPL	BROS	1,906,800	1,400,000	627,200	-	-	-	506,800
1393	CSAH 14	002-614-042	2018	ANOKA COUNTY	CSAH 14, FROM OPAL ST NE IN BLAINE TO 4TH AVE IN LINO LAKES- BIT MILL AND CONCRETE OVERLAY	1.3	RC	MILL AND OVERLAY	NHPP	1,200,000	960,000	-	-	-	-	240,000
1394	CSAH 14	019-614-013	2018	DAKOTA COUNTY	CSAH 14 (SOUTHVIEW BLVD) FROM 20TH AVE TO 3RD AVE IN S ST PAUL- CONSTRUCT SIDEWALK, STREETSCAPING, ROADWAY AND PEDESTRIAN LIGHTING, BUMP OUTS, RECONFIGURE TRAVEL AND PARKING LANES TO ADD PEDESTRIAN SPACE, SAFETY IMPROVEMENTS, BUS AND PARKING BAYS	1.2	EN	SIDEWALKS	STBGTAP	4,888,000	1,000,000	-	-	-	-	3,888,000
1395	CSAH 19	013-619-018	2018	CHISAGO COUNTY	CSAH 19 FROM CSAH 28 TO 1/4 MILE W OF FALCON AVE IN CHISAGO LAKES TWP- RECONSTRUCT HORIZONTAL ALIGNMENT, ADD TURN LANES, PAVE SHOULDERS	0.3	SH	TURN LANES	HSIP	530,000	477,000	-	-	-	-	53,000
1396	CSAH 24	013-624-007AC2	2018	CHISAGO COUNTY	**AC** ON CHISAGO CSAH 24 FROM CSAH 23(CHISAGO BLVD) TO STINSON AVE IN CHISAGO CITY-RDWY IMPROVEMENTS(AC PAYBACK 2 OF 2)	1.8	RC	MILL AND OVERLAY	STBGP	108,700	108,700	-	-	-	-	-
1397	CSAH 26	019-626-024	2018	DAKOTA COUNTY	CSAH 26 AT MN 3 IN INVER GROVE HEIGHTS-RECONSTRUCT INTERSECTION AS URBAN ROUNDABOUT	0.3	RC	RND ABT	STBGP	2,650,000	2,120,000	-	-	-	-	530,000
1398	CSAH 27	070-627-029AC	2018	SCOTT COUNTY	**AC** CSAH 27 AT CSAH 68 IN CREDIT RIVER TWP - CONSTRUCT ROUNDABOUT (AC PAYBACK 1 OF 1)	0.0	SH	RND ABT	HSIP	954,000	954,000	-	-	-	-	-
1399	CSAH 30	013-630-015	2018	CHISAGO COUNTY	**AC** CSAH 30, FROM CSAH 19 TO CSAH 17-ROADWAY RECONDITIONING AND RECONSTRUCTION (ASSOCIATED TO 013-630-018) (AC PROJECT-PAYBACK IN FY 2019)	3.8	RD	BIT PAVEMENT	STBGP	2,757,600	1,157,600	942,400	-	-	-	1,600,000
1400	CSAH 30	013-630-018	2018	CHISAGO COUNTY	**MN184** CSAH 30, FROM CSAH 19 TO CSAH 17-ROADWAY RECONDITIONING AND RECONSTRUCTION (REPURPOSING) (ASSOCIATED TO 013-630-015)	3.8	RD	BIT PAVEMENT	DEMO	276,979	221,583	-	-	-	-	55,396

FY 2018-FY 2021 STATE TRANSPORTATION IMPROVEMENT PROGRAM (STIP)																
METRO	ROUTE SYSTEM	PROJECT NUMBER	YEAR	AGENCY	PROJECT DESCRIPTION	MILE	PRGM	WORK TYPE	PROPOSED FUND	STIP TOTAL	FHWA	AC	FTA	TH	BOND	OTHER
	1401	CSAH 36	062-636-011	2018	RAMSEY COUNTY	CSAH 36, WARNER RD BRIDGE 62531, FROM 0.95 MI W OF US61 TO 0.42 MI W OF US 61 - BRIDGE REHAB, BR 62531	0.5	BI	BRIDGE REPAIR	NHPP	1,000,000	800,000	-	-	-	200,000
	1402	CSAH 38	019-638-017	2018	DAKOTA COUNTY	CSAH 38 FROM CSAH 31 IN APPLE VALLEY TO MN 3 IN ROSEMOUNT - CONVERT 2-LANE TO 3-LANE ROAD	2.2	SH	TURN LANES	HSIP	2,200,000	1,144,800	-	-	-	1,055,200
	1403	CSAH 42	019-642-062	2018	DAKOTA COUNTY	**AC** CSAH 42, FROM 0.2 MI E OF 145TH ST TO 0.7 MI E OF CSAH 71 IN ROSEMOUNT - MILL AND OVERLAY (AC PROJECT, PAYBACK IN FY19)	3.2	RS	MILL AND OVERLAY	NHPP	1,195,862	815,862	704,138	-	-	380,000
	1404	CSAH 43	019-643-007	2018	DAKOTA COUNTY	CSAH 43, AT LONE OAK RD (CSAH 26) IN EAGAN-CONSTRUCT EXCLUSIVE DUAL LEFT TURN LANES ON NB AND SB APPROACHES, CONSTRUCT EXCLUSIVE RIGHT TURN LANE ON SB APPROACH, CONSTRUCT SIGNAL	0.4	RD	TURN LANES	STBGP	2,650,000	2,120,000	-	-	-	530,000
	1405	CSAH 46	019-030-009	2018	DAKOTA COUNTY	CSAH 46 FROM KENRICK AVE TO CSAH 31 IN APPLE VALLEY AND LAKEVILLE AND CSAH 31 FROM 170TH ST TO CSAH 38 IN APPLE VALLEY-FIBER OPTIC SIGNAL INTERCONNECTION, TRAFFIC SIGNAL REVISIONS, SIGNAL RETIMING/COORDINATION, TRAFFIC MONITORING CAMERAS	9.8	TM	TRAFFIC MGMT SYST	CMAQ	1,346,200	1,075,900	-	-	-	270,300
	1406	CSAH 46	070-646-008	2018	SCOTT COUNTY	CSAH 46 AT CSAH 86 IN NEW MARKET TWP- CONSTRUCT ROUNDABOUT (ASSOCIATED TO 066-646-009 IN RICE COUNTY/DISTRICT 6)	0.0	SH	RND ABT	HSIP	622,303	560,073	-	-	-	62,230
	1407	CSAH 53	062-653-011	2018	RAMSEY COUNTY	**AC** CSAH 53, 0.01 MILE S OF IGLEHART AVE TO UNIVERSITY AVE IN ST PAUL - RECONSTRUCT INTERCHANGE BRIDGE OVER I94 AND APPROACH SECTIONS, REPAVE, CONSTRUCT SIDEWALKS, SHOULDERS, AND TRAVEL LANES - REPLACE MNDOT BRIDGE 9387 (AC PROJECT, PAYBACK IN FY2019) (\$160K OF FEDERAL AC FROM DISTRICT C)	0.4	RC	GRADE AND BRIDGE	STBGP	6,669,935	2,678,411	3,492,465	-	-	3,991,524
	1408	CSAH 78	002-678-021	2018	ANOKA COUNTY	CSAH 78 FROM CSAH 1 TO CSAH 14 IN COON RAPIDS - SIGNAL INTERCONNECT (16 SIGNALS)	1.4	SH	TRAFFIC SIGNAL REV	HSIP	424,000	381,600	-	-	-	42,400
	1409	CSAH 96	062-696-032	2018	RAMSEY COUNTY	SNELLING AVE TO 1ST AVE-TRAFFIC SIGNAL TIMING AND INTERSECTION UPGRADES	7.6	TM	TRAFFIC MGMT SYST	CMAQ	2,508,913	2,007,130	-	-	-	501,783

FY 2018-FY 2021 STATE TRANSPORTATION IMPROVEMENT PROGRAM (STIP)																
METRO	ROUTE SYSTEM	PROJECT NUMBER	YEAR	AGENCY	PROJECT DESCRIPTION	MILE	PRGM	WORK TYPE	PROPOSED FUND	STIP TOTAL	FHWA	AC	FTA	TH	BOND	OTHER
1410	CSAH 152	109-020-013	2018	BRKLN CENTER	CSAH 152, 49TH AVE N TO 0.1 MILE N OF BASS LAKE RD, 51ST AVE, CSAH 152 TO XERXES, LILAC DR, CSAH 152 TO 0.2 MI W OF CSAH 152 IN BROOKLYN CENTER-RECONSTRUCT ROADWAY, CONSTRUCT CURB AND GUTTER, CONSTRUCT SIDEWALKS/TRAILS, TRAFFIC SIGNAL, TRAFFIC CONTROL, STREETSCAPING AND LANDSCAPING, RECONFIGURE TURN LANES, RELOCATE OVERHEAD UTILITIES	1.3	RD	URBAN RECONST	STBGP	11,051,500	7,420,000	-	-	-	-	3,631,500
1411	LOCAL 999	141-030-039	2018	MINNEAPOLIS	CITY STREETS IN MPLS - INSTALL GREEN THERMOPLASTIC BIKE LANES AND WHITE DASHED POLY-PREFORM AT INTERSECTION APPROACHES	0.0	SH	SPOT IMPR	HSIP	190,800	171,720	-	-	-	-	19,080
1412	LOCAL 999	164-090-014	2018	SAINT PAUL	**AC** GREAT RIVER PASSAGE TRAIL, ST PAUL, FROM HARRIET ISLAND REGIONAL PARK TO MISSISSIPPI RIVER REGIONAL TRAIL IN S ST PAUL-CONSTRUCT PED/BIKE TRAIL (AC PROJECT, PAYBACK IN FY22)	1.7	EN	NEW TRAIL	STBGP	1,538,656	-	6,154,624	-	-	-	1,538,656
1413	LOCAL 999	TRS-TCMT-18C	2018	MET COUNCIL-MT	CMAQ TDM: ACTIVITIES TO REDUCE SOV USE BY VAN POOLS, CAR POOL AND RIDE MATCHING PROGRAMS, MARKETING, TRANSIT RIDERSHIP INCENTIVES BY SUPPORTING SEVERAL TRANSPORTATION MANAGEMENT ORGANIZATIONS AND OTHER TRAVEL DEMAND MANAGEMENT STRATEGIES THAT RESULT IN REDUCED VEHICLE MILES TRAVELED AND LIGHT DUTY VEHICLE EMISSIONS	0.0	TM	TRANSIT OPERATIONS	CMAQ	4,375,000	3,500,000	-	-	-	-	875,000
1414	LOCAL	141-030-036	2018	MINNEAPOLIS	6TH ST S, FROM 1ST AVE TO PORTLAND AVE- INSTALL MAST ARMS AT 5 EXISTING SIGNALS (1ST AVE, HENNEPIN AVE, 3RD AVE, 5TH AVE, PORTLAND AVE)	0.0	SH	TRAFFIC SIGNAL REV	HSIP	1,166,000	1,049,400	-	-	-	-	116,600
1415	LOCAL	141-030-038	2018	MINNEAPOLIS	8TH ST AND 11TH AVES, 8TH ST AT 9TH AVE; 8TH ST AT 11TH AVE; 11TH AVE AT 14TH ST IN MPLS - INSTALL MAST ARMS AT 3 EXISTING SIGNALS	0.0	SH	TRAFFIC SIGNAL REV	HSIP	1,166,000	1,049,400	-	-	-	-	116,600

METRO																
FY 2018-FY 2021 STATE TRANSPORTATION IMPROVEMENT PROGRAM (STIP)																
Seq. #	ROUTE SYSTEM	PROJECT NUMBER	YEAR	AGENCY	PROJECT DESCRIPTION	MILE	PRGM	WORK TYPE	PROPOSED FUND	STIP TOTAL	FHWA	AC	FTA	TH	BOND	OTHER
1416	LOCAL	141-030-040	2018	MINNEAPOLIS	ON COMO AVE FROM 12TH AVETO 15TH AVE AND ON 7TH ST FROM CAREW DRIVE TO 13TH AVE IN MPLS - INSTALL PEDESTRIAN CURB EXTENSIONS (8 INTERSECTIONS)	0.0	SH	PED RAMPS, ADA IMPR	HSIP	879,800	791,820	-	-	-	-	87,980
1417	LOCAL	163-080-002AC	2018	ST LOUIS PARK	**AC** W 37TH SE, OVER MINNEHAHA CREEK IN ST LOUIS PARK-REPLACE BR 27067 (AC PAYBACK 1 OF 1)	0.0	BR	APPRCH PANEL REPL	BROS	238,400	238,400	-	-	-	-	-
1418	LOCAL	164-141-011	2018	SAINT PAUL	GRAND AVE FROM HAMLINE TO VICTORIA IN ST PAUL - PEDESTRIAN/BIKE SAFETY IMPROVEMENTS	1.0	SH	PED RAMPS, ADA IMPR	HSIP	742,000	667,800	-	-	-	-	74,200
1419	LOCAL	164-591-002	2018	SAINT PAUL	EXPO AREA SCHOOLS PEDESTRIAN IMPROVEMENTS IN ST PAUL-INSTALL SIDEWALKS ON LOCAL STREETS FOR PARENT PICK UP AND STUDENT WALKERS AT EXPO, HOLY SPIRIT AND CRETIN-DERHAM HALL SCHOOLS; COMPLETE SIDEWALK CONNECTIVITY FROM NEARBY COLLECTORS AND ARTERIALS	1.1	EN	SIDEWALKS	STBG TAP	647,920	498,400	-	-	-	-	149,520
1420	LOCAL	164-591-003	2018	SAINT PAUL	WASHINGTON TECHNICAL SCHOOL PEDESTRIAN IMPROVEMENTS IN ST PAUL- NEW SIDEWALKS ON ARTERIALS, PEDESTRIAN CROSSING IMPROVEMENTS, BUMP-OUTS, AND PEDESTRIAN-LEADING INTERVAL AND COUNTDOWN TIMERS AT TWO TRAFFIC SIGNALS	3.0	EN	SIDEWALKS	STBG TAP	1,060,800	816,000	-	-	-	-	244,800
1421	MN 41	010-596-011	2018	CARVER COUNTY	MN41, US 212 TO 0.3 MI N OF CSAH 14 IN CHASKA-RECONSTRUCT TWO-LANE UNDIVIDED HIGHWAY TO FOUR-LANE DIVIDED HIGHWAY AND CONSTRUCT PED/BIKE UNDERPASS (BR 10X20) (TIED TO 1008-85 AND 1008-85E)	1.0	MC	URBAN RECONST	STBGP	9,425,000	7,420,000	-	-	-	-	2,005,000

FY 2018-FY 2021 STATE TRANSPORTATION IMPROVEMENT PROGRAM (STIP)																
Seq. #	ROUTE SYSTEM	PROJECT NUMBER	YEAR	AGENCY	PROJECT DESCRIPTION	MILE	PRGM	WORK TYPE	PROPOSED FUND	STIP TOTAL	FHWA	AC	FTA	TH	BOND	OTHER
1422	MSAS 153	142-153-007	2018	MINNETONKA	**AC** MSAS 153, RIDGEDALE DR FROM 0.2 MI E OF ESSEX RD TO 0.1 MI S OF RIDGEHAVEN LN AND RIDGEHAVEN LN FROM RIDGEDALE DR TO CSAH 61 IN MINNETONKA - RECONSTRUCT RAMPS AT RIDGEHAVEN LN TO FULL ACCESS, TURN LANES, RECONSTRUCT RIDGEDALE DR UNDERPASS, LIGHTING, UTILITIES, TRAFFIC SIGNAL, SIDEWALKS (AC PROJECT, PAYBACK IN FY2021)	0.3	RC	RECONST.	STBGP	2,996,000	-	4,504,000	-	-	-	2,996,000
1423	MSAS 158	164-158-024	2018	SAINT PAUL	MSAS 158, ON KELLOGG BLVD/3RD ST FROM 0.05 MILE W OF LAFAYETTE ST TO MARIA AVE OVER RAMSEY COUNTY REGIONAL RAIL AUTHORITY, BNSF, BRUCE VENTO NATURE SANCTUARY, COMMERCIAL ST, AND 194 IN ST PAUL- RECONSTRUCT BRIDGES 62080 AND 62080A	0.6	BR	BRIDGE REPL	STBGP	60,642,000	7,420,000	-	-	-	-	53,222,000
1424	MSAS 315	127-315-006	2018	FRIDLEY	MSAS 315, MEDTRONIC PKWY TO 61ST AVE IN FRIDLEY-CONSTRUCT MULTIUSE TRAIL AND MSAS 302 FROM 61ST AVE TO MN65-CONSTRUCT ON-STREET BICYCLE LANES	1.1	BT	NEW TRAIL	STBGP	607,952	486,362	-	-	-	-	121,590
1425	MSAS 333	141-333-008	2018	MINNEAPOLIS	MSAS 333, STINSON BLVD TO INDUSTRIAL BLVD IN MPLS - RECONSTRUCT FROM FOUR-LANE ROADWAY TO TWO-LANE ROADWAY WITH CENTER TURN LANES, CONSTRUCT SIDEWALK, AND MULTI-USE TRAIL, PEDESTRIAN CURB RAMPS AND SIGNAL REVISION	0.8	RC	URBAN RECONST	STBGP	5,501,063	3,461,536	-	-	-	-	2,039,527
1426	PED/BIKE	013-090-006AC1	2018	CHISAGO COUNTY	**AC** 288TH STREET FROM OLINDA TRAIL TO LAKESIDE TRAIL - CONSTRUCT MULTI-USE TRAIL AND BITUMINOUS MILL AND OVERLAY (AC PAYBACK 1 OF 3)	0.0	EN	NEW TRAIL	STBGTAP	136,800	136,800	-	-	-	-	-
1427	PED/BIKE	091-090-082	2018	THREE RIVERS PARK DISTRICT	WEST COON RAPIDS DAM REGIONAL PARK PAVEMENT RECONSTRUCTION, BIKE/PED TRAIL AND LIGHTING IN BROOKLYN PARK	0.0	BT	IMPROVE EXISTING TRAIL	FLAP	1,400,000	1,120,000	-	-	-	-	280,000

METRO																
FY 2018-FY 2021 STATE TRANSPORTATION IMPROVEMENT PROGRAM (STIP)																
Seq. #	ROUTE SYSTEM	PROJECT NUMBER	YEAR	AGENCY	PROJECT DESCRIPTION	MILE	PRGM	WORK TYPE	PROPOSED FUND	STIP TOTAL	FHWA	AC	FTA	TH	BOND	OTHER
1428	PED/BIKE	141-030-043	2018	MINNEAPOLIS	EMERSON AVE FROM PLYMOUTH AVE TO 33RD AVE N AND FREEMONT AVE FROM PLYMOUTH AVE TO 44TH AVE N IN MPLS - INSTALL CURB EXTENSIONS AND ADA PEDESTRIAN RAMPS AT 16 INTERSECTIONS, AUDIBLE CROSSING TIMERS, PEDESTRIAN REFUGES, BIKE LANE DELINEATORS, BIKE LANE STRIPING, SIGNALS	4.5	EN	ENHANC.	STBGTAP	2,370,060	1,060,000	-	-	-	-	1,310,060
1429	PED/BIKE	164-080-014	2018	SAINT PAUL	MARGARET ST FROM FOREST ST TO MCKNIGHT RD, MCKNIGHT RD FROM MINNEHAHA AVE TO HUDSON RD IN ST PAUL - CONSTRUCT BICYCLE BLVD AND OFF-STREET PATH ON MARGARET ST AND OFF-STREET PATH ALONG MCKNIGHT RD (\$200K FEDERAL FROM DISTRICT C)	3.6	BT	NEW TRAIL	STBGP	1,939,592	1,551,673	-	-	-	-	387,919
1430	PED/BIKE	214-591-003	2018	FOREST LAKE	IN FOREST LAKE - INSTALL SIDEWALKS ALONG 3RD AVE SW AT N LAKES ACADEMY AND FROM 12TH ST SW TO 6TH ST SW, 6TH St SW FROM 3RD AVE SW TO 2ND AVE SW, 2ND AVE SW FROM 6TH ST SW TO 5TH ST SW, 2ND AVE SW FROM 4TH ST SW TO 1ST ST SW, 4TH ST SW FROM 3RD AVE SW TO 7TH AVE SW, 8TH ST SW FROM 3RD AVE SW TO 7TH AVE SW, 7TH AVE SW FROM 8TH ST SW TO SW JR HIGH SCHOOL	1.2	EN	SIDEWALKS	STBGTAP	986,982	789,586	-	-	-	-	197,396
1431	PED/BIKE	TRS-TCMT-18D	2018	MET COUNCIL-MT	THREE GRADE-SEPARATED ROAD CROSSINGS, WITH STAIRWAYS CONNECTED TO THE ROADWAY AT EACH, ALONG CEDAR LAKE LRT REGIONAL TRAIL: TUNNELS BENEATH CSAH 20 IN HOPKINS AND WOODDALE AVE IN ST LOUIS PARK AND A BRIDGE OVER BELTLINE BLVD IN ST LOUIS PARK	0.5	BT	BRIDGE PEDESTRIAN	STBGP	5,615,600	3,711,000	-	-	-	-	1,904,600

FY 2018-FY 2021 STATE TRANSPORTATION IMPROVEMENT PROGRAM (STIP)																	
METRO	ROUTE SYSTEM	PROJECT NUMBER	YEAR	AGENCY	PROJECT DESCRIPTION	MILE	PRGM	WORK TYPE	PROPOSED FUND	STIP TOTAL	FHWA	AC	FTA	TH	BOND	OTHER	
	1432	US 169	070-596-013	2018	SCOTT COUNTY	**AC** US 169, 0.6 MI N OF MN41 (CHESTNUT BLVD)/CSAH 78 TO 0.5 MI S OF CSAH 14 -CONSTRUCT INTERCHANGE AND FRONTAGE ROADS, CONSTRUCT BRIDGES 70046, 70047, 70048, REPLACE OLD BRIDGE 8829 WITH NEW BRIDGE 70X04, REPLACE CULVERT WITH NEW BOX CULVERT, CONSTRUCTION ENGINEERING (OTHER FHWA OF \$17.7M IS TIGER FUNDS) (AC PROJECT, PAYBACK IN FY19 AND FY20) (ASSOCIATED TO 7005-121A)	3.4	MC	GRADE, SURFACE, BRIDGE	STBGP FFM	28,185,608	23,636,000	12,262,433	-	-	-	4,549,608
	1433	I 35	0283-31	2018	MNDOT	**ELLA**AC** SB FOREST LAKE WEIGH STATION WEIGHT ENFORCEMENT SYSTEM AND MODIFICATIONS TO ENTRANCE/EXIT RAMPS (ASSOCIATED TO 8280-47 AND 0283-28) (AC PROJECT, PAYBACK IN FY19)	0.3	RC	WEIGH STATIONS	NHPP	900,000	720,000	900,000	-	180,000	-	-
	1434	I 35	1380-91	2018	MNDOT	I35, AT GOOSE CREEK REST AREA NEAR 450 ST IN HARRIS - BUILDING RECONSTRUCTION, GRADING, SITE AND PAVEMENT REHABILITATION (ASSOCIATED TO 1380-91F)	0.8	RB	SAFETY REST AREA	NHPP	5,251,940	4,726,746	-	-	525,194	-	-
	1435	I 35	1380-91F	2018	MNDOT	**SPPF17** I35, AT GOOSE CREEK REST AREA NEAR 450 ST IN HARRIS - BUILDING RECONSTRUCTION, GRADING, SITE AND PAVEMENT REHABILITATION (ASSOCIATED TO 1380-91)	0.8	RB	SAFETY REST AREA	NHFP	200,000	180,000	-	-	20,000	-	-
	1436	I 35	7080-55	2018	MNDOT	I35, SCOTT- CSAH 2 (MAIN STREET) OVER I35 IN ELKO NEW MARKET- BRIDGE REHAB 70801	0.1	BR	BRIDGE REPAIR	SF	325,000	-	-	-	325,000	-	-
	1437	I 35	8280-47	2018	MNDOT	**ELLA**SPP** I35, I35E FROM 0.6 MI N OF 80TH ST E TO JCT I35/I35W/I35E AND ON I35W FROM 2.3 MI N OF MAIN ST TO JCT I35/I35W/I35E IN LINO LAKES AND ON I35 FROM JCT I35/I35W/I35E TO 0.8 MI N OF US 8 IN CITIES OF COLUMBUS AND FOREST LAKE- CONCRETE OVERLAY, REPLACEMENT OF BRIDGES 82815 (82871), 02804 (02826), REHAB BRIDGE 02801 (INSTALLATION OF PIER STRUTS) (ASSOCIATED TO 0283-28 AND 0283-31)	5.6	RC	CONCRETE OVERLAY	NHPP	50,500,000	45,450,000	-	-	5,050,000	-	-

FY 2018-FY 2021 STATE TRANSPORTATION IMPROVEMENT PROGRAM (STIP)																
METRO	ROUTE SYSTEM	PROJECT NUMBER	YEAR	AGENCY	PROJECT DESCRIPTION	MILE	PRGM	WORK TYPE	PROPOSED FUND	STIP TOTAL	FHWA	AC	FTA	TH	BOND	OTHER
	I 94	2781-467	2018	MNDOT	ALONG I94, BETWEEN CEDAR AVE AND MISSISSIPPI RIVER IN MINNEAPOLIS - REPLACE NOISEWALL	1.1	NO	NOISE ABATEMENT	SF	2,855,000	-	-	-	2,855,000	-	-
	I 94	2781-496	2018	MNDOT	**17NEW** I94, PEDESTRIAN BR 27003 (IRENE HIXON WHITNEY MEMORIAL) OVER I94, LYNDALDE AND HENNEPIN AVE IN MPLS - PAINT BRIDGE, SALVAGE WOODEN DECK BOARDS, REPAIR RAILING, MISC GROUTED BASEPLATE REPAIRS	0.0	BI	BRIDGE PAINTING	SF	2,500,000	-	-	-	2,500,000	-	-
	I 94	6282-217C	2018	MNDOT	**COCI** I-94, FROM MPLS TO ST PAUL- PRELIMINARY DESIGN FOR CORRIDOR IMPROVEMENTS	0.0	CA	PLANNING	SF	467,570	-	-	-	467,570	-	-
	I 94	6282-225	2018	MNDOT	I94, AT GROTTO AND AT MACKUBIN IN ST PAUL - LANDSCAPING	0.6	RB	LSCPNG	SF	125,000	-	-	-	125,000	-	-
	I 94	8282-129	2018	MNDOT	**SPPF17** I94, AT ST CROIX REST STOP IN W LAKELAND TWP - TRUCK PARKING EXPANSION PROJECT	1.1	RB	SAFETY REST AREA	NHFP	1,325,460	1,192,914	-	-	132,546	-	-
	I 394	2789-156	2018	MNDOT	I394, FROM MN100 IN GOLDEN VALLEY TO GLENWOOD AVE IN MPLS- TRAFFIC MANAGEMENT SYSTEM (FUNDS ARE FROM MNPASS REVENUE AND ABC GARAGE)	3.5	TM	TRAFFIC MGMT SYST	MISC	800,000	-	-	-	-	-	800,000
	I 494	2785-396	2018	MNDOT	I494, EAST AND WEST RAMPS AT CARLSON PARKWAY IN PLYMOUTH - REPLACE SIGNALS AND ADA UPGRADES	2.0	SC	TRAFFIC SIGNAL REV	SF	525,000	-	-	-	275,000	-	250,000
	I 494	2785-418	2018	MNDOT	I494, AT THE US212 INTERCHANGE IN EDEN PRAIRIE - LANDSCAPING	0.3	RB	LSCPNG	SF	125,000	-	-	-	125,000	-	-
	I 494	2785-419	2018	MNDOT	I494, FROM I394 IN MINNETONKA ALONG CORRIDOR TO THE I94/694 INTERCHANGE IN MAPLE GROVE - LANDSCAPING	8.1	RB	LSCPNG	SF	170,000	-	-	-	170,000	-	-
	I 494	2785-420	2018	MNDOT	I494, HENNEPIN-CSAH 61 (FLYING CLOUD DR) OVER I494 IN EDEN PRAIRIE - BRIDGE REHAB 27762	0.0	AM	BRIDGE REPAIR	SF	590,000	-	-	-	590,000	-	-
	I 494	2785-423	2018	MNDOT	**17NEW** I494 FROM E BUSH LAKE RD TO W BUSH LAKE RD IN BLOOMINGTON - REPLACE CABLE MEDIAN BARRIER	1.3	SH	MEDIAN BARRIER	HSIP	355,000	319,500	-	-	35,500	-	-
	I 35E	1982-188	2018	MNDOT	I35E, FROM DAKOTA - CSAH42 IN BURNSVILLE TO CSAH32 IN EAGAN - REPLACE LIGHTING SYSTEMS	5.6	SC	LIGHTING	NHPP	850,000	765,000	-	-	85,000	-	-
	I 35E	6281-50	2018	MNDOT	I35E, FROM LITTLE CANADA ROAD IN LITTLE CANADA TO RAMSEY-CR J IN WHITE BEAR LAKE - LANDSCAPING	9.4	RB	LSCPNG	SF	150,000	-	-	-	150,000	-	-

FY 2018-FY 2021 STATE TRANSPORTATION IMPROVEMENT PROGRAM (STIP)																	
METRO	ROUTE SYSTEM	PROJECT NUMBER	YEAR	AGENCY	PROJECT DESCRIPTION	MILE	PRGM	WORK TYPE	PROPOSED FUND	STIP TOTAL	FHWA	AC	FTA	TH	BOND	OTHER	
1451	I 35W	1981-124	2018	MNDOT	**17NEW**AC**SPP**POD]** I35W, FROM CLIFF ROAD INTERCHANGE IN BURNSVILLE THROUGH 106TH ST INTERCHANGE IN BLOOMINGTON- REPLACE BRIDGE 5983 (NEW BRIDGES 27W38 AND 27W39), REPLACE BRIDGES 9043 AND 9044 (NEW BRIDGE 27W44) PAVEMENT RECONSTRUCTION, AUXILIARY LANES, RETAINING WALL, NOISEWALL, SIGNING, LIGHTING, TMS, TRAILS, DRAINAGE AND GUARD RAIL (AC PROJECT, PAYBACK IN FY19 AND FY20)	2.3	BR	BRIDGE REPL	NHPP	74,000,000	60,000,000	66,000,000	-	14,000,000	-	-	
1452	I 35W	1981-124D	2018	MNDOT	**COCH** I35W MN RIVER BRIDGE 5983 REPLACEMENT FROM CLIFF ROAD INTERCHANGE IN BURNSVILLE TO 106TH ST INTERCHANGE IN BLOOMINGTON - REPLACE BRIDGE 5983 (NEW BRIDGES 27W38 AND 27W39) - DESIGN BUILD ACTIVITIES	2.0	CA	GRADE AND SURFACE	SF	1,279,000	-	-	-	1,279,000	-	-	
1453	I 35W	2782-327AC	2018	MNDOT	**AC**SPP** I35W, FROM 43RD ST TO 11TH AVE, WB I94 FROM 1ST AVE TO PARK AVE, AND MN65 FROM 24TH ST TO 15TH ST IN MPLS - MNPASS LANE CONSTRUCTION, PAVEMENT RECONSTRUCTION, TRANSIT STATION, NOISEWALLS, RETAINING WALLS, CONSTRUCT NEW BRIDGES 27W01, 27845, REPLACE BRIDGES (NEW): 27868 (27W04), 27871, (27W05), 27842 (27W07), 27843 (27000), 9618 (27700), 9731 (27777, 27822), 9733 (27844, 27841), 27867 (27V47, 27V48), 27869 (27W02), 27870 (27W03), 27872 (27W06), 27843 (27001), AND REPAIR/REHAB 27851, 27838 AND 9619 (ASSOCIATED TO 141-090-039, TRS-TCMT-17A, 027-603-051) (TIED TO 027-603-061, 027-603-062, TRS-TCMT-17E) (AC PAYBACK 1 OF 1)	4.9	MC	URBAN RECONST	NHPP	12,925,000	12,925,000	-	-	-	-	-	-
1454	I 35W	2783-148	2018	MNDOT	I35W, AT 5TH ST SE OVER I35W IN MPLS - REPLACE PED BRIDGE 27987 AND APPROACHES, ADA	0.1	BR	PED BIKE BRIDGE	STBGTAP	2,690,000	2,152,000	-	-	538,000	-	-	
1455	I 35W	2783-160	2018	MNDOT	I35W, FROM 8TH ST SE TO JOHNSON ST SE IN MPLS - LANDSCAPING	1.1	RB	LSCPNG	SF	40,000	-	-	-	40,000	-	-	

FY 2018-FY 2021 STATE TRANSPORTATION IMPROVEMENT PROGRAM (STIP)																
METRO	ROUTE SYSTEM	PROJECT NUMBER	YEAR	AGENCY	PROJECT DESCRIPTION	MILE	PRGM	WORK TYPE	PROPOSED FUND	STIP TOTAL	FHWA	AC	FTA	TH	BOND	OTHER
	I 35W	2783-174	2018	MNDOT	**SPPF17** I35W - ST ANTHONY BR 27410 AND 27409, REPLACEMENT OF LEAK COLLECTION SYSTEM	0.3	BI	BRIDGE REPAIR	NHFP	500,000	450,000	-	-	50,000	-	-
	I 35W	2783-175	2018	MNDOT	I35W, BR 27409, 27410 OVER MISSISSIPPI RIVER- REPLACE PROGRAMMABLE, AESTHETIC LIGHTING	0.3	SC	LIGHTING	NHPP	3,000,000	2,700,000	-	-	300,000	-	-
	MN 3	1920-42	2018	MNDOT	**ELLA** MN3, FROM 0.25 MI S OF DAKOTA-CSAH86 TO 0.25 MI N OF DAKOTA-CSAH86 IN CASTLE ROCK TOWNSHIP-MODIFY INTERSECTION, ADD TURN LANES, REPLACE BOX CULVERT 8479, GUARDRAIL	0.5	SC	TURN LANES	STBGP	1,124,232	899,386	-	-	224,846	-	-
	MN 3	1921-94	2018	MNDOT	MN3 FROM JCT WITH MN 149 TO N ANN MARIE TRAIL-RECONSTRUCT ROADWAY WITH BITUMINOUS PAVEMENT AND ON MN149 FROM N OF JCT WITH MN3- BITUMINOUS MILL & OVERLAY AND MODIFY INTERSECTION AT CR 71	2.3	RD	MILL AND OVERLAY	STBGP	5,610,000	4,080,000	-	-	1,020,000	-	510,000
	MN 7	2706-237	2018	MNDOT	**SPP** MN 7, FROM 0.1 MI E OF I494 IN MINNETONKA TO 0.25 MI W OF LOUISIANA AVE IN ST LOUIS PARK - BITUMINOUS MILL AND OVERLAY, ADA, INTERSECTION REVISIONS AND SIGNALS	3.9	RS	MILL AND OVERLAY	NHPP	5,700,000	4,560,000	-	-	1,140,000	-	-
	MN 13	7001-116	2018	MNDOT	**SPP** MN13 FROM 0.3 MI N OF EAGLE CREEK IN PRIOR LAKE TO 0.1 MI S OF JCT MN901B (OLD MN101) IN SAVAGE - BITUMINOUS MILL AND OVERLAY, ADA, SIGNS, GUARDRAIL AND DRAINAGE	5.2	RS	MILL AND OVERLAY	NHPP	4,645,000	3,716,000	-	-	929,000	-	-
	MN 36	6212-174	2018	MNDOT	MN36, FROM FAIRVIEW AVE TO HAMLINE AVE IN ROSEVILLE - REPLACE LIGHTING SYSTEMS	1.5	SC	LIGHTING	NHPP	450,000	360,000	-	-	90,000	-	-
	MN 36	6212-179	2018	MNDOT	MN36, FROM NB I35E TO EB MN36 RAMP IN LITTLE CANADA - REALIGN RAMP USING CONCRETE PAVEMENT, TMS, LIGHTING	0.2	SH	RECONST.	HSIP	735,000	661,500	-	-	73,500	-	-
	MN 36	8214-114AH	2018	MNDOT	MN 36, ST CROIX MIT ITEM - KOLLINER PARK: REMOVAL OF NON-HISTORIC ELEMENTS TO ALLOW REVERSION TO "NATURAL" - WISCONSIN LET	2.3	AM	HISTORIC PRESERV	SF	100,000	-	-	-	100,000	-	-

FY 2018-FY 2021 STATE TRANSPORTATION IMPROVEMENT PROGRAM (STIP)																
METRO	ROUTE SYSTEM	PROJECT NUMBER	YEAR	AGENCY	PROJECT DESCRIPTION	MILE	PRGM	WORK TYPE	PROPOSED FUND	STIP TOTAL	FHWA	AC	FTA	TH	BOND	OTHER
	MN 36	8214-114MIT18	2018	MNDOT	MN 36, OVER ST CROIX RIVER NEAR STILLWATER-MITIGATION/CONSULTANT ITEMS FOR REPLACEMENT OF RIVER BRIDGE 4654	0.2	CA	OTHER	SF	3,096,000	-	-	-	1,836,000	-	1,260,000
	MN 36	8214-114SA18	2018	MNDOT	MN 36, ST CROIX CROSSING PROJECT SETASIDE FOR SUPPLEMENTAL AGREEMENTS/OVERRUNS FOR REPLACEMENT OF RIVER BRIDGE 4654	0.0	SA	SUP. AGR & COST OVRN	SF	5,850,000	-	-	-	3,850,000	-	2,000,000
	MN 36	8214-144	2018	MNDOT	**MN 126** MN36, ST CROIX RIVER X-ING AT STILLWATER-(MN)TH 36/(WI) TH 64-PRE DESIGN AND STUDY OF LONG TERM RDWY APPROACH ALTERNATIVES TO TH 36/SH 64 FOR ST CROIX RIVER CROSSING (SAFETEA-LU)	4.0	PL	PLANNING	DEMO	289,950	231,960	-	-	57,990	-	-
	MN 36	8214-161	2018	MNDOT	MN 36, S JCT MN95 TO E CHESTNUT ST IN STILLWATER AND ON MN95 FROM S JCT MN36 TO 10TH AVE N IN BAYPORT-LANDSCAPING AS PART OF THE ST CROIX RIVER CROSSING PROJECT	2.2	RB	LSCPNG	SF	300,000	-	-	-	300,000	-	-
	MN 36	8214-172	2018	MNDOT	MN 36, FROM SUNNYSIDE DR TO 0.02 MI N OF OASIS CAFÉ AND FROM 0.02 MI N OF NELSON ST TO CHESTNUT ST IN STILLWATER - UPPER TRAIL, PIPE RAILING, PARKING LOT, ACCESS ROAD, DRAINAGE AS PART OF THE ST CROIX MITIGATION PACKAGE	0.0	BT	NEW TRAIL	SF	2,550,000	-	-	-	1,275,000	-	1,275,000
	MN 36	8214-174	2018	MNDOT	MN36, WISCONSIN LOOP TRAIL IN ST CROIX COUNTY WI AS PART OF THE ST. CROIX RIVER CROSSING PROJECT- WISCONSIN LET	0.0	AM	NEW TRAIL	SF	1,100,000	-	-	-	1,100,000	-	-
	MN 36	8214-184	2018	MNDOT	MN 36, AT I35 INTERCHANGE WITH WI ST CROIX COUNTY TH-E-CONSTRUCT WI SNOW STORAGE POND AS PART OF THE ST CROIX RIVER CROSSING PROJECT - WISCONSIN LET	0.0	AM	WETLAND MITIGATION	SF	70,000	-	-	-	70,000	-	-
	MN 41	1008-85	2018	MNDOT	MN41, FROM US212 TO 0.3 MI N CSAH 14 IN CHASKA - ROADWAY RECONSTRUCTION AND EXPANSION, INTERSECTION IMPROVEMENTS, SIGNALS AND ADA (TIED TO 010-596-011 AND 1008-85E)	1.2	AM	RECONST.	SF	345,000	-	-	-	345,000	-	-

FY 2018-FY 2021 STATE TRANSPORTATION IMPROVEMENT PROGRAM (STIP)																
METRO	ROUTE SYSTEM	PROJECT NUMBER	YEAR	AGENCY	PROJECT DESCRIPTION	MILE	PRGM	WORK TYPE	PROPOSED FUND	STIP TOTAL	FHWA	AC	FTA	TH	BOND	OTHER
1473	MN 41	1008-85E	2018	MNDOT	**TED** MN41, US212 TO 0.3 MI N CSAH 14 IN CHASKA- DESIGN ENGINEERING, RIGHT OF WAY, AND CONSTRUCTION FOR ROADWAY RECONSTRUCTION AND EXPANSION, INTERSECTION IMPROVEMENTS, SIGNALS, ADA AND CONSTRUCT PED/BIKE UNDERPASS (BR 10X20) (TIED TO 010-596-011 AND 1008-85)	1.2	AM	RECONST.	SF	3,500,000	-	-	-	3,500,000	-	-
1474	MN 41	1008-91	2018	MNDOT	MN41, FROM 2ND ST TO MN5 IN CHASKA - ATMS INSTALLATION AND SIGNAL OPTIMIZATION	5.5	TM	TRAFFIC MGMT SYST	CMAQ	747,300	597,840	-	-	149,460	-	-
1475	MN 47	0205-101	2018	MNDOT	MN 47, FROM 37TH AVE IN COLUMBIA HEIGHTS TO US10 N RAMP IN COON RAPIDS-ATMS INSTALLATION AND SIGNAL OPTIMIZATION	7.6	TM	TRAFFIC MGMT SYST	CMAQ	1,346,200	1,076,960	-	-	269,240	-	-
1476	MN 47	2726-74	2018	MNDOT	MN 47, FROM 27TH AVE NE IN MPLS TO 0.1 MI N OF 40TH AVE NE IN COLUMBIA HEIGHTS - RESURFACING, ADA, FENCING	1.8	RD	MILL AND OVERLAY	STBGP	3,050,000	2,440,000	-	-	610,000	-	-
1477	MN 50	1904-27	2018	MNDOT	MN 50, FROM MN3 IN FARMINGTON TO US52 IN HAMPTON - BITUMINOUS MILL AND OVERLAY, CONSTRUCT TURN LANES, MODIFY INTERSECTIONS AT CSAH 80 & 81, DRAINAGE, ADA IMPROVEMENTS	8.3	RD	MILL AND OVERLAY	STBGP	4,625,000	3,700,000	-	-	925,000	-	-
1478	MN 51	6215-109	2018	MNDOT	MN51, FROM FORD PKWY TO RANDOLPH AVE IN ST PAUL - CONSTRUCT CENTER MEDIAN AND LEFT TURN LANES, PED SAFETY ADA IMPROVEMENTS	0.6	AM	COOP CONST AGR	SF	710,000	-	-	-	710,000	-	-
1479	MN 51	6216-140	2018	MNDOT	MN 51, W RAMP AT CO RD B-2 IN ROSEVILLE - REPLACE TRAFFIC SIGNAL	0.0	AM	TRAFFIC SIGNAL REV	SF	91,000	-	-	-	91,000	-	-
1480	MN 55	1909-98	2018	MNDOT	MN 55, FROM MN62 IN MINNEAPOLIS TO US 52 IN INVER GROVE HEIGHTS - SIGN REPLACEMENT	9.4	SC	SIGNING	NHPP	450,000	360,000	-	-	90,000	-	-
1481	MN 55	1910-52	2018	MNDOT	MN 55, FROM 0.15 MILES WEST OF DAKOTA-CSAH 42 TO 0.22 MILES EAST OF FAHEY AVE IN ROSEMOUNT - CONSTRUCT TURN LANES	0.4	AM	COOP CONST AGR	SF	593,000	-	-	-	593,000	-	-

FY 2018-FY 2021 STATE TRANSPORTATION IMPROVEMENT PROGRAM (STIP)																
Seq. #	ROUTE SYSTEM	PROJECT NUMBER	YEAR	AGENCY	PROJECT DESCRIPTION	MILE	PRGM	WORK TYPE	PROPOSED FUND	STIP TOTAL	FHWA	AC	FTA	TH	BOND	OTHER
1482	MN 55	2722-91	2018	MNDOT	MN 55, FROM WRIGHT/HENNEPIN COUNTY LINE IN ROCKFORD TO THEODORE WIRTH PARKWAY IN MPLS - DRAINAGE, CURB AND GUTTER, TMS (ASSOCIATED TO 2722-91S)	22.9	DR	CURB & GUTTER	NHPP	150,000	120,000	-	-	30,000	-	-
1483	MN 55	2722-91S	2018	MNDOT	MN 55, FROM WRIGHT/HENNEPIN COUNTY LINE IN ROCKFORD TO THEODORE WIRTH PARKWAY IN MPLS - RUMBLE STRIPS, GUARDRAILS, GRADING, CONCRETE WALK AND PIER PROTECTION BR 27604 (ASSOCIATED TO 2722-91)	22.9	SH	TRAFFIC MGMT SYST	HSIP	1,850,000	1,665,000	-	-	185,000	-	-
1484	MN 55	2752-40	2018	MNDOT	MN 55, AT MEADOW LANE IN GOLDEN VALLEY- SIGNAL REPLACEMENT	0.0	SC	TRAFFIC SIGNAL REV	SF	300,000	-	-	-	150,000	-	150,000
1485	MN 65	0207-108	2018	MNDOT	MN 65, IN WEST DITCH FROM 0.1 MI SOUTH OF WEST MOORE LAKE DRIVE TO 68TH AVE NE IN FRIDLEY - REPLACE STORM SEWER	0.7	DR	STORM SEWER REPL	NHPP	945,000	660,000	-	-	165,000	-	120,000
1486	MN 65	0208-143	2018	MNDOT	MN 65, FROM 144TH AVE TO 145TH AVE IN HAM LAKE - FRONTAGE ROAD AND CLOSE ACCESSSES	0.2	AM	COOP CONST AGR	SF	710,000	-	-	-	710,000	-	-
1487	MN 65	0208-159	2018	MNDOT	MN 65, AT 105TH AVE NE/104 WAY NE IN BLAINE - SIGNAL REPLACEMENT AND ADA UPGRADES	0.0	SC	TRAFFIC SIGNAL REV	SF	400,000	-	-	-	200,000	-	200,000
1488	MN 65	2710-47B	2018	MNDOT	**COCII** MN65, AT BRIDGE 2440 (3RD AVE S) OVER MISSISSIPPI RIVER IN MPLS- DESIGN OF MAJOR STRUCTURE REHAB OF BRIDGE	0.4	CA	PROJECT DEVPMNT	SF	300,000	-	-	-	300,000	-	-
1489	MN 77	2758-74	2018	MNDOT	MN 77, FROM OLD SHAKOPEE ROAD IN BLOOMINGTON TO NORTH OF MN13 IN EAGAN - REPLACE LIGHTING SYSTEMS	2.1	SC	LIGHTING	NHPP	755,000	604,000	-	-	151,000	-	-
1490	MN 95	8208-38	2018	MNDOT	MN 95, FROM WASHINGTON - CSAH18 (BAILEY RD/40TH ST S) TO WASHINGTON - CSAH22/70TH ST S - WIDEN SHOULDERS, ADD RIGHT TURN LANES, BITUMINOUS MILL AND OVERLAY	3.0	SC	SHOULDER WIDENING	SF	2,200,000	-	-	-	2,200,000	-	-
1491	MN 97	0283-28	2018	MNDOT	**ELLA** MN 97, FROM 0.1 MI W OF THE WESTERN RAMP TERMINALS TO 850 FT W OF THE COUNTY LINE - REPLACE BRIDGE 02806 (02818) AND APPROACHES (ASSOCIATED TO 8280-47 AND 0283-31)	2.5	BR	BRIDGE REPL	STBGP	8,300,000	3,760,000	-	-	940,000	-	3,600,000

FY 2018-FY 2021 STATE TRANSPORTATION IMPROVEMENT PROGRAM (STIP)																
METRO	ROUTE SYSTEM	PROJECT NUMBER	YEAR	AGENCY	PROJECT DESCRIPTION	MILE	PRGM	WORK TYPE	PROPOSED FUND	STIP TOTAL	FHWA	AC	FTA	TH	BOND	OTHER
1492	MN 97	8201-20	2018	MNDOT	MN 97, REALIGN/RECONSTRUCT FRONTAGE RD (HORNSBY ST) ON NORTH SIDE OF MN 97 IN COLUMBUS - RELOCATE INTERSECTION 500 FT EAST	0.3	AM	COOP CONST AGR	SF	346,000	-	-	-	346,000	-	-
1493	MN 100	2734-50	2018	MNDOT	MN 100, FROM 36TH ST TO CEDAR LAKE RD IN ST LOUIS PARK-LANDSCAPING	1.6	RB	LSCPNG	SF	250,000	-	-	-	250,000	-	-
1494	MN 149	1917-45	2018	MNDOT	MN 149, FROM I494 IN MENDOTA HEIGHTS TO GEORGE ST IN ST. PAUL AND ON MN13 FROM MN149 TO CHEROKEE HEIGHTS BLVD - BITUMINOUS MILL AND OVERLAY, TURN LANE, SIGNAL, ADA, SIDEWALK, BIKE LANES, BITUMINOUS TRAIL, AND DRAINAGE	5.1	RD	MILL AND OVERLAY	STBGP	8,600,000	6,435,200	-	-	1,608,800	-	556,000
1495	MN 149	6223-20	2018	MNDOT	**CHAP 152**CMGC** WK PAK #2 MN149, OVER MISSISSIPPI RIVER FROM MN 5 (W 7TH ST) TO GEORGE ST IN ST PAUL - REHAB BRIDGE 62090, ADA RAMPS, MILL AND OVERLAY	0.7	BI	BRIDGE DECK REPL	STBGP BF	36,560,000	28,400,000	-	-	-	7,100,000	1,060,000
1496	MN 149	6223-22	2018	MNDOT	**CHAP 152**CMGC** WK PAK #1 MN149, OVER MISSISSIPPI RIVER FROM MN 5 (W 7TH ST) TO GEORGE ST IN ST PAUL - REHAB BRIDGE 62090 - SAFE SPAN	0.7	BI	BRIDGE DECK REPL	BF	2,500,000	-	-	-	-	2,500,000	-
1497	MN 243	1310-14	2018	MNDOT	MN243, 0.43 TO 0.41 MILES W OF CENTER OF BR 6347 OVER ST CROIX RIVER IN FRANCONIA TWP - PIPE AND CATCH BASIN REPAIR, GUARDRAILS, EROSION CONTROL (TIED TO 1311-05)	0.2	DR	CULVERT REHAB	SF	50,000	-	-	-	50,000	-	-
1498	MN 243	1311-05	2018	MNDOT	MN 243, BRIDGE 6347 (OSCEOLA) OVER ST CROIX IN FRANCONIA TWP - BRIDGE REHAB (TIED TO 1310-14)	0.0	BI	BRIDGE DECK OVERLAY	SF	300,000	-	-	-	150,000	-	150,000
1499	MN 999	8825-544	2018	MNDOT	METROWIDE - INSTALL SIGNS ON HORIZONTAL CURVES TO COMPLY WITH NEW MMUTCD STANDARDS	0.0	SH	SIGNING	HSIP	530,000	477,000	-	-	53,000	-	-
1500	MN 999	8825-562	2018	MNDOT	METROWIDE - INSTALL LEFT TURN SIGNS ON OVERHEAD PANELS TO MEET MNMUTCD STANDARDS	0.0	SC	SIGNING	STBGP	800,000	640,000	-	-	160,000	-	-
1501	MN 999	8825-578	2018	MNDOT	METROWIDE - TRAFFIC DETECTOR LOOP REPLACEMENTS	0.0	TM	TRAFFIC DEVC REPL	SF	75,000	-	-	-	75,000	-	-

FY 2018-FY 2021 STATE TRANSPORTATION IMPROVEMENT PROGRAM (STIP)																
Seq. #	ROUTE SYSTEM	PROJECT NUMBER	YEAR	AGENCY	PROJECT DESCRIPTION	MILE	PRGM	WORK TYPE	PROPOSED FUND	STIP TOTAL	FHWA	AC	FTA	TH	BOND	OTHER
1502	MN 999	8825-614	2018	MNDOT	**17NEW** I35 FROM CRYSTAL LK RD IN BURNSVILLE TO I35/35W/35E SPLIT AND ON I35W FROM THE SPLIT TO E 42ND IN MPLS - TRAFFIC MANAGEMENT SYSTEM	0.0	TM	TRAFFIC MGMT SYST	STBGP	350,000	280,000	-	-	70,000	-	-
1503	MN 999	8825-630	2018	MNDOT	AT VARIOUS LOCATIONS IN MPLS- SIGNAL REPLACEMENT AND ADA UPGRADES	0.0	SC	TRAFFIC SIGNAL REV	SF	4,000,000	-	-	-	2,000,000	-	2,000,000
1504	US 8	1308-25	2018	MNDOT	US 8, FROM 0.3 MI WEST OF US 61 IN FOREST LAKE TO 0.1 MI NORTH OF 273RD ST IN CHISAGO CITY - REPAIR/REPLACE HYDRAULIC INFRASTRUCTURE, GUARDRAIL	5.6	DR	STORM SEWER REHAB	STBGP	860,000	688,000	-	-	172,000	-	-
1505	US 10	0202-106	2018	MNDOT	US 10, FROM THURSTON AVE IN ANOKA TO MN101 IN ELK RIVER - CABLE MEDIAN BARRIER (DESIGNED BY METRO DISTRICT, ATP3 PORTION OF \$650K UNDER ASSOCIATED SP 7101-64M)	9.1	SH	MEDIAN BARRIER	HSIP	995,100	895,590	-	-	99,510	-	-
1506	US 10	0214-47	2018	MNDOT	US 10 FROM CSAH 51 (UNIVERSITY AVE) IN BLAINE TO I35W IN MOUNDS VIEW - INSTALL CONTINUOUS FREEWAY LIGHTING	4.4	SH	LIGHTING	HSIP	1,248,000	1,123,200	-	-	124,800	-	-
1507	US 10	8216-06	2018	MNDOT	US 10 OVER ST CROIX RIVER IN DENMARK TWP/PRESCOTT - REHAB BRIDGE 82010 (WI IS LEAD)	0.1	AM	BRIDGE REPAIR	SF	350,000	-	-	-	350,000	-	-
1508	US 61	1913-103	2018	MNDOT	US 61 (VERMILLION ST) AT 15TH ST IN HASTINGS - SIGNAL REPLACEMENT AND ADA UPGRADES	0.0	SC	TRAFFIC SIGNAL REV	SF	300,000	-	-	-	150,000	-	150,000
1509	US 61	8205-141	2018	MNDOT	**ELLA** US 61, WASHINGTON-CSAH19 OVER US 61 IN COTTAGE GROVE - REHAB BRIDGE 9071	0.0	BI	BRIDGE REPAIR	NHPP	295,702	236,562	-	-	59,140	-	-
1510	US 169	2750-85	2018	MNDOT	US 169 FROM 0.1 MI SOUTH OF 101ST AVE IN BROOKLYN PARK TO HAYDEN LAKE ROAD IN CHAMPLIN - CONCRETE PAVEMENT REHAB, ADA, DRAINAGE, CONSTRUCT SB ACCELERATION LANE AT 120TH AVE AND EXTEND NB TURN LANES	3.1	RD	CONCRETE PAV REHAB	STBGP	7,240,000	5,792,000	-	-	1,448,000	-	-

FY 2018-FY 2021 STATE TRANSPORTATION IMPROVEMENT PROGRAM (STIP)																
METRO	ROUTE SYSTEM	PROJECT NUMBER	YEAR	AGENCY	PROJECT DESCRIPTION	MILE	PRGM	WORK TYPE	PROPOSED FUND	STIP TOTAL	FHWA	AC	FTA	TH	BOND	OTHER
	US 169	2750-88	2018	MNDOT	US 169, FROM HAYDEN LAKE RD TO DEAN AVE IN CHAMPLIN - REPLACE AND WIDEN BRIDGE 6890 (NEW BRIDGE 27W37) AND REPLACE BRIDGE 6891 (NEW BRIDGE 27W36), EXTEND SB LEFT TURN LANE AT HAYDEN LAKE RD ONTO BRIDGE 27W37, RECONSTRUCT BITUMINOUS AND CONCRETE PAVEMENT (ASSOCIATED TO 193-010-008)	0.4	BR	BRIDGE REPL	STBGP	3,840,000	2,372,000	-	-	1,303,000	-	165,000
	US 169	2772-112	2018	MNDOT	US 169, FROM I394 IN GOLDEN VALLEY TO I94 IN BROOKLYN PARK - INSTALL TRAFFIC MANAGEMENT SYSTEM	7.6	TM	TRAFFIC MGMT SYST	STBGP	925,000	740,000	-	-	185,000	-	-
	US 169	7005-121	2018	MNDOT	**TED** US 169, AT MN41 (CHESTNUT BLVD)/CSAH 78 IN JACKSON TWP-RIGHT OF WAY TO CONSTRUCT INTERCHANGE	1.1	AM	RIGHT OF WAY	SF	10,000,000	-	-	-	10,000,000	-	-
	US 169	7005-121A	2018	MNDOT	US 169, 0.6 MI N OF MN 41 (CHESTNUT BLVD)/CSAH 78 TO 0.5 MI S OF CSAH 14 - CONSTRUCT INTERCHANGE, CONSTRUCT BRIDGES 70046, 70047, 70048, REPLACE OLD BRIDGE 8829 WITH NEW BRIDGE 70X04, REPLACE CULVERT WITH NEW BOX CULVERT (ASSOCIATED TO 070-596-013)	3.4	AM	GRADE, SURFACE, BRIDGE	STBGP	5,000,000	4,000,000	-	-	1,000,000	-	-
	US 169	7007-34	2018	MNDOT	**SPP** US 169, FROM 0.3 MI NORTH OF MN 19 TO 0.1 MI NORTH OF ASH ST IN BELLE PLAINE - CONCRETE OVERLAY, CONCRETE PAVEMENT REHABILITATION, BITUMINOUS MILL AND OVERLAY AND DRAINAGE REPAIRS (TIE TO 7008-111)	7.2	RC	UNBONDED CONCR OVL	NHPP	18,665,000	14,932,000	-	-	3,733,000	-	-
	US 169	7007-44	2018	MNDOT	**SPP** US 169, AT MN 19 AND FROM 0.5 MI SOUTH OF MN 25 TO 0.6 MI NORTH OF MN 25, CONSTRUCT CROSS OVER; AND AT 0.4 MI NORTH OF CSAH 66 CONSTRUCT TURN LANE	1.1	RC	NEW PAVEMENT	NHPP	560,000	448,000	-	-	112,000	-	-

FY 2018-FY 2021 STATE TRANSPORTATION IMPROVEMENT PROGRAM (STIP)																
METRO	ROUTE SYSTEM	PROJECT NUMBER	YEAR	AGENCY	PROJECT DESCRIPTION	MILE	PRGM	WORK TYPE	PROPOSED FUND	STIP TOTAL	FHWA	AC	FTA	TH	BOND	OTHER
	US 169	7008-111	2018	MNDOT	**SPP** US 169, FROM MN 25 TO MN 282 - CONCRETE OVERLAY, BITUMINOUS MILL AND OVERLAY, MILL BITUMINOUS PAVEMENT, MEDIAN CLOSURES, ADD U-TURNS, REDUCED CONFLICT INTERSECTION, DRAINAGE, LIGHTING AND TENSION CABLE GUARDRAIL (TIE TO 7007-34)	6.4	RC	CONCRETE OVERLAY	NHPP	15,720,000	12,576,000	-	-	3,144,000	-	-
	MN 999	880M-PD-18	2018	MNDOT	DISTRICTWIDE SETASIDE - PROJECT DEVELOPMENT - FY 2018	0.0	CA	SETASIDE	SF	22,100,000	-	-	-	22,100,000	-	-
	MN 999	880M-PM-18	2018	MNDOT	DISTRICTWIDE SETASIDE FOR PREVENTIVE MAINTENANCE PROJECTS - FY 2018	0.0	PM	OTHER	SF	3,361,000	-	-	-	3,361,000	-	-
	MN 999	880M-RB-18	2018	MNDOT	DISTRICTWIDE SETASIDE FOR LANDSCAPE PARTNERSHIPS - FY 2018	0.0	RB	LSCPNG	SF	100,000	-	-	-	100,000	-	-
	MN 999	880M-RW-18	2018	MNDOT	DISTRICTWIDE SETASIDE FOR RIGHT OF WAY - FY 2018	0.0	RW	RIGHT OF WAY	SF	16,250,000	-	-	-	16,250,000	-	-
	MN 999	880M-RX-18	2018	MNDOT	DISTRICTWIDE SETASIDE FOR ROAD REPAIR - FY 2018	0.0	RX	BARC	SF	5,000,000	-	-	-	5,000,000	-	-
	MN 999	880M-SA-18	2018	MNDOT	DISTRICTWIDE SETASIDE FOR SUPPLEMENTAL AGREEMENTS/OVERRUNS - FY 2018	0.0	SA	SUP. AGR & COST OVRN	SF	16,600,000	-	-	-	16,600,000	-	-
	MN 999	880M-TRLF-18	2018	MNDOT	**TRLF** REPAYMENT, FY 2018, TRLF LOANS USED FOR RIGHT OF WAY PURCHASE ON TH 65	0.0	RW	RIGHT OF WAY	SF	216,000	-	-	-	216,000	-	-
										710,976,954	353,438,324	95,587,260	74,477,686	144,468,096	9,600,000	128,992,848

FY 2018-FY 2021 STATE TRANSPORTATION IMPROVEMENT PROGRAM (STIP)																
Seq. #	ROUTE SYSTEM	PROJECT NUMBER	YEAR	AGENCY	PROJECT DESCRIPTION	MILE	PRGM	WORK TYPE	PROPOSED FUND	STIP TOTAL	FHWA	AC	FTA	TH	BOND	OTHER
1525	BB	090-080-017	2019	MVTA	APPLE VALLEY TRANSIT STATION EXPANSION - EXPAND CAPACITY BY 330 SPACES AT CEDAR AVE AND GARRET AVE	0.0	TR	TRANS GRNT CAP IMP, NON-VEHCL	CMAQ	7,138,800	5,711,040	-	-	-	-	1,427,760
1526	BB	TRF-TCMT-19AA	2019	MET COUNCIL-MT	SECT 5337: TWIN CITIES MET COUNCIL MT-CAPITAL LEASE-TIRES	0.0	GR	TRANSIT OPERATIONS	FTA	2,913,621	-	-	2,330,897	-	-	582,724
1527	BB	TRF-TCMT-19AC	2019	MET COUNCIL-MT	SECT 5307: TWIN CITIES MET COUNCIL MT-TRANSIT BUSINESS COMPUTER HW & SW	0.0	B9	TRANSIT OPERATIONS	FTA	3,108,000	-	-	2,486,400	-	-	621,600
1528	BB	TRF-TCMT-19AD	2019	MET COUNCIL-MT	SECT 5307: TWIN CITIES MET COUNCIL MT-BUS ACQUISITION	0.0	B9	TRANSIT VEHCL PRCH	FTA	4,597,500	-	-	3,678,000	-	-	919,500
1529	BB	TRF-TCMT-19AE	2019	MET COUNCIL-MT	SECT 5339: TWIN CITIES MET COUNCIL MT-BUS ACQUISITION	0.0	BB	TRANSIT VEHCL PRCH	FTA	11,848,256	-	-	9,478,604	-	-	2,369,652
1530	BB	TRF-TCMT-19AF	2019	MET COUNCIL-MT	SECT 5307: TWIN CITIES MET COUNCIL MT - BUS AND RAIL SUPPORT FACILITY REHAB AND RENOVATE: HOISTS, EQUIPMENT, FACILITY APPURTENANCES, ROOF, NEW INITIATIVES	0.0	B9	TRANS GRNT CAP IMP, NON-VEHCL	FTA	1,150,000	-	-	920,000	-	-	230,000
1531	BB	TRF-TCMT-19AJ	2019	MET COUNCIL-MT	SECT 5307: TWIN CITIES MET COUNCIL MT-B LINE ARTERIAL BUS RAPID TRANSIT LINE DESIGN AND ENGINEERING	0.0	B9	TRANS GRNT CAP IMP, NON-VEHCL	FTA	100,000	-	-	80,000	-	-	20,000
1532	BB	TRF-TCMT-19AM	2019	MET COUNCIL-MT	SECT 5337: TWIN CITIES MET COUNCIL MT-BUS AND RAIL SUPPORT FACILITY REHAB AND RENOVATE: HOISTS, EQUIPMENT, FACILITY APPURTENANCES, ROOF REFURBISHMENT	0.0	GR	TRANS GRNT CAP IMP, NON-VEHCL	FTA	1,550,000	-	-	1,240,000	-	-	310,000
1533	BB	TRF-TCMT-19AN	2019	MET COUNCIL-MT	SECT 5307: TWIN CITIES MET COUNCIL MT-F LINE ARTERIAL BUS RAPID TRANSIT LINE DESIGN AND ENGINEERING	0.0	B9	TRANS GRNT CAP IMP, NON-VEHCL	FTA	150,000	-	-	120,000	-	-	30,000
1534	BB	TRF-TCMT-19AP	2019	MET COUNCIL-MT	SECT 5307: TWIN CITIES MET COUNCIL MT-HEYWOOD ADMINISTRATIVE AND SUPPORT FACILITIES EXPANSION RENOVATION, DESIGN, ENGINEERING AND CONSTRUCTION	0.0	B9	TRANS GRNT CAP IMP, NON-VEHCL	FTA	1,000,000	-	-	800,000	-	-	200,000
1535	BB	TRF-TCMT-19AQ	2019	MET COUNCIL-MT	SECT 5337: TWIN CITIES MET COUNCIL MT-RAIL MISCELLANEOUS EQUIPMENT REHAB RENOVATE (VIDEO, TRAIN OPERATOR TECH, SYSTEMS TECH, SECURITY, TRACK TECHNOLOGY AND EQUIPMENT)	0.0	GR	TRANSIT OPERATIONS	FTA	1,525,000	-	-	1,220,000	-	-	305,000

FY 2018-FY 2021 STATE TRANSPORTATION IMPROVEMENT PROGRAM (STIP)																
METRO	ROUTE SYSTEM	PROJECT NUMBER	YEAR	AGENCY	PROJECT DESCRIPTION	MILE	PRGM	WORK TYPE	PROPOSED FUND	STIP TOTAL	FHWA	AC	FTA	TH	BOND	OTHER
	BB	TRF-TCMT-19AR	2019	MET COUNCIL-MT	SECT 5337: TWIN CITIES MET COUNCIL MT - RAIL PUBLIC FACILITIES MAINTENANCE AND REHAB INITIATIVES: SIGNS, LIGHTS, SECURITY, HEAT	0.0	GR	TRANS GRNT CAP IMP, NON-VEHCL	FTA	1,400,000	-	-	1,120,000	-	-	280,000
	BB	TRF-TCMT-19AS	2019	MET COUNCIL-MT	SECT 5337: TWIN CITIES MET COUNCIL MT-RAIL SYSTEM REHAB: TRACK REHAB REPAIR, MISCELLANEOUS MAINTENANCE, CATENARY, POWER SYSTEMS	0.0	GR	TRANS GRNT CAP IMP, NON-VEHCL	FTA	9,400,000	-	-	7,520,000	-	-	1,880,000
	BB	TRF-TCMT-19B	2019	MET COUNCIL-MT	SECT 5307: TWIN CITIES MET COUNCIL MT-BUS AND RAIL OPERATIONS COMMUNICATIONS AND CONTROL CAPITAL EQUIPMENT, HARDWARE AND SOFTWARE REPLACEMENT AND EXPANSION, ADVANCE SCHEDULE PLANNING SOFTWARE, CUSTOMER REAL-TIME SOFTWARE	0.0	B9	TRANS GRNT CAP IMP, NON-VEHCL	FTA	1,398,000	-	-	1,118,400	-	-	279,600
	BB	TRF-TCMT-19D	2019	MET COUNCIL-MT	SECT 5337: TWIN CITIES MET COUNCIL MT-BUS ACQUISITION	0.0	GR	TRANSIT VEHCL PRCH	FTA	11,848,256	-	-	9,478,604	-	-	2,369,652
	BB	TRF-TCMT-19E	2019	MET COUNCIL-MT	SECT 5337: TWIN CITIES MET COUNCIL MT-RAIL VEHICLE MAINTENANCE AND OVERHAUL	0.0	GR	TRANSIT OPERATIONS	FTA	12,500,000	-	-	10,000,000	-	-	2,500,000
	BB	TRF-TCMT-19G	2019	MET COUNCIL-MT	SECT 5307: TWIN CITIES MET COUNCIL MT - BUS AND RAIL FARE COLLECTION CAPITAL EQUIPMENT, HARDWARE AND SOFTWARE REPLACEMENT AND EXPANSION	0.0	B9	TRANSIT OPERATIONS	FTA	1,850,000	-	-	1,480,000	-	-	370,000
	BB	TRF-TCMT-19H	2019	MET COUNCIL-MT	SECT 5307: TWIN CITIES MET COUNCIL MT - HEYWOOD GARAGE EXPANSION DESIGN, ENGINEERING AND CONSTRUCTION	0.0	B9	TRANS GRNT CAP IMP, NON-VEHCL	FTA	1,200,000	-	-	960,000	-	-	240,000
	BB	TRF-TCMT-19J	2019	MET COUNCIL-MT	SECT 5307: TWIN CITIES MET COUNCIL MT - RAIL MISCELLANEOUS EQUIPMENT IMPROVEMENT (VIDEO, TRAIN OPERATOR TECH, SYSTEMS TECH, SECURITY, TRACK TECHNOLOGY AND EQUIPMENT)	0.0	B9	TRANSIT OPERATIONS	FTA	1,100,000	-	-	880,000	-	-	220,000
	BB	TRF-TCMT-19P	2019	MET COUNCIL-MTS	SECT 5307: TWIN CITIES MET COUNCIL MTS - MTS BUS ACQUISITION	0.0	B9	TRANSIT VEHCL PRCH	FTA	18,013,750	-	-	14,411,000	-	-	3,602,750
	BB	TRF-TCMT-19Q	2019	MET COUNCIL-MTS	SECT 5307: TWIN CITIES MET COUNCIL U OF M - U OF MN BUS ACQUISITION	0.0	B9	TRANSIT VEHCL PRCH	FTA	375,000	-	-	300,000	-	-	75,000

FY 2018-FY 2021 STATE TRANSPORTATION IMPROVEMENT PROGRAM (STIP)																
METRO	ROUTE SYSTEM	PROJECT NUMBER	YEAR	AGENCY	PROJECT DESCRIPTION	MILE	PRGM	WORK TYPE	PROPOSED FUND	STIP TOTAL	FHWA	AC	FTA	TH	BOND	OTHER
1546	BB	TRF-TCMT-19S	2019	MET COUNCIL-MTS	SECT 5307: TWIN CITIES MET COUNCIL MTS - REGIONAL FLEET CAPITAL COST OF CONTRACTING	0.0	B9	TRANSIT OPERATIONS	FTA	3,750,000	-	-	3,000,000	-	-	750,000
1547	BB	TRF-TCMT-19X	2019	MET COUNCIL-MT	SECT 5307: TWIN CITIES MET COUNCIL MT - PREVENTIVE MAINTENANCE	0.0	B9	TRANSIT OPERATIONS	FTA	6,250,000	-	-	5,000,000	-	-	1,250,000
1548	BB	TRS-TCMT-19C	2019	MET COUNCIL-MT	CMAQ: PURCHASE UP TO 10 60' ARTICULATED BUSES FOR CHICAGO AVE CORRIDOR	0.0	TR	TRANSIT VEHCL PRCH	CMAQ	4,226,239	3,380,991	-	-	-	-	845,248
1549	BB	TRS-TCMT-19D	2019	MET COUNCIL-MT	CONSTRUCTION OF EXPANDED SIDEWALK SPACE AND BUS BUMP-OUTS AND INSTALLATION OF SHELTERS WITH HEAT, LIGHTS, REAL-TIME INFORMATION, AND SECURITY FEATURES ALONG CHICAGO AVE CORRIDOR	4.4	TR	TRANS GRNT CAP IMP, NON-VEHCL	STBGP	8,750,000	7,000,000	-	-	-	-	1,750,000
1550	RR	62-00215	2019	MNDOT	MNNR RR, MSAS 216, COUNTY RD C2 W IN ROSEVILLE-INSTALL GATES	0.0	SR	RR XING IMPV	RRS	275,000	247,500	-	-	-	-	27,500
1551	RR	70-00125	2019	MNDOT	UP RR, MSAS 126, STAGECOACH RD IN SHAKOPEE-INSTALL GATES	0.0	SR	RR XING IMPV	RRS	300,000	270,000	-	-	-	-	30,000
1552	CSAH 3	027-603-068	2019	HNNPN COUNTY	INTERSECTION OF CSAH 3 (EXCELSIOR BLVD) AND CSAH 5 (W LAKE ST) IN MPLS- CONSTRUCT PEDESTRIAN ISLAND MEDIAN, RECONSTRUCT ALL CURB RAMPS TO ADA STANDARDS, REALIGN CROSSWALKS, HIGH-VISIBILITY CROSSWALK MARKINGS, AND ACCESSIBLE PEDESTRIAN SIGNALS	0.2	EN	SIDEWALKS	STBG TAP	935,662	706,160	-	-	-	-	229,502
1553	CSAH 13	082-613-035	2019	WASHINGTON COUNTY	CSAH 13, 0.04 MILE S OF 3RD ST TO 0.12 MILE N OF HUDSON RD IN WOODBURY AND OAKDALE-CONVERT BIKE/PED TRAIL TO THIRD TRAVEL LANE ON BRIDGE 82843 AND CONSTRUCT BIKE/PED BRIDGE, CROSSING, AND REFUGE	0.3	RD	BRIDGE PEDESTRIAN	STBGP	3,559,680	2,847,744	-	-	-	-	711,936
1554	CSAH 15	027-615-022	2019	HNNPN COUNTY	CSAH 15 AT CSAH 19 IN ORONO - REPLACE SIGNAL, REMOVE FREE RIGHT TURN, CONSTRUCT SIDEWALK, DEVELOP LEFT TURN LANE(LTL) ON CSAH 19	0.0	SH	TURN LANES	HSIP	729,000	656,100	-	-	-	-	72,900
1555	CSAH 17	002-617-021	2019	ANOKA COUNTY	CSAH 17 AT CSAH 18 IN HAM LAKE/COLUMBUS - CONSTRUCT NEW SIGNAL, CONVERT BYPASS LANE TO LEFT TURN LANE ON CSAH 17	0.0	SH	TRAFFIC SIGNAL INSTL	HSIP	972,000	874,800	-	-	-	-	97,200

FY 2018-FY 2021 STATE TRANSPORTATION IMPROVEMENT PROGRAM (STIP)																
METRO	ROUTE SYSTEM	PROJECT NUMBER	YEAR	AGENCY	PROJECT DESCRIPTION	MILE	PRGM	WORK TYPE	PROPOSED FUND	STIP TOTAL	FHWA	AC	FTA	TH	BOND	OTHER
	CSAH 17	027-617-030	2019	HNNPN COUNTY	CSAH 17 FROM HENNEPIN-CSAH 53 TO 0.05 MI N OF MN62 RAMPS IN EDINA - REPLACE 2 RAMP SIGNALS, REMOVE FREE RIGHT TURN, CONSTRUCT ADDITIONAL LEFT TURN STORAGE, FLASHING YELLOW ARROW (FYA), BLUE LIGHTS, CONCRETE PAVEMENT REHABILITATION AND RECONSTRUCTION (ASSOCIATED TO 2774-23 AND 2774-23S)	0.3	SH	TURN LANES	HSIP	2,025,000	1,020,600	-	-	-	-	1,004,400
	CSAH 17	107-020-069	2019	BLMNGTN	FRANCE AVE FROM OLD SHAKOPEE RD TO W 84TH ST IN BLOOMINGTON - CONSTRUCT BITUMINOUS TRAIL, ADA CURB RAMPS, RETAINING WALLS, AND BOARDWALK	2.9	EN	NEW TRAIL	STBGTAP	3,714,389	2,803,313	-	-	-	-	911,076
	CSAH 18	002-618-032	2019	ANOKA COUNTY	CSAH 18 FROM CR 19 TO CSAH 62 - ADD RIGHT TURN LANES, BYPASS LANES AND OVERLAY	2.4	SH	MILL AND OVERLAY	HSIP	1,166,000	990,000	-	-	-	-	176,000
	CSAH 25	TRS-TCMT-19A	2019	SAINT LOUIS PARK	CMAQ: CSAH 25, AT BELT LINE BLVD- CONSTRUCTION OF 268-SPACE PARK- AND-RIDE STRUCTURE AT BELTLINE GREEN LINE EXTENSION STATION	0.0	TR	TRANS GRNT CAP IMP, NON-VEHCL	CMAQ	8,066,318	6,453,054	-	-	-	-	1,613,264
	CSAH 30	013-630-015AC	2019	CHISAGO COUNTY	**AC** CSAH 30, FROM CSAH 19 TO CSAH 17-ROADWAY RECONDITIONING AND RECONSTRUCTION (AC PAYBACK 1 OF 1)	3.8	RD	BIT PAVEMENT	STBGP	942,400	942,400	-	-	-	-	-
	CSAH 31	019-030-008	2019	DAKOTA COUNTY	CSAH 31 FROM CSAH 32 TO CSAH 26, CSAH 26 FROM CSAH 31 TO CSAH 43, CSAH 28 FROM BLUE CROSS RD TO CSAH 43, AND CSAH 43 FROM WESCOTT RD TO CSAH 26 IN EAGAN-FIBER OPTIC SIGNAL INTERCONNECTION, TRAFFIC SIGNAL REVISIONS, SIGNAL RETIMING/COORDINATION, TRAFFIC MONITORING CAMERAS	9.0	TM	TRAFFIC MGMT SYST	CMAQ	1,663,200	1,330,560	-	-	-	-	332,640
	CSAH 31	062-631-025	2019	RAMSEY COUNTY	CSAH 31 AT CSAH 58 IN ST PAUL - CONSTRUCT LEFT TURN LANES, REPLACE SIGNAL, AUDIBLE PEDESTRIAN SIGNAL (APS), COUNTDOWN TIMERS	0.0	SH	TURN LANES	HSIP	1,131,786	1,018,607	-	-	-	-	113,179
	CSAH 33	010-633-043	2019	CARVER COUNTY	CSAH 33 AT CSAH 34 IN NORWOOD YOUNG AMERICA- CONSTRUCT ROUNDABOUT	0.0	SH	RND ABT	HSIP	1,685,232	1,516,709	-	-	-	-	168,523

FY 2018-FY 2021 STATE TRANSPORTATION IMPROVEMENT PROGRAM (STIP)																
Seq. #	ROUTE SYSTEM	PROJECT NUMBER	YEAR	AGENCY	PROJECT DESCRIPTION	MILE	PRGM	WORK TYPE	PROPOSED FUND	STIP TOTAL	FHWA	AC	FTA	TH	BOND	OTHER
1564	CSAH 42	019-642-062AC	2019	DAKOTA COUNTY	**AC** CSAH 42, FROM 0.2 MI E OF 145TH ST TO 0.7 MI E OF CSAH 71 IN ROSEMOUNT - MILL AND OVERLAY (AC PAYBACK 1 OF 1)	3.2	RS	MILL AND OVERLAY	NHPP	704,138	704,138	-	-	-	-	-
1565	CSAH 42	019-642-063	2019	DAKOTA COUNTY	CSAH 42, FROM 0.1 MI E OF CSAH 5 TO 0.1 MI W OF CSAH 11 IN BURNSVILLE - MILL AND OVERLAY, ADA IMPROVEMENTS	2.1	RS	MILL AND OVERLAY	NHPP	1,800,000	1,440,000	-	-	-	-	360,000
1566	CSAH 46	027-646-010	2019	HNNPN COUNTY	CSAH 46 (46TH ST) FROM GARFIELD AVE TO 18TH AVE IN MPLS-PEDESTRIAN ADA-ACCESSIBLE CURB RAMP RECONSTRUCTION, APS AND PEDESTRIAN COUNTDOWN SIGNAL HEADS AT SIGNALIZED INTERSECTIONS, AND PEDESTRIAN CROSSING IMPROVEMENTS AT OAKLAND AVE	2.0	EN	PED RAMPS, ADA IMPR	STBGTP	671,086	506,480	-	-	-	-	164,606
1567	CSAH 53	062-653-011AC	2019	RAMSEY COUNTY	**AC** CSAH 53, 0.01 MILE S OF IGLEHART AVE TO UNIVERSITY AVE IN ST PAUL-RECONSTRUCT INTERCHANGE BRIDGE OVER I94 AND APPROACH SECTIONS, REPAVE, CONSTRUCT SIDEWALKS, SHOULDERS, AND TRAVEL LANES, REPLACE MNDOT BRIDGE 9387 (AC PAYBACK 1 OF 1) (\$160K OF FEDERAL AC PAYBACK FROM DISTRICT C)	0.4	RC	GRADE AND BRIDGE	STBGP	3,492,465	3,492,465	-	-	-	-	-
1568	CSAH 73	173-020-016	2019	WEST ST PAUL	CSAH 73 (OAKDALE AVE) FROM MENDOTA RD TO CSAH 8 (WENTWORTH AVE) AND MARIE AVE FROM MN 3 (ROBERT ST) TO CSAH 73 IN W ST PAUL-CONSTRUCT BITUMINOUS TRAIL, PEDESTRIAN RAMPS, MARIE AVE SIDEWALK, STREETScape, CROSSWALKS, LIGHTING, CROSSINGS, AND WAYFINDING	1.6	EN	NEW TRAIL	STBGTP	1,583,852	1,195,360	-	-	-	-	388,492
1569	CSAH 78	002-678-022	2019	ANOKA COUNTY	**MN159** CSAH 78, FROM 139TH LN NW TO 0.1 MILE N OF CSAH 18 IN ANDOVER-EXPAND FROM 2 TO 4 LANES, WIDEN ONE BRIDGE (REPURPOSING)	1.5	MC	GRADE AND BRIDGE	STBGP DEMO	12,532,320	7,602,951	-	-	-	-	4,929,369

FY 2018-FY 2021 STATE TRANSPORTATION IMPROVEMENT PROGRAM (STIP)																
METRO	ROUTE SYSTEM	PROJECT NUMBER	YEAR	AGENCY	PROJECT DESCRIPTION	MILE	PRGM	WORK TYPE	PROPOSED FUND	STIP TOTAL	FHWA	AC	FTA	TH	BOND	OTHER
1570	CSAH 81	027-681-035	2019	HNNPN COUNTY	CSAH 81, 0.04 MILE N OF 71ST AVE (CSAH 8) TO 0.04 MILE S OF 83RD AVE IN BROOKLYN PARK-RECONSTRUCT FROM FOUR-LANE DIVIDED RURAL ROADWAY TO SIX-LANE DIVIDED URBAN ROADWAY, MULTI-USE TRAIL	1.6	MC	URBAN RECONST	STBGP	20,421,000	7,560,000	-	-	-	-	12,861,000
1571	LOCAL 999	070-030-009	2019	SCOTT COUNTY	VARIOUS LOCATIONS IN SCOTT COUNTY - CONSTRUCT TURN LANES	0.0	SH	TURN LANES	HSIP	1,782,000	1,603,800	-	-	-	-	178,200
1572	LOCAL 999	090-070-023AC1	2019	MET COUNCIL	**AC** METROWIDE: REGIONAL TRAVEL BEHAVIOR INVENTORY AND REGIONAL MODEL DEVELOPMENT - HOUSEHOLD TRAVEL SURVEY, TRANSIT ON BOARD SURVEYS, SPECIAL GENERATOR SURVEY, DATA PURCHASE, REGIONAL MODEL DEVELOPMENT AND UPDATE (AC PAYBACK 1 OF 2)	0.0	PL	EDUCATION & SAFETY	STBGP	850,000	850,000	-	-	-	-	-
1573	LOCAL 999	164-030-012	2019	SAINT PAUL	VARIOUS DOWNTOWN ST PAUL STREETS-UPGRADE TO MODERN TRAFFIC SIGNAL CONTROLLERS, INSTALL CHANGEABLE MESSAGE SIGNS, COMPLETE THE FIBER OPTIC NETWORK, UPGRADE TRAFFIC MANAGEMENT CENTER, AND OPTIMIZE SIGNAL TIMINGS IN THE DOWNTOWN AREA	3.6	TM	TRAFFIC MGMT SYST	CMAQ	3,000,780	2,400,624	-	-	-	-	600,156
1574	LOCAL 999	TRS-TCMT-19B	2019	MET COUNCIL-MT	CMAQ TDM: ACTIVITIES TO REDUCE SOV USE BY VAN POOLS, CAR POOL AND RIDE MATCHING PROGRAMS, MARKETING, TRANSIT RIDERSHIP INCENTIVES BY SUPPORTING SEVERAL TRANSPORTATION MANAGEMENT ORGANIZATIONS AND OTHER TRAVEL DEMAND MANAGEMENT STRATEGIES THAT RESULT IN REDUCED VEHICLE MILES TRAVELED AND LIGHT DUTY VEHICLE EMISSIONS	0.0	TM	TRANSIT OPERATIONS	CMAQ	4,375,000	3,500,000	-	-	-	-	875,000
1575	LOCAL	019-060-005	2019	DAKOTA COUNTY	**SB** MISSISSIPPI RIVER TRAIL-ROSEMOUNT EAST BETWEEN SPRING LAKE PARK RESERVE AND FLINT HILLS RESOURCES IN ROSEMOUNT-CONSTRUCT PED/BIKE TRAIL, GRADE-SEPARATED CROSSING AND LANDSCAPING (ASSOCIATED TO 019-090-020)	1.7	EN	NEW TRAIL	STBGTAP	5,000,000	400,000	-	-	-	-	4,600,000

FY 2018-FY 2021 STATE TRANSPORTATION IMPROVEMENT PROGRAM (STIP)																
Seq. #	ROUTE SYSTEM	PROJECT NUMBER	YEAR	AGENCY	PROJECT DESCRIPTION	MILE	PRGM	WORK TYPE	PROPOSED FUND	STIP TOTAL	FHWA	AC	FTA	TH	BOND	OTHER
1576	MN 36	082-596-005	2019	WASHINGTON COUNTY	MN 36, AT CSAH 35 (HADLEY AVE) IN OAKDALE-CONSTRUCT INTERCHANGE AND CONSTRUCT GATEWAY STATE TRAIL ACCESS (TIED TO 092-090-059 AND 8204-72)	0.9	MC	GRADE, SURFACE, BRIDGE	STBGP	9,450,000	7,560,000	-	-	-	-	1,890,000
1577	MSAS 203	164-203-014	2019	SAINT PAUL	**MN150** MN214**MSAS 203, SUMMIT AVE FROM SYNDICATE ST TO GRIGGS ST IN ST PAUL-RECONSTRUCT BR 62504 (NEW 62652) OVER AYD MILL RD AND APPROACHES (REPURPOSING)	0.2	BR	BRIDGE REPL	STBGP DEMO	6,362,000	3,125,940	-	-	-	-	3,236,060
1578	MSAS 434	141-434-001	2019	MINNEAPOLIS	MSAS 434, HENNEPIN AVE TO CHICAGO AVE IN MPLS-RECONSTRUCT: REPLACE PAVEMENT, CURB, AND GUTTER, INSTALL PEDESTRIAN ENHANCEMENTS	0.8	RC	URBAN RECONST	STBGP	9,682,200	6,960,600	-	-	-	-	2,721,600
1579	PED/BIKE	010-090-008	2019	CARVER COUNTY	ALONG MN 5 FROM MINNEWASHTA PKWY IN VICTORIA TO CENTURY BLVD IN CHANHASSEN-RECONSTRUCT MN 5 REGIONAL TRAIL	1.9	EN	IMPROVE EXISTING TRAIL	STBGTAP	1,490,184	1,192,147	-	-	-	-	298,037
1580	PED/BIKE	013-090-006AC2	2019	CHISAGO COUNTY	**AC** 288TH STREET FROM OLINDA TRAIL TO LAKESIDE TRAIL-CONSTRUCT MULTI-USE TRAIL AND BITUMINOUS MILL AND OVERLAY (AC PAYBACK 2 OF 3)	0.0	EN	NEW TRAIL	STBGTAP	136,800	136,800	-	-	-	-	-
1581	PED/BIKE	019-090-020	2019	DAKOTA COUNTY	MISSISSIPPI RIVER TRAIL-ROSEMOUNT EAST BETWEEN SPRING LAKE PARK RESERVE AND FLINT HILLS RESOURCES IN ROSEMOUNT-CONSTRUCT PED/BIKE TRAIL, GRADE-SEPARATED CROSSING AND LANDSCAPING (ASSOCIATED TO 019-060-005)	1.7	BT	NEW TRAIL	FLAP	5,500,000	1,000,000	-	-	-	-	4,500,000
1582	PED/BIKE	092-090-059	2019	MN DNR	0.04 MILES W OF CSAH 35 TO 0.06 MILES E OF CSAH 35 IN OAKDALE-CONSTRUCT TUNNEL CROSSING ALONG GATEWAY STATE TRAIL AT HADLEY AVE (TIED TO 082-596-005 AND 8204-72)	0.1	EN	NEW TRAIL	STBGTAP	1,350,000	1,080,000	-	-	-	-	270,000
1583	PED/BIKE	107-090-010	2019	BLMNGTN	E BLOOMINGTON FREEWAY FROM W 106TH ST TO W 99TH ST IN BLOOMINGTON-CONSTRUCT SIDEWALK	2.8	EN	SIDEWALKS	STBGTAP	709,863	567,892	-	-	-	-	141,971

FY 2018-FY 2021 STATE TRANSPORTATION IMPROVEMENT PROGRAM (STIP)																
METRO	ROUTE SYSTEM	PROJECT NUMBER	YEAR	AGENCY	PROJECT DESCRIPTION	MILE	PRGM	WORK TYPE	PROPOSED FUND	STIP TOTAL	FHWA	AC	FTA	TH	BOND	OTHER
1584	PED/BIKE	141-030-041	2019	MINNEAPOLIS	20TH AVE S FROM MINNEHAHA AVE TO 4TH ST S, 4TH ST S FROM 20TH AVE S TO 19TH AVE S, 19TH AVE S/10TH AVE SE FROM 4TH ST S TO 5TH ST SE, 15TH AVE SE FROM UNIVERSITY AVE TO ROLLINS AVE SE, ROLLINS AVE SE FROM 15TH AVE SE TO 18TH AVE SE, 18TH AVE SE FROM ROLLINS AVE SE TO E HENNEPIN AVE- CONSTRUCTION OF PROTECTED BIKEWAY	2.6	BT	NEW TRAIL	STBGP	1,287,868	1,030,294	-	-	-	-	257,574
1585	PED/BIKE	141-030-042	2019	MINNEAPOLIS	1ST ST N, 2ND ST N, 3RD ST N, AND 4TH ST N IN MPLS-INSTALL CURB EXTENSIONS, MEDIANS, CURB RAMPS, CROSSWALK MARKINGS FOR PEDESTRIAN ACCESS AND UPGRADE SIGNALS	2.4	EN	ENHANC.	STBGTAP	2,017,440	1,080,000	-	-	-	-	937,440
1586	PED/BIKE	164-090-015	2019	SAINT PAUL	COMMERCIAL ST TO US 61 IN ST PAUL- CONSTRUCT INDIAN MOUNDS REGIONAL PARK TRAIL	1.9	EN	NEW TRAIL	STBGTAP	1,790,640	1,432,512	-	-	-	-	358,128
1587	PED/BIKE	179-090-005	2019	BRNSVLE	LAKE MARION GREENWAY FROM SUNSET POND PARK TO W BURNSVILLE PARKWAY IN BURNSVILLE-CONSTRUCT OFF-ROAD MULTIUSE TRAIL	1.0	EN	NEW TRAIL	STBGTAP	1,998,000	1,598,400	-	-	-	-	399,600
1588	US 169	070-596-013AC1	2019	SCOTT COUNTY	**AC** US 169, 0.6 MI N OF MN41 (CHESTNUT BLVD)/CSAH 78 TO 0.5 MI S OF CSAH 14 -CONSTRUCT INTERCHANGE AND FRONTAGE ROADS, CONSTRUCT BRIDGES 70046, 70047, 70048, REPLACE OLD BRIDGE 8829 WITH NEW BRIDGE 70X04, REPLACE CULVERT WITH NEW BOX CULVERT (AC PAYBACK 1 OF 2)	3.4	MC	GRADE, SURFACE, BRIDGE	STBGP	7,560,000	7,560,000	-	-	-	-	-
1589	US 212	010-596-010	2019	CARVER COUNTY	US 212 AT CSAH 34 IN NORWOOD YOUNG AMERICA AND CSAH 43 IN DAHLGREN TWP- INSTALL RURAL INTERSECTION CONFLICT WARNING SYSTEM (RICWS) AND LIGHTING AT BOTH INTERSECTIONS	0.0	SH	LIGHTING	HSIP	304,020	273,618	-	-	-	-	30,402
1590	I 35	0283-31AC	2019	MNDOT	**AC** SB FOREST LAKE WEIGH STATION WEIGHT ENFORCEMENT SYSTEM AND MODIFICATIONS TO ENTRANCE/EXIT RAMPS (AC PAYBACK 1 OF 1)	0.3	RC	WEIGH STATIONS	NHPP	900,000	900,000	-	-	-	-	-

FY 2018-FY 2021 STATE TRANSPORTATION IMPROVEMENT PROGRAM (STIP)																
METRO	ROUTE SYSTEM	PROJECT NUMBER	YEAR	AGENCY	PROJECT DESCRIPTION	MILE	PRGM	WORK TYPE	PROPOSED FUND	STIP TOTAL	FHWA	AC	FTA	TH	BOND	OTHER
	194	2781-447	2019	MNDOT	**SPP** I94 MAINLINE, WB EXIT RAMP, & EB ENTRANCE RAMP OVER LRT, S 17TH AVE, AND HIAWATHA BIKE TRAIL LOCATED JUST EAST OF JCT OF TH55 IN MINNEAPOLIS – REHAB BRIDGES 27859, 27861, AND 27V28	0.3	BI	PAINT BRIDGE	NHPP	1,165,000	1,048,500	-	-	116,500	-	-
	194	2781-474	2019	MNDOT	EB I94, FROM 20TH ST S TO 23RD AVE S IN MINNEAPOLIS - REMOVE AND REPLACE NOISEWALL #98	0.1	NO	NOISE ABATEMENT	SF	720,000	-	-	-	720,000	-	-
	194	6282-212	2019	MNDOT	**SPP** I94, FROM MN280 TO 0.1 MI W OF WESTERN AVE IN ST PAUL - BITUMINOUS MILL AND OVERLAY, EROSION CONTROL AND DRAINAGE REPAIR	4.3	RS	MILL AND OVERLAY	NHPP	7,195,000	6,475,500	-	-	719,500	-	-
	194	8282-128	2019	MNDOT	ADJACENT TO I94 FROM MANNING AVE TO MIDWEST TRAIL N IN AFTON AND FROM 0.8 MI E OF NEAL AVE N TO 0.3 MI W OF STAGECOACH TRAIL N IN W LAKELAND TWP - RECONSTRUCT BITUMINOUS BIKE TRAIL AND DRAINAGE	1.8	BT	IMPROVE EXISTING TRAIL	SF	385,000	-	-	-	385,000	-	-
	1494	1985-149	2019	MNDOT	**FLEX18**SPP**AC** I494, FROM 0.2 MI E HARDMAN AVE S IN S ST PAUL TO BLAINE AVE E IN INVER GROVE HEIGHTS- CONSTRUCT AUXILIARY LANE, CONCRETE PAVEMENT REHAB, RESURFACING SHOULDERS, BRIDGE REHAB, ADA, NOISEWALLS, SIGNING, TMS, LIGHTING, DRAINAGE (AC PROJECT, PAYBACK IN FY20)	1.7	RC	GRADE AND SURFACE	NHPP	15,490,000	13,570,000	3,710,000	-	1,920,000	-	-
	1494	2785-408	2019	MNDOT	**SPP** I494, AT HENNEPIN-CSAH 9 (ROCKFORD ROAD) IN PLYMOUTH - REHABILITATION ON BRIDGE 27972 INCLUDING APPROACHES, BITUMINOUS MILL AND OVERLAY/CONCRETE PAVEMENT REHABILITATION, SIGNALS, ADA, ADD TURN LANES ON RAMP	0.0	BI	BRIDGE DECK REPL	NHPP	2,795,000	2,232,000	-	-	248,000	-	315,000
	1494	2785-420A	2019	MNDOT	I494, CSAH 61 OVER I494, BRIDGE 27762 IN EDEN PRAIRIE-RECONSTRUCT TRAIL ADJACENT TO BRIDGE AND REPLACE SIGNALS AT RAMP INTERSECTIONS	0.1	AM	TRAFFIC SIGNAL REV	SF	275,000	-	-	-	275,000	-	-
	1494	2785-426	2019	MNDOT	I494, FROM 394 IN MINNETONKA TO I94/I694 INTERCHANGE IN MAPLE GROVE- LANDSCAPING	8.1	RB	LSCPNG	SF	130,000	-	-	-	130,000	-	-

FY 2018-FY 2021 STATE TRANSPORTATION IMPROVEMENT PROGRAM (STIP)																
METRO	ROUTE SYSTEM	PROJECT NUMBER	YEAR	AGENCY	PROJECT DESCRIPTION	MILE	PRGM	WORK TYPE	PROPOSED FUND	STIP TOTAL	FHWA	AC	FTA	TH	BOND	OTHER
1599	I 694	0285-67	2019	MNDOT	I694, N AND S RAMP AT ANOKA-CSAH 1 (E RIVER ROAD) IN FRIDLEY- SIGNAL SYSTEM REPLACEMENT	0.1	SC	TRAFFIC SIGNAL REV	SF	530,000	-	-	-	280,000	-	250,000
1600	I 694	6285-157	2019	MNDOT	I694, FROM 0.9 MI E OF RICE ST IN LITTLE CANADA TO 0.1 MI W OF LEXINGTON IN ARDEN HILLS - LANDSCAPING	3.0	RB	LSCPNG	SF	125,000	-	-	-	125,000	-	-
1601	I 694	8286-81	2019	MNDOT	**SPP** I694 IN OAKDALE - 10TH ST (CSAH10) TO JCT I694/I494/I94 AND I494, 0.1 MI S TAMARACK RD TO JCT I694/I494/I94 - CONCRETE OVERLAY; AUXILIARY LANE SB FROM 10TH ST TO I94; REPLACE AND WIDEN BRIDGES 82831 AND 82832; RECONSTRUCT SW LOOP; I94 FROM JCT I694/I494/I94 TO 0.8 MI W RADIO DR REMOVE CONCRETE MEDIAN TO MODIFY COLLECTOR DISTRIBUTOR RAMP (ASSOCIATED TO 8286-81F)	2.6	RC	CONCRETE OVERLAY	NHPP	10,735,000	9,661,500	-	-	1,073,500	-	-
1602	I 694	8286-81F	2019	MNDOT	**SPPF18** I694 IN OAKDALE - 10TH ST (CSAH10) TO JCT I694/I494/I94 AND I494, 0.1 MI S TAMARACK RD TO JCT I694/I494/I94 - CONCRETE OVERLAY; AUXILIARY LANE SB FROM 10TH ST TO I94; REPLACE AND WIDEN BRIDGES 82831 AND 82832; RECONSTRUCT SW LOOP; I94 FROM JCT I694/I494/I94 TO 0.8 MI W RADIO DR REMOVE CONCRETE MEDIAN TO MODIFY COLLECTOR DISTRIBUTOR RAMP (ASSOCIATED TO 8286-81)	2.6	RC	CONCRETE OVERLAY	NHPP	19,500,000	17,550,000	-	-	1,950,000	-	-
1603	I 35E	0282-40	2019	MNDOT	I35E, IN LINO LAKES - STRUCTURAL FENCE	0.7	RB	LSCPNG	SF	130,000	-	-	-	130,000	-	-
1604	I 35W	1981-124AC1	2019	MNDOT	**17NEW**AC**SPP**POD** I35W, FROM CLIFF ROAD INTERCHANGE IN BURNSVILLE THROUGH 106TH ST INTERCHANGE IN BLOOMINGTON- REPLACE BRIDGE 5983 (NEW BRIDGES 27W38 AND 27W39), REPLACE BRIDGES 9043 AND 9044 (NEW BRIDGE 27W44) PAVEMENT RECONSTRUCTION, AUXILIARY LANES, RETAINING WALL, NOISEWALL, SIGNING, LIGHTING, TMS, TRAILS, DRAINAGE AND GUARD RAIL (AC PAYBACK 1 OF 2)	2.3	BR	BRIDGE REPL	NHPP	20,174,000	20,174,000	-	-	-	-	-

FY 2018-FY 2021 STATE TRANSPORTATION IMPROVEMENT PROGRAM (STIP)																
Seq. #	ROUTE SYSTEM	PROJECT NUMBER	YEAR	AGENCY	PROJECT DESCRIPTION	MILE	PRGM	WORK TYPE	PROPOSED FUND	STIP TOTAL	FHWA	AC	FTA	TH	BOND	OTHER
1605	I 35W	1981-124B	2019	MNDOT	**COCII** I35W MN RIVER BRIDGE 5983 REPLACEMENT FROM CLIFF ROAD INTERCHANGE IN BURNSVILLE TO 106TH ST INTERCHANGE IN BLOOMINGTON-REPLACE BRIDGE 5983 (NEW BRIDGES 27W38 AND 27W39) - DESIGN BUILD ACTIVITIES	2.0	CA	GRADE AND SURFACE	SF	1,885,000	-	-	-	1,885,000	-	-
1606	I 35W	1981-134	2019	MNDOT	I35W, FROM BURNSVILLE PARKWAY TO NB I35W IN BURNSVILLE - CONSTRUCT HIGH OCCUPANCY VEHICLE BYPASS, CONCRETE PAVEMENT REHAB	0.2	TM	BYPASS LANE	SF	360,000	-	-	-	210,000	-	150,000
1607	I 35W	2782-330	2019	MNDOT	**SPP** I35W, FROM PORTLAND AVE TO WASHINGTON AVE AND MN65 FROM 15TH ST TO 10TH ST IN MPLS - BITUMINOUS MILL AND OVERLAY, CONCRETE PAVEMENT REHABILITATION, REPAIR DRAINAGE STRUCTURES AND PIPE, ADA UPGRADES, TMS	1.6	RS	MILL AND OVERLAY	NHPP	2,680,000	2,412,000	-	-	268,000	-	-
1608	I 35W	2783-166	2019	MNDOT	**ELLA**FLEX19**SPP** I35W, FROM 4TH ST SE IN MPLS TO ROSEGATE IN ROSEVILLE - BITUMINOUS MILL AND OVERLAY, ADA	4.7	RD	MILL AND OVERLAY	NHPP	16,775,000	14,526,000	-	-	1,614,000	-	635,000
1609	I 35W	2783-176	2019	MNDOT	I35W, UNDER PED BRIDGE 27987 AT 5TH ST SE IN MPLS - LANDSCAPING	0.3	RB	LSCPNG	SF	90,000	-	-	-	90,000	-	-
1610	I 35W	6284-180	2019	MNDOT	**AC**PODI**SPP** I35W, FROM CO RD B2 IN ROSEVILLE TO 0.1 MI N SUNSET AVE (ANOKA CR 53) IN LINO LAKES, CONSTRUCT MNPASS LANE FROM CR C TO LEXINGTON AVE (ANOKA CSAH 17), CONC OVLY FROM CR C TO CR 53, MISC PAVEMENT RECONSTRUCT & BIT M&O, REHAB 17 BRIDGES AND REPLACE 5 BRIDGES, ADD AUXILIARY LANES AT MULTIPLE LOCATIONS, NOISE WALLS AND ON US 10, FROM N JCT I35W TO 0.7 MI E CSAH J, CONSTRUCT WB AUXILIARY LANE, EB CONC OVLY, NOISE WALL (AC PROJECT, PAYBACKS IN FY20, FY21, FY22)	12.7	MC	NEW PAVEMENT	NHPP BF	90,004,000	69,204,000	117,996,000	-	1,800,000	19,000,000	-

FY 2018-FY 2021 STATE TRANSPORTATION IMPROVEMENT PROGRAM (STIP)																
Seq. #	ROUTE SYSTEM	PROJECT NUMBER	YEAR	AGENCY	PROJECT DESCRIPTION	MILE	PRGM	WORK TYPE	PROPOSED FUND	STIP TOTAL	FHWA	AC	FTA	TH	BOND	OTHER
1611	I 35W	6284-18OUT	2019	MNDOT	I35W, FROM CO RD B2 IN ROSEVILLE TO 0.1 MI N SUNSET AVE (ANOKA CR 53) IN LINO LAKES - I35E N MNPASS PROJECT UTILITY AND RAILROAD AGREEMENT	12.7	MA	UTILITY AGR	SF	2,120,000	-	-	-	2,120,000	-	-
1612	MN 13	7001-115	2019	MNDOT	**AB** MN 13, FROM MN19 IN CEDAR LAKE TWP TO 0.1 MI SOUTH OF SCOTT-CSAH 21 (EAGLE CREEK AVE) IN PRIOR LAKE - RESURFACING, CONCRETE MEDIAN, DRAINAGE REPAIRS, TURN LANES	14.4	RD	BIT RECLM	STBGP	9,710,000	7,768,000	-	-	1,942,000	-	-
1613	MN 21	7002-47	2019	MNDOT	MN21, FROM 0.1 MI S OF SCOTT-CSAH37(7TH ST NW) IN NEW PRAGUE TO MILL ST IN JORDAN - BITUMINOUS MILL AND OVERLAY, TURN LANES, ADA IMPROVEMENTS, DRAINAGE	10.2	RD	MILL AND OVERLAY	STBGP	6,100,000	4,880,000	-	-	1,220,000	-	-
1614	MN 36	8204-72	2019	MNDOT	**TED** MN36, AT CSAH 35 (HADLEY AVE) IN OAKDALE-CONSTRUCT INTERCHANGE AND CONSTRUCT GATEWAY STATE TRAIL ACCESS (TIED TO 082-596-005 AND 092-090-059)	0.9	AM	GRADE, SURFACE, BRIDGE	SF	4,000,000	-	-	-	4,000,000	-	-
1615	MN 36	8214-114MIT19	2019	MNDOT	MN 36, OVER ST CROIX RIVER NEAR STILLWATER-MITIGATION/CONSULTANT ITEMS FOR REPLACEMENT OF RIVER BRIDGE 4654	0.2	CA	OTHER	SF	344,000	-	-	-	172,000	-	172,000
1616	MN 36	8214-114SA19	2019	MNDOT	MN 36, ST CROIX CROSSING PROJECT SETASIDE FOR SUPPLEMENTAL AGREEMENTS/OVERRUNS FOR REPLACEMENT OF RIVER BRIDGE 4654	0.0	SA	SUP. AGR & COST OVRN	SF	3,400,000	-	-	-	2,500,000	-	900,000
1617	MN 36	8214-176	2019	MNDOT	MN 36, FROM SUNNYSIDE DR TO 0.2 MI N OF SUNNYSIDE DR - LANDSCAPING AS PART OF THE ST CROIX RIVER CROSSING PROJECT	0.2	RB	LSCPNG	SF	180,000	-	-	-	180,000	-	-
1618	MN 41	1008-92	2019	MNDOT	MN 41, FROM 0.14 MI N OF US212 TO 0.3 MI N CSAH 14 IN CHASKA - LANDSCAPING	1.0	RB	LSCPNG	SF	125,000	-	-	-	125,000	-	-
1619	MN 51	6215-106	2019	MNDOT	MN 51, AT MIDWAY PARKWAY/DAN PATCH AVE IN ST PAUL - SIGNAL SYSTEM REPLACEMENT	0.0	SC	TRAFFIC SIGNAL REV	SF	300,000	-	-	-	150,000	-	150,000
1620	MN 51	6216-136	2019	MNDOT	MN 51, AT HOYT AVE IN FALCON HGTS/ST PAUL - SIGNAL SYSTEM REPLACEMENT	0.0	SC	TRAFFIC SIGNAL REV	SF	300,000	-	-	-	150,000	-	150,000

FY 2018-FY 2021 STATE TRANSPORTATION IMPROVEMENT PROGRAM (STIP)																
Seq. #	ROUTE SYSTEM	PROJECT NUMBER	YEAR	AGENCY	PROJECT DESCRIPTION	MILE	PRGM	WORK TYPE	PROPOSED FUND	STIP TOTAL	FHWA	AC	FTA	TH	BOND	OTHER
1621	MN 55	1910-50	2019	MNDOT	MN 55, FROM MN61 TO GENERAL SIEBEN DR AND US61 FROM CSAH 47 TO 4TH ST IN HASTINGS-ATMS INSTALLATION AND SIGNAL OPTIMIZATION	3.1	TM	TRAFFIC MGMT SYST	CMAQ	649,800	519,840	-	-	129,960	-	-
1622	MN 55	2722-84	2019	MNDOT	MN 55, FROM OLD ROCKFORD RD/HAMEL RD IN PLYMOUTH TO MPLS CITY LIMITS - SIGN REPLACEMENT	11.3	SC	SIGNING	SF	500,000	-	-	-	500,000	-	-
1623	MN 55	2751-51	2019	MNDOT	**SPP** MN 55, OVER BASSETT CREEK IN MINNEAPOLIS - REPLACE BRIDGES (TUNNELS) 94277, 94278, 94279 WITH 27311	0.1	AM	BRIDGE REPL	SF	3,250,000	-	-	-	3,250,000	-	-
1624	MN 62	2773-10	2019	MNDOT	**ELLA**SPP** MN 62, FROM BEACH RD TO UNDER TRACY AVE BRIDGE IN EDINA AND ON US212 FROM 0.1 MI S OF MN62 TO E JCT WITH MN62 IN MINNETONKA- MILL AND OVERLAY, FENCE REPAIR, CURB AND GUTTER, ADA IMPROVEMENTS	4.5	RS	MILL AND OVERLAY	NHPP	7,780,000	6,224,000	-	-	1,556,000	-	-
1625	MN 62	2774-23	2019	MNDOT	MN62, AT FRANCE AVE (CSAH 17)OVER MN62 IN EDINA - REHAB BRIDGE 7263, WIDEN RAMP (ASSOCIATED TO 027-617-030 AND 2774-23S)	0.4	BI	REDECK	STBGP	2,383,000	1,906,400	-	-	476,600	-	-
1626	MN 62	2774-23S	2019	MNDOT	MN 62, FROM FRANCE AVE 0.3 MI E IN EDINA - CONSTRUCT PARALLEL ACCELERATION LANE AT EB ENTRANCE RAMP FROM FRANCE AVE (ASSOCIATED TO 2774-23 AND 027-617-030)	0.2	SH	NEW PAVEMENT	HSIP	620,000	558,000	-	-	62,000	-	-
1627	MN 62	2775-26	2019	MNDOT	**ELLA** MN 62, FROM PORTLAND AVE TO 28TH ST IN MPLS - BITUMINOUS MILL AND OVERLAY, REHAB BRIDGE 27521, ADA IMPROVEMENTS	1.8	RS	MILL AND OVERLAY	NHPP	1,195,000	956,000	-	-	239,000	-	-
1628	MN 65	0207-105	2019	MNDOT	MN 65 FROM HENNEPIN-ANOKA COUNTY LINE IN MPLS TO US10 IN BLAINE - SIGN REPLACEMENT	6.9	SC	SIGNING	SF	450,000	-	-	-	450,000	-	-
1629	MN 65	0207-99	2019	MNDOT	MN 65, AT 41ST AVE NE IN COLUMBIA HTS - SIGNAL SYSTEM REPLACEMENT AND ADA IMPROVEMENTS	0.0	SC	TRAFFIC SIGNAL REV	SF	280,000	-	-	-	140,000	-	140,000

FY 2018-FY 2021 STATE TRANSPORTATION IMPROVEMENT PROGRAM (STIP)																
METRO	ROUTE SYSTEM	PROJECT NUMBER	YEAR	AGENCY	PROJECT DESCRIPTION	MILE	PRGM	WORK TYPE	PROPOSED FUND	STIP TOTAL	FHWA	AC	FTA	TH	BOND	OTHER
1630	MN 65	0208-149	2019	MNDOT	**ELLA** MN 65, FROM 85TH AVE NE IN BLAINE TO SIMS RD IN EAST BETHEL - EXTEND 16 LEFT TURN LANES, ADD LEFT TURN LANE WB US10 TO SB MN65, REPAIR CULVERTS, ADD CURB AND GUTTER	16.1	SC	TURN LANES	NHPP	900,000	720,000	-	-	180,000	-	-
1631	MN 65	0208-157	2019	MNDOT	**ELLA** MN 65, FROM 0.2 MI S 143RD AVE NE IN HAM LAKE TO 0.2 MI N VIKING BLVD (CSAH 22) IN EAST BETHEL- CONSTRUCT REDUCED CONFLICT INTERSECTIONS AT 143RD AVE NE, 153RD AVE NE, 157TH AVE NE, 181ST AVE NE, 187TH AVE NE, AND VIKING BLVD	6.9	SH	CHNLZTN	HSIP	5,005,000	3,577,500	-	-	397,500	-	1,030,000
1632	MN 77	1925-56	2019	MNDOT	MN 77, AT DAKOTA-CSAH 32 (CLIFF RD) OVER MN77 IN EAGAN - REHAB BRIDGE 19067, ADA IMPROVEMENTS, GUARDRAIL	0.0	BI	BRIDGE JOINTS	STBGP	1,880,000	1,304,000	-	-	326,000	-	250,000
1633	MN 77	1925-63	2019	MNDOT	MN 77, INTERCHANGES AT DAKOTA-CR30 (DIFFLEY RD) AND AT DAKOTA-CR32 (CLIFF RD) IN EAGAN - REPLACE LIGHTING	1.5	SC	LIGHTING	SF	195,000	-	-	-	195,000	-	-
1634	MN 95	8208-40	2019	MNDOT	MN95, FROM 70TH ST TO MN61 IN COTTAGE GROVE - CONSTRUCT RIGHT TURN LANES, WIDEN SHOULDERS, BITUMINOUS MILL AND OVERLAY	4.8	SC	TURN LANES	STBGP	4,920,000	3,936,000	-	-	984,000	-	-
1635	MN 95	8209-109	2019	MNDOT	MN 95, FROM 5TH ST IN BAYPORT TO I94 IN LAKELAND - REPAIR/REPLACE DRAINAGE INFRASTRUCTURE, GUARDRAIL	3.0	DR	CULVERT REHAB	STBGP	1,375,000	1,100,000	-	-	275,000	-	-
1636	MN 120	6227-83	2019	MNDOT	MN 120, FROM I94 S RAMP TO WOODLAND DR IN MAPLEWOOD-ATMS INSTALLATION AND SIGNAL OPTIMIZATION	6.9	TM	TRAFFIC MGMT SYST	CMAQ	1,085,400	868,320	-	-	217,080	-	-
1637	MN 610	2771-109	2019	MNDOT	MN 610, ALONG CORRIDOR IN BROOKLYN PARK - SNOW FENCE/LANDSCAPING	2.6	RB	LSCPNG	SF	250,000	-	-	-	250,000	-	-
1638	MN 999	8816-2607	2019	MNDOT	**ITS** STATEWIDE - REPLACE SHELTERS AND DYNAMIC MESSAGE SIGNS (\$720K OF FHWA IS ITS)	0.0	TM	TRAFFIC MGMT SYST	STBGP	1,825,000	1,460,000	-	-	365,000	-	-
1639	MN 999	8825-608	2019	MNDOT	METROWIDE-TRAFFIC DETECTOR LOOP REPLACEMENTS	0.0	TM	TRAFFIC DEVC REPL	SF	75,000	-	-	-	75,000	-	-
1640	US 10	1380-86	2019	MNDOT	US 10 AT DAYTON PORT REST AREA IN RAMSEY AND I35 AT CHISAGO - CSAH1 IN RUSH CITY- REPLACE LIGHTING	0.8	SC	LIGHTING	SF	180,000	-	-	-	180,000	-	-

FY 2018-FY 2021 STATE TRANSPORTATION IMPROVEMENT PROGRAM (STIP)																
Seq. #	ROUTE SYSTEM	PROJECT NUMBER	YEAR	AGENCY	PROJECT DESCRIPTION	MILE	PRGM	WORK TYPE	PROPOSED FUND	STIP TOTAL	FHWA	AC	FTA	TH	BOND	OTHER
1641	US 10	6205-39	2019	MNDOT	EB US 10, FROM SB I35W TO RAMSEY CSAH 96 IN ARDEN HILLS - CONSTRUCT 2 LANE EXIT FROM I35W, EB US 10 AUXILIARY LANE, AND NOISE WALLS	0.7	MC	NEW PAVEMENT	NHPP	2,445,000	1,956,000	-	-	489,000	-	-
1642	US 12	2713-117	2019	MNDOT	US 12, FROM E OF BNSF RR IN MAPLE PLAIN TO JCT I494/I394 IN MINNETONKA - SIGN AND PANEL REPLACEMENT	11.5	SC	SIGNING	SF	400,000	-	-	-	400,000	-	-
1643	US 12	2714-144	2019	MNDOT	US12, WB ENTRANCE RAMP AT CARLSON PKWY AND DEER CREEK PKWY AND EB EXIT RAMP AT CARLSON PKWY AND OAKLAND RD IN MINNETONKA - SIGNAL REPLACEMENT AND ADA IMPROVEMENTS	0.0	SC	TRAFFIC SIGNAL REV	SF	500,000	-	-	-	200,000	-	300,000
1644	US 12	2714-145	2019	MNDOT	US 12, AT CENTRAL AVE (CSAH 101) IN WAYZATA - REHABILITATION ON BRIDGE 27133 AND APPROACH PANELS, SIGNALS, LIGHTING AND ADA	0.0	BI	BRIDGE REPAIR	STBGP	2,060,000	1,648,000	-	-	412,000	-	-
1645	US 52	1907-114	2019	MNDOT	**ITS** US 52, VARIOUS LOCATIONS ON US 52 BETWEEN SOUTHVIEW BLVD IN S ST PAUL AND CONCORD BLVD E (CSAH 56) IN INVER GROVE HEIGHTS -INSTALL FIBER OPTIC CABLE AND CAMERAS	5.1	TM	TRAFFIC MGMT SYST	STBGP	130,000	104,000	-	-	26,000	-	-
1646	US 61	6220-83	2019	MNDOT	US 61, 0.2 MI N OF MAXWELL AVE IN MAPLEWOOD TO 0.2 MI S OF WARNER RD IN ST PAUL - REPLACE LIGHTING	4.0	SC	LIGHTING	NHPP	1,300,000	1,040,000	-	-	260,000	-	-
1647	US 169	2772-115	2019	MNDOT	**SPP** US 169, AT ROCKFORD RD IN PLYMOUTH - REHAB BRIDGE 27551	0.1	BI	BRIDGE REPAIR	NHPP	165,000	132,000	-	-	33,000	-	-
1648	US 212	1013-90	2019	MNDOT	US 212, AT CARVER-CSAH 41 IN BENTON TWP AND CSAH 36 IN DAHLGREN TWP- CONSTRUCT REDUCED CONFLICT INTERSECTION AND DRAINAGE	0.9	DR	CULVERT REHAB	SF	45,000	-	-	-	45,000	-	-
1649	US 212	1013-90S	2019	MNDOT	US 212, AT CARVER-CSAH 41 IN BENTON TWP AND CSAH 36 IN DAHLGREN TWP- CONSTRUCT REDUCED CONFLICT INTERSECTIONS	0.9	SH	CHNLZTN	HSIP	1,275,000	1,147,500	-	-	127,500	-	-
1650	MN 999	880M-ADA-19	2019	MNDOT	DISTRICTWIDE SETASIDE FOR CO ADA PROJECT - FY 2019	0.0	SC	SETASIDE	STBGP	1,532,000	1,225,600	-	-	306,400	-	-
1651	MN 999	880M-AM-19	2019	MNDOT	DISTRICTWIDE SETASIDE FOR MUNICIPAL AGREEMENT PROJECTS - FY 2019	0.0	AM	COOP CONST AGR	SF	3,000,000	-	-	-	3,000,000	-	-

FY 2018-FY 2021 STATE TRANSPORTATION IMPROVEMENT PROGRAM (STIP)																
METRO	ROUTE SYSTEM	PROJECT NUMBER	YEAR	AGENCY	PROJECT DESCRIPTION	MILE	PRGM	WORK TYPE	PROPOSED FUND	STIP TOTAL	FHWA	AC	FTA	TH	BOND	OTHER
	MN 999	880M-BI-19	2019	MNDOT	DISTRICTWIDE SETASIDE FOR BRIDGE IMPROVEMENT PROJECTS - FY 2019	0.0	BI	SETASIDE	NHPP	165,000	148,500	-	-	16,500	-	-
	MN 999	880M-BP-19	2019	MNDOT	DISTRICTWIDE SETASIDE FOR BIKE/PED PROJECT - FY 2019	0.0	SC	SETASIDE	STBGP	1,673,000	1,338,400	-	-	334,600	-	-
	MN 999	880M-PD-19	2019	MNDOT	DISTRICTWIDE SETASIDE -PROJECT DEVELOPMENT-FY 2019	0.0	CA	SETASIDE	SF	20,900,000	-	-	-	20,900,000	-	-
	MN 999	880M-PM-19	2019	MNDOT	DISTRICTWIDE SETASIDE FOR PREVENTIVE MAINTENANCE PROJECTS - FY 2019	0.0	PM	OTHER	SF	3,867,000	-	-	-	3,867,000	-	-
	MN 999	880M-RB-19	2019	MNDOT	DISTRICTWIDE SETASIDE FOR LANDSCAPING & LANDSCAPE PARTNERSHIPS - FY 2019	0.0	RB	LSCPNG	SF	150,000	-	-	-	150,000	-	-
	MN 999	880M-RS-19	2019	MNDOT	DISTRICTWIDE SETASIDE FOR RESURFACING & RECONDITIONING PROJECTS - FY 2019	0.0	RS	OTHER	STBGP	510,000	408,000	-	-	102,000	-	-
	MN 999	880M-RW-19	2019	MNDOT	DISTRICTWIDE SETASIDE FOR RIGHT OF WAY - FY 2019	0.0	RW	RIGHT OF WAY	SF	12,000,000	-	-	-	12,000,000	-	-
	MN 999	880M-RX-19	2019	MNDOT	DISTRICTWIDE SETASIDE FOR ROAD REPAIR - FY 2019	0.0	RX	BARC	SF	5,000,000	-	-	-	5,000,000	-	-
	MN 999	880M-SA-19	2019	MNDOT	DISTRICTWIDE SETASIDE FOR SUPPLEMENTAL AGREEMENTS/OVERRUNS - FY 2019	0.0	SA	SUP. AGR & COST OVRN	SF	15,400,000	-	-	-	15,400,000	-	-
	MN 999	880M-SC-19	2019	MNDOT	DISTRICTWIDE SETASIDE FOR SAFETY CAPACITY PROJECTS - FY 2019	0.0	SC	NEW PAVEMENT	SF	35,000	-	-	-	35,000	-	-
	MN 999	880M-TR-19	2019	MNDOT	DISTRICTWIDE SETASIDE FOR TEAM TRANSIT PROJECTS - FY 2019	0.0	TM	TRAFFIC MGMT SYST	SF	50,000	-	-	-	50,000	-	-
	MN 999	880M-TRLF-19	2019	MNDOT	***TRLF** REPAYMENT, FY 2019, TRLF LOANS USED FOR RIGHT OF WAY PURCHASE ON TH 65	0.0	RW	RIGHT OF WAY	SF	216,000	-	-	-	216,000	-	-
										576,397,945	306,303,159	121,706,000	77,621,905	100,116,640	19,000,000	73,356,241

FY 2018-FY 2021 STATE TRANSPORTATION IMPROVEMENT PROGRAM (STIP)																
Seq. #	ROUTE SYSTEM	PROJECT NUMBER	YEAR	AGENCY	PROJECT DESCRIPTION	MILE	PRGM	WORK TYPE	PROPOSED FUND	STIP TOTAL	FHWA	AC	FTA	TH	BOND	OTHER
1664	BB	TRF-TCMT-20	2020	MET COUNCIL-MTS	SECT 5307: TWIN CITIES MET COUNCIL MTS - MTS BUS ACQUISITION	0.0	B9	TRANSIT VEHCL PRCH	FTA	27,750,000	-	-	22,200,000	-	-	5,550,000
1665	BB	TRF-TCMT-20A	2020	MET COUNCIL-MTS	SECT 5307: TWIN CITIES MET COUNCIL U OF M - U OF MN BUS ACQUISITION	0.0	B9	TRANSIT VEHCL PRCH	FTA	385,000	-	-	308,000	-	-	77,000
1666	BB	TRF-TCMT-20AA	2020	MET COUNCIL-MT	SECT 5307: TWIN CITIES MET COUNCIL MT - BUS PUBLIC FACILITIES MAINTENANCE NEW INITIATIVES, SIGNS, LIGHTS, HEAT	0.0	B9	TRANS GRNT CAP IMP, NON-VEHCL	FTA	10,000,000	-	-	8,000,000	-	-	2,000,000
1667	BB	TRF-TCMT-20AB	2020	MET COUNCIL-MT	SECT 5337: TWIN CITIES MET COUNCIL MT-BUS PUBLIC FACILITIES MAINTENANCE REHAB RENOVATE SIGNS, LIGHTS, HEAT	0.0	GR	TRANS GRNT CAP IMP, NON-VEHCL	FTA	500,000	-	-	400,000	-	-	100,000
1668	BB	TRF-TCMT-20AC	2020	MET COUNCIL-MT	SECT 5337: TWIN CITIES MET COUNCIL MT - BUS AND RAIL SUPPORT FACILITY REHAB AND RENOVATE: HOISTS, EQUIPMENT, FACILITY APPURTENANCES, ROOF	0.0	GR	TRANS GRNT CAP IMP, NON-VEHCL	FTA	1,550,000	-	-	1,240,000	-	-	310,000
1669	BB	TRF-TCMT-20AD	2020	MET COUNCIL-MT	SECT 5307: TWIN CITIES MET COUNCIL MT - FACILITIES ENERGY ENHANCEMENTS AND NEW ENERGY INITIATIVES	0.0	B9	TRANSIT OPERATIONS	FTA	1,000,000	-	-	800,000	-	-	200,000
1670	BB	TRF-TCMT-20AE	2020	MET COUNCIL-MT	SECT 5307: TWIN CITIES MET COUNCIL MT - BUS AND RAIL FARE COLLECTION CAPITAL EQUIPMENT, HARDWARE AND SOFTWARE REPLACEMENT AND EXPANSION	0.0	B9	TRANSIT OPERATIONS	FTA	225,000	-	-	180,000	-	-	45,000
1671	BB	TRF-TCMT-20AF	2020	MET COUNCIL-MT	SECT 5337: TWIN CITIES MET COUNCIL MT - RAIL PUBLIC FACILITIES MAINTENANCE AND REHAB INITIATIVES: SIGNS, LIGHTS, SECURITY, HEAT	0.0	GR	TRANS GRNT CAP IMP, NON-VEHCL	FTA	1,600,000	-	-	1,280,000	-	-	320,000
1672	BB	TRF-TCMT-20B	2020	MET COUNCIL-MTS	SECT 5307: TWIN CITIES MET COUNCIL MTS - REGIONAL FLEET CAPITAL COST OF CONTRACTING	0.0	B9	TRANSIT OPERATIONS	FTA	3,750,000	-	-	3,000,000	-	-	750,000
1673	BB	TRF-TCMT-20D	2020	MET COUNCIL-MT	SECT 5307: TWIN CITIES MET COUNCIL MT - BUS AND RAIL OPERATIONS COMMUNICATIONS AND CONTROL CAPITAL EQUIPMENT, HARDWARE AND SOFTWARE REPLACEMENT AND EXPANSION, ADVANCE SCHEDULE PLANNING SOFTWARE, CUSTOMER REAL-TIME SOFTWARE	0.0	B9	TRANSIT OPERATIONS	FTA	1,428,000	-	-	1,142,400	-	-	285,600
1674	BB	TRF-TCMT-20F	2020	MET COUNCIL-MT	SECT 5337: TWIN CITIES MET COUNCIL MT - BUS ACQUISITION	0.0	GR	TRANSIT VEHCL PRCH	FTA	15,277,291	-	-	12,221,832	-	-	3,055,459

FY 2018-FY 2021 STATE TRANSPORTATION IMPROVEMENT PROGRAM (STIP)																
Seq. #	ROUTE SYSTEM	PROJECT NUMBER	YEAR	AGENCY	PROJECT DESCRIPTION	MILE	PRGM	WORK TYPE	PROPOSED FUND	STIP TOTAL	FHWA	AC	FTA	TH	BOND	OTHER
1675	BB	TRF-TCMT-20G	2020	MET COUNCIL-MT	SECT 5339: TWIN CITIES MET COUNCIL MT - BUS ACQUISITION	0.0	BB	TRANSIT VEHCL PRCH	FTA	15,277,291	-	-	12,221,832	-	-	3,055,459
1676	BB	TRF-TCMT-20H	2020	MET COUNCIL-MT	SECT 5307: TWIN CITIES MET COUNCIL MT - BUS AND RAIL SUPPORT FACILITY REHAB AND RENOVATE: HOISTS, EQUIPMENT, FACILITY APPURTENANCES, ROOF, NEW INITIATIVES	0.0	B9	TRANS GRNT CAP IMP, NON-VEHCL	FTA	900,000	-	-	720,000	-	-	180,000
1677	BB	TRF-TCMT-20M	2020	MET COUNCIL-MT	SECT 5307: TWIN CITIES MET COUNCIL MT - G-LINE ARTERIAL BRT TRANSITWAY DESIGN & ENGINEERING	0.0	B9	TRANS GRNT CAP IMP, NON-VEHCL	FTA	150,000	-	-	120,000	-	-	30,000
1678	BB	TRF-TCMT-20N	2020	MET COUNCIL-MT	SECT 5307: TWIN CITIES MET COUNCIL MT - HEYWOOD GARAGE EXPANSION DESIGN, ENGINEERING AND CONSTRUCTION	0.0	B9	TRANS GRNT CAP IMP, NON-VEHCL	FTA	5,260,000	-	-	4,208,000	-	-	1,052,000
1679	BB	TRF-TCMT-20P	2020	MET COUNCIL-MT	SECT 5337: TWIN CITIES MET COUNCIL MT - RAIL MISCELLANEOUS EQUIPMENT REHAB RENOVATE (VIDEO, TRAIN OPERATOR TECH, SYSTEMS TECH, SECURITY, TRACK TECHNOLOGY AND EQUIPMENT)	0.0	GR	TRANS GRNT CAP IMP, NON-VEHCL	FTA	1,825,000	-	-	1,460,000	-	-	365,000
1680	BB	TRF-TCMT-20Q	2020	MET COUNCIL-MT	SECT 5337: TWIN CITIES MET COUNCIL MT - RAIL VEHICLE MAINTENANCE AND OVERHAUL	0.0	GR	TRANSIT OPERATIONS	FTA	7,400,000	-	-	5,920,000	-	-	1,480,000
1681	BB	TRF-TCMT-20R	2020	MET COUNCIL-MT	SECT 5337: TWIN CITIES MET COUNCIL MT - RAIL SYSTEM REHAB: TRACK REHAB REPAIR, MISCELLANEOUS MAINTENANCE, CATENARY, POWER SYSTEMS	0.0	GR	TRANSIT OPERATIONS	FTA	600,000	-	-	480,000	-	-	120,000
1682	BB	TRF-TCMT-20T	2020	MET COUNCIL-MT	SECT 5307: TWIN CITIES MET COUNCIL MT - PREVENTIVE MAINTENANCE	0.0	B9	TRANSIT OPERATIONS	FTA	6,250,000	-	-	5,000,000	-	-	1,250,000
1683	BB	TRF-TCMT-20V	2020	MET COUNCIL-MT	SECT 5337: TWIN CITIES MET COUNCIL MT - CAPITAL LEASE-TIRES	0.0	GR	TRANSIT OPERATIONS	FTA	3,073,453	-	-	2,458,762	-	-	614,691
1684	BB	TRF-TCMT-20W	2020	MET COUNCIL-MT	SECT 5307: TWIN CITIES MET COUNCIL MT - TRANSIT BUSINESS COMPUTER HW & SW	0.0	B9	TRANSIT OPERATIONS	FTA	3,700,500	-	-	2,960,400	-	-	740,100
1685	BB	TRF-TCMT-20X	2020	MET COUNCIL-MT	SECT 5309: METRO BLUE LINE EXTENSION (BOTTINEAU LIGHT RAIL TRANSIT) - NEW START FFGA APPROPRIATION	13.0	B3	TRANS GRNT CAP IMP, NON-VEHCL	FTA	204,081,633	-	-	100,000,000	-	-	104,081,633
1686	BB	TRF-TCMT-20Y	2020	MET COUNCIL-MT	SECT 5309: SOUTHWEST LIGHT RAIL TRANSIT (GREEN LINE EXTENSION) - NEW START FFGA APPROPRIATION	14.5	B3	TRANS GRNT CAP IMP, NON-VEHCL	FTA	200,000,000	-	-	100,000,000	-	-	100,000,000

FY 2018-FY 2021 STATE TRANSPORTATION IMPROVEMENT PROGRAM (STIP)																
Seq. #	ROUTE SYSTEM	PROJECT NUMBER	YEAR	AGENCY	PROJECT DESCRIPTION	MILE	PRGM	WORK TYPE	PROPOSED FUND	STIP TOTAL	FHWA	AC	FTA	TH	BOND	OTHER
1687	BB	TRF-TCMT-20Z	2020	MET COUNCIL-MT	SECT 5309: TWIN CITIES MET COUNCIL MT - ORANGE LINE-SMALL START SSGA APPROPRIATION	17.0	B3	TRANS GRNT CAP IMP, NON-VEHCL	FTA	69,090,909	-	-	38,000,000	-	-	31,090,909
1688	BB	TRS-TCMT-20A	2020	MET COUNCIL-MT	PURCHASE 4 EXPANSION 60-FOOT ARTICULATED BUSES, 14 60-FOOT BUSES IN LIEU OF 40-FOOT PLANNED REPLACEMENT BUSES, LARGER VEHICLE DOORS, AND TECHNOLOGY IMPROVEMENTS FOR LAKE ST CORRIDOR	8.2	TR	TRANSIT VEHCL PRCH	CMAQ	8,750,000	7,000,000	-	-	-	-	1,750,000
1689	BB	TRS-TCMT-20B	2020	STHWST TRANSIT	PURCHASE EIGHT 35-40 FOOT CUTAWAY VEHICLES AND OPERATE SERVICE FOR CONNECTOR SERVICE BETWEEN EDEN PRAIRIE AND MALL OF AMERICA	35.0	TR	TRANSIT VEHCL PRCH	CMAQ	7,004,381	5,603,505	-	-	-	-	1,400,876
1690	BB	TRS-TCMT-20C	2020	MET COUNCIL-MT	HEYWOOD GARAGE EXPANSION DESIGN, ENGINEERING AND CONSTRUCTION	0.0	TR	TRANS GRNT CAP IMP, NON-VEHCL	STBGP	84,000,000	7,000,000	-	-	-	-	77,000,000
1691	CR 8	168-080-002	2020	SOUTH SAINT PAUL	CR 8 (WENTWORTH AVE) FROM MN 52 TO 15TH AVE IN SOUTH ST PAUL- CONSTRUCT SIDEWALK, BOULEVARD, AND ADA PEDESTRIAN RAMPS	0.6	EN	SIDEWALKS	STBGAP	387,720	287,200	-	-	-	-	100,520
1692	CR 202	027-596-009AC	2020	HNNPN COUNTY	**AC** CR 202 (ELM CREEK RD), OVER ELM CREEK IN DAYTON-REPLACE BR L8081 (PAYBACK 1 OF 1)	0.0	BR	BRIDGE REPL	BROS	627,200	627,200	-	-	-	-	-
1693	CSAH 1	027-030-047	2020	HNNPN COUNTY	CSAH 1 FROM US 169 TO I494, CSAH 3 FROM CSAH 101 TO CSAH 17, CSAH 5 FROM US 169 TO CSAH 17, AND CSAH 9 FROM OLD ROCKFORD RD TO CSAH 81- INSTALL ATMS AND ATMS COMMUNICATIONS INFRASTRUCTURE	29.9	TM	TRAFFIC MGMT SYST	STBGP	2,376,000	1,760,000	-	-	-	-	616,000
1694	CSAH 2	070-602-022	2020	SCOTT COUNTY	CSAH 2 AT CSAH 91 IN ELKO-NEW MARKET - CONSTRUCT MULTI-LANE ROUNDABOUT	0.0	SH	RND ABT	HSIP	2,151,360	1,792,800	-	-	-	-	358,560
1695	CSAH 11	002-611-036	2020	ANOKA COUNTY	CSAH 11 (FOLEY BLVD) FROM CSAH 1 (EAST RIVER RD) TO 0.14 MILES NORTH OF CSAH 3 (COON RAPIDS BLVD) IN COON RAPIDS-RECONSTRUCT AND CONSTRUCT OVERPASS OVER BNSF TRACKS	0.8	RC	GRADE, SURFACE, BRIDGE	STBGP	19,914,120	7,000,000	-	-	-	-	12,914,120

FY 2018-FY 2021 STATE TRANSPORTATION IMPROVEMENT PROGRAM (STIP)																
METRO	ROUTE SYSTEM	PROJECT NUMBER	YEAR	AGENCY	PROJECT DESCRIPTION	MILE	PRGM	WORK TYPE	PROPOSED FUND	STIP TOTAL	FHWA	AC	FTA	TH	BOND	OTHER
1696	CSAH 21	070-621-032	2020	SCOTT COUNTY	RECONSTRUCT CSAH 21/TH 13 INTERSECTION IN PRIOR LAKE INCLUDING ON CSAH 21 FROM ARCADIA AVE INTERSECTION TO FRANKLIN TRAIL E OF MN 13 - RECONSTRUCT INTERSECTION WITH MAIN AVE TO RIGHT-IN/RIGHT-OUT, REPLACE/ADD TRAFFIC SIGNALS AT TH 13 & ARCADIA AVE INTERSECTION, ¾ INTERSECTION AT TH 13 & PLEASANT ST, TURN LANES, TRAIL/SIDEWALKS, PED AND TRANSIT AMENITIES	0.5	RC	RECONST.	STBGP	6,654,204	4,929,040	-	-	-	-	1,725,164
1697	CSAH 30	013-630-017	2020	CHISAGO COUNTY	**AC** CSAH 30, FROM CEDAR ST IN NORTH BRANCH TO CSAH 10 IN HARRIS-ROADWAY RECONSTRUCTION (AC PROJECT-PAYBACKS IN FY 2021 AND FY2022)	4.8	RC	URBAN RECONST	STBGP	4,300,000	982,300	1,200,000	-	-	-	3,317,700
1698	CSAH 35	027-635-034	2020	HNNPN COUNTY	CSAH 35 (PORTLAND AVE) FROM CSAH 53 IN RICHFIELD TO 60TH ST IN MPLS- CONSTRUCT PROTECTED BIKEWAY FROM CSAH 53 TO S OF 60TH ST, CONVERT 4-LANE TO 3-LANE ROAD FROM CSAH 53 TO S OF 61ST ST, INSTALL SIDEWALK ON EAST SIDE FROM N OF TH 62 TO PARK AVE	0.8	EN	NEW TRAIL	STBGTAP	1,012,738	750,176	-	-	-	-	262,562
1699	CSAH 44	062-644-035	2020	RAMSEY COUNTY	CSAH 44 (SILVER LAKE RD) AT RICE CREEK REGIONAL TRAIL AND MN COMMERCIAL RR CROSSING IN NEW BRIGHTON - CONSTRUCT GATES, PEDESTRIAN RAMPS, AND REFUGE MEDIAN	0.0	SH	IMPROVE EXISTING TRAIL	HSIP	390,135	325,112	-	-	-	-	65,023
1700	CSAH 50	019-650-016	2020	DAKOTA COUNTY	CSAH 50 (202ND ST) FROM HOLYOKE AVE TO CSAH 23 (CEDAR AVE) IN LAKEVILLE- RECONSTRUCT FROM TWO-LANE UNDIVIDED TO DIVIDED WITH CONCRETE MEDIAN, CONSTRUCT MULTIUSE TRAILS, PEDESTRIAN TUNNEL & SIGNAL AT CSAH 23	1.0	RC	GRADE/SURF /CONST TRL	STBGP	4,320,000	3,200,000	-	-	-	-	1,120,000
1701	CSAH 58	138-138-003	2020	MPLWD	CSAH 58 (EDGERTON ST) AT MSAS 138 (ROSELAWN) IN MAPLEWOOD - CONSTRUCT MINI ROUNDABOUT	0.0	SH	RND ABT	HSIP	815,400	679,500	-	-	-	-	135,900
1702	CSAH 75	164-020-142	2020	SAINT PAUL	CSAH 75 AND CSAH 31 (COMO AVE) FROM RAYMOND AVE TO HAMLINE AVE IN ST PAUL-CONSTRUCT OFF STREET PEDESTRIAN AND BICYCLE TRAIL	1.5	EN	NEW TRAIL	STBGTAP	6,828,300	5,058,000	-	-	-	-	1,770,300

FY 2018-FY 2021 STATE TRANSPORTATION IMPROVEMENT PROGRAM (STIP)																
METRO	ROUTE SYSTEM	PROJECT NUMBER	YEAR	AGENCY	PROJECT DESCRIPTION	MILE	PRGM	WORK TYPE	PROPOSED FUND	STIP TOTAL	FHWA	AC	FTA	TH	BOND	OTHER
1703	CSAH 78	002-678-025	2020	ANOKA COUNTY	CSAH 78 (HANSON BLVD) FROM CSAH 11 (NORTHDALE BLVD) TO CSAH 14 (MAIN ST) IN COON RAPIDS-RECONSTRUCT FROM A 4-LANE UNDIVIDED ROADWAY TO A 4-LANE DIVIDED ROADWAY WITH TURN LANES, MULTIUSE TRAIL	0.7	RC	NEW PAVEMENT	STBGP	3,134,160	2,321,700	-	-	-	-	812,460
1704	CSAH 86	019-686-018	2020	DAKOTA COUNTY	CSAH 86 (280TH ST) FROM CSAH 23 (GALAXIE AVE) TO MN 3 (CHIPPENDALE AVE) IN EUREKA, CASTLE ROCK, GREENVALE AND WATERFORD TOWNSHIPS - RECONSTRUCT AND WIDEN SHOULDERS	3.5	RC	RECONST.	STBGP	5,670,000	4,200,000	-	-	-	-	1,470,000
1705	CSAH 152	027-752-030	2020	HNNPN COUNTY	CSAH 152 (WEBBER PKWY) FROM CSAH 2 (PENN AVE) TO 0.04 MI S OF 41ST AVE N IN MPLS - RECONSTRUCT ROADWAY, CURB AND GUTTER, SIDEWALK, TRAFFIC SIGNALS, STREETSCAPING, AND INSTALL BIKEWAY FACILITY	1.3	RC	RECONST.	STBGP	12,992,400	7,000,000	-	-	-	-	5,992,400
1706	I 94	229-010-001	2020	DAYTON	I94 AT DAYTON INDUSTRIAL BLVD IN DAYTON - CONSTRUCT INTERCHANGE AT I94, ROADWAY FROM BROCKTON LN TO THE SW RAMP, ROADWAY FROM CSAH 81 TO THE NW RAMP, AUXILIARY LANES, AND TURN LANES	1.0	RC	GRADE, SURFACE, BRIDGE	STBGP	15,108,715	7,000,000	-	-	-	-	8,108,715
1707	LOCAL 999	027-030-046	2020	HNNPN COUNTY	CSAH 4 AT MUN 90 (WESTGATE DR) IN EDEN PRAIRIE, CSAH 5 AT MUN 52 (24TH AVE) IN MPLS, CSAH 22 AT MUN 99 (49TH ST) IN MPLS, AND CSAH 28 AT MUN 76 (102ND ST) IN BLOOMINGTON - CONSTRUCT DURABLE HIGH-VISIBILITY CROSSWALKS, CURB EXTENSIONS, RAISED MEDIANS, ADA, FLASHING BEACONS	0.0	SH	PED RAMPS, ADA IMPR	HSIP	572,400	477,000	-	-	-	-	95,400
1708	LOCAL 999	070-030-011	2020	SCOTT COUNTY	VARIOUS LOCATIONS IN SCOTT COUNTY - SHOULDER PAVING ON VARIOUS ROADWAYS	0.0	SH	SHOULDER WIDENING	HSIP	1,512,000	1,260,000	-	-	-	-	252,000

FY 2018-FY 2021 STATE TRANSPORTATION IMPROVEMENT PROGRAM (STIP)																
METRO	ROUTE SYSTEM	PROJECT NUMBER	YEAR	AGENCY	PROJECT DESCRIPTION	MILE	PRGM	WORK TYPE	PROPOSED FUND	STIP TOTAL	FHWA	AC	FTA	TH	BOND	OTHER
1709	LOCAL 999	TRS-TCMT-20	2020	MET COUNCIL-MT	CMAQ TDM: ACTIVITIES TO REDUCE SOV USE BY VAN POOLS, CAR POOL AND RIDE MATCHING PROGRAMS, MARKETING, TRANSIT RIDERSHIP INCENTIVES BY SUPPORTING SEVERAL TRANSPORTATION MANAGEMENT ORGANIZATIONS AND OTHER TRAVEL DEMAND MANAGEMENT STRATEGIES THAT RESULT IN REDUCED VEHICLE MILES TRAVELED AND LIGHT DUTY VEHICLE EMISSIONS	0.0	TM	TRANSIT OPERATIONS	CMAQ	4,375,000	3,500,000	-	-	-	-	875,000
1710	LOCAL	027-596-011	2020	HNNPN COUNTY	FREMONT AVE OVER MIDTOWN GREENWAY IN MPLS - REHAB BRIDGE L8901	0.0	BI	BRIDGE REPAIR	BROS	3,200,000	2,400,000	-	-	-	-	800,000
1711	LOCAL	163-090-003	2020	ST LOUIS PARK	EDGEWOOD AVE FROM WEST 26TH ST TO CEDAR LAKE RD IN ST LOUIS PARK- CONSTRUCT MULTI-USE FACILITIES AND BICYCLE/PEDESTRIAN BRIDGE OVER BNSF RAILWAY	0.6	EN	BRIDGE PEDESTRIAN	STBG TAP	3,939,840	2,918,400	-	-	-	-	1,021,440
1712	LOCAL	164-080-015	2020	SAINT PAUL	CYPRUS ST FROM CASE ST TO MARYLAND ST, FRANK ST FROM YORK AVE TO COOK ST, AND DULUTH ST FROM CASE AVE TO MAGNOLIA AVE - CONSTRUCT SIDEWALKS, ADA UPGRADE AND RETAINING WALLS	1.4	EN	SIDEWALKS	STBG TAP	1,166,400	780,000	-	-	-	-	386,400
1713	LOCAL 999	013-596-007	2020	CHISAGO COUNTY	**AC** GOVERNMENT ST FROM 0.1 MI S OF CSAH 20 TO RAVINE ST AND RAVINE ST FROM GOVERNMENT ST TO TH 95- SIDEWALK CONSTRUCTION, RR DEPOT REHABILITATION AND HERITAGE PARK OVERLOOK AND RESTROOMS ALONG TH 95 IN TAYLORS FALLS (AC PROJECT, PAYBACK IN FY2021)	0.5	EN	SIDEWALKS	STBG TAP	67,960	31,248	115,601	-	-	-	36,712
1714	MSAS 108	157-108-035	2020	RICHFIELD	MSAS 108 (77TH ST) FROM BLOOMINGTON AVE TO LONGFELLOW AVE IN RICHFIELD - CONSTRUCT 77TH ST EXTENSION UNDER MN 77, CONSTRUCT MN 77 BRIDGE OVER 77TH ST AND RECONSTRUCT MN 77 RAMPS	0.4	RC	GRADE, SURFACE, BRIDGE	STBGP	16,324,200	7,000,000	-	-	-	-	9,324,200

FY 2018-FY 2021 STATE TRANSPORTATION IMPROVEMENT PROGRAM (STIP)																
METRO	ROUTE SYSTEM	PROJECT NUMBER	YEAR	AGENCY	PROJECT DESCRIPTION	MILE	PRGM	WORK TYPE	PROPOSED FUND	STIP TOTAL	FHWA	AC	FTA	TH	BOND	OTHER
	MSAS 113	164-113-023	2020	SAINT PAUL	TEDESCO ST AND LAFAYETTE ROAD FROM CSAH 58 (PAYNE AVE) TO OTSEGO ST IN ST PAUL-RECONSTRUCTION, SIDEWALKS, CURB & GUTTER, TRAFFIC SIGNALS, SIGNS, STRIPING, BICYCLE LANES, TREES AND SOD BOULEVARDS	0.3	RC	RECONST.	STBGP	2,739,960	2,029,600	-	-	-	-	710,360
	MSAS 129	164-129-013	2020	SAINT PAUL	MSAS 129 (JOHNSON PARKWAY) FROM BURNS AVE TO PHALEN BLVD IN ST PAUL- CONSTRUCT OFF-STREET BICYCLE AND PEDESTRIAN TRAIL	1.9	EN	NEW TRAIL	STBGTAP	7,613,044	5,500,000	-	-	-	-	2,113,044
	MSAS 291	163-291-008	2020	ST LOUIS PARK	MSAS 291 (BELTLINE BLVD) FROM W 36TH ST TO MINNETONKA BLVD & CSAH 25 FROM BELTLINE BLVD TO LYNN AVE IN ST LOUIS PARK-CONSTRUCT PEDESTRIAN FACILITIES AND STREETSCAPING ELEMENTS	1.2	EN	SIDEWALKS	STBGTAP	756,000	560,000	-	-	-	-	196,000
	MSAS 313	141-313-016	2020	MINNEAPOLIS	MSAS 313 (HENNEPIN AVE) FROM WASHINGTON AVE S TO 12TH ST S IN MPLS-RECONSTRUCT FROM 5 TO 4 LANES, WIDEN SIDEWALK, LIGHTING, STREETSCAPE, CURB EXTENSIONS, ADA PEDESTRIAN RAMPS, BIKEWAYS, STORMWATER MGMT, SIGNING, STRIPING, AND SIGNAL SYSTEM UPGRADES	0.8	RC	RECONST.	STBGP	12,471,220	7,000,000	-	-	-	-	5,471,220
	PED/BIKE	010-591-001	2020	CARVER COUNTY	US 212 PEDESTRIAN UNDERPASS IN NORWOOD YOUNG AMERICA- CONSTRUCT BOX CULVERT UNDER MN 212, BITUMINOUS TRAIL, ADA CURB RAMPS, DRAINAGE AND RETAINING WALLS	0.2	EN	NEW TRAIL	STBGTAP	1,654,236	1,225,360	-	-	-	-	428,876
	PED/BIKE	013-090-006AC3	2020	CHISAGO COUNTY	**AC** 288TH STREET FROM OLINDA TRAIL TO LAKESIDE TRAIL-CONSTRUCT MULTI-USE TRAIL AND BITUMINOUS MILL AND OVERLAY (AC PAYBACK 3 OF 3)	0.0	EN	NEW TRAIL	STBGTAP	105,552	105,552	-	-	-	-	-
	PED/BIKE	019-090-021	2020	DAKOTA COUNTY	RIVER TO RIVER GREENWAY FROM LIVINGSTON AVE AND WENTWORTH AVE E INTERSECTION TO WENTWORTH AVE E 0.07 MI E OF MARTHALER LN IN W ST PAUL - CONSTRUCT MULTI-USE TRAIL	0.6	EN	NEW TRAIL	STBGTAP	885,600	656,000	-	-	-	-	229,600

FY 2018-FY 2021 STATE TRANSPORTATION IMPROVEMENT PROGRAM (STIP)																	
METRO	ROUTE SYSTEM	PROJECT NUMBER	YEAR	AGENCY	PROJECT DESCRIPTION	MILE	PRGM	WORK TYPE	PROPOSED FUND	STIP TOTAL	FHWA	AC	FTA	TH	BOND	OTHER	
	1722	PED/BIKE	027-090-025	2020	HNNPN COUNTY	MIDTOWN GREENWAY FROM MUN 20 (JAMES AVE) TO MINNEHAHA AVE IN MPLS- CONSTRUCT TRAIL CROSSING, DURABLE HIGH-VISIBILITY CROSSWALKS, RAISED MEDIANS, CURB EXTENSIONS, ADA, CONSTRUCT SIDEWALK, SIGNAL IMPROVEMENTS	3.4	SH	IMPROVE EXISTING TRAIL	HSIP	637,200	531,000	-	-	-	-	106,200
	1723	US 169	070-596-013AC2	2020	SCOTT COUNTY	**AC** US 169, 0.6 MI N OF MN 41 (CHESTNUT BLVD)/CSAH 78 TO 0.5 MI S OF CSAH 14 - CONSTRUCT INTERCHANGE AND FRONTAGE ROADS, CONSTRUCT BRIDGES 70046, 70047, 70048, REPLACE OLD BRIDGE 8829 WITH NEW BRIDGE 70X04, REPLACE CULVERT WITH NEW BOX CULVERT (AC PAYBACK 2 OF 2)	3.4	MC	GRADE, SURFACE, BRIDGE	STBGP	4,702,433	4,702,433	-	-	-	-	-
	1724	I 35	0283-32	2020	MNDOT	I35, FROM MN97 IN COLUMBUS TO US8 IN FOREST LAKE-LANDSCAPING	2.0	RB	LSCPNG	SF	200,000	-	-	-	200,000	-	-
	1725	I 94	2781-470	2020	MNDOT	**SPP** I94, AT MN100, I694/I94 IN BROOKLYN CENTER - REHAB BRIDGE 27962, CONCRETE PAVEMENT REHAB AND DRAINAGE REPAIR ON MN 100 AND RAMPS FROM I 694 AND MN 252 AND GUARDRAIL	0.9	BI	BRIDGE REPAIR	NHPP	3,405,000	3,064,500	-	-	340,500	-	-
	1726	I 94	2781-495	2020	MNDOT	I94, FROM NICOLLET AVE IN MPLS TO SHINGLE CREEK PARKWAY IN BROOKLYN CENTER - LANDSCAPING	8.8	RB	LSCPNG	SF	190,000	-	-	-	190,000	-	-
	1727	I 494	1985-148	2020	MNDOT	**FLEX19**SPP** I494, FROM 3RD AVE S IN S ST PAUL TO E END OF MN RIVER BRIDGE IN EAGAN - MILL AND OVERLAY, DRAINAGE, REHAB 8 BRIDGES, GUARDRAIL, TMS, TURN LANES, SIGNALS, ADA AND SIDEWALK	8.0	RS	MILL AND OVERLAY	NHPP	26,150,000	23,310,000	-	-	2,590,000	-	250,000
	1728	I 494	1985-149AC	2020	MNDOT	**AC** I494, FROM 0.2 MI E HARDMAN AVE S IN S ST PAUL TO BLAINE AVE E IN INVER GROVE HEIGHTS - CONSTRUCT AUXILIARY LANE, CONCRETE PAVEMENT REHAB, RESURFACING SHOULDERS, BRIDGE REHAB, ADA, NOISEWALLS, SIGNING, TMS, LIGHTING, DRAINAGE (AC PAYBACK 1 OF 1)	1.7	RC	GRADE AND SURFACE	NHPP	3,710,000	3,710,000	-	-	-	-	-
	1729	I 694	8286-87	2020	MNDOT	I694, FROM 0.1 MI S OF 10TH ST (CSAH 10) TO JCT I694/494/94 AND I494 FROM 0.1 M S TAMARACK RD TO JCT I694/494/94 - LANDSCAPING	2.0	RB	LSCPNG	SF	200,000	-	-	-	200,000	-	-

FY 2018-FY 2021 STATE TRANSPORTATION IMPROVEMENT PROGRAM (STIP)																
METRO	ROUTE SYSTEM	PROJECT NUMBER	YEAR	AGENCY	PROJECT DESCRIPTION	MILE	PRGM	WORK TYPE	PROPOSED FUND	STIP TOTAL	FHWA	AC	FTA	TH	BOND	OTHER
	I 35E	0282-42	2020	MNDOT	I35E FROM CR J IN LINO LAKES TO I35E/I35W SPLIT IN COLUMBUS - INSTALL HIGH TENSION CABLE MEDIAN BARRIER	4.8	SH	MEDIAN BARRIER	HSIP	1,026,000	923,400	-	-	102,600	-	-
	I 35W	1981-124AC2	2020	MNDOT	**17NEW**AC**SPP**PODI** I35W, FROM CLIFF ROAD INTERCHANGE IN BURNSVILLE THROUGH 106TH ST INTERCHANGE IN BLOOMINGTON- REPLACE BRIDGE 5983 (NEW BRIDGES 27W38 AND 27W39), REPLACE BRIDGES 9043 AND 9044 (NEW BRIDGE 27W44) PAVEMENT RECONSTRUCTION, AUXILIARY LANES, RETAINING WALL, NOISEWALL, SIGNING, LIGHTING, TMS, TRAILS, DRAINAGE AND GUARD RAIL (AC PAYBACK 2 OF 2)	2.3	BR	BRIDGE REPL	NHPP	45,826,000	45,826,000	-	-	-	-	-
	I 35W	1981-124C	2020	MNDOT	**COCII** I35W MN RIVER BRIDGE 5983 REPLACEMENT FROM CLIFF ROAD INTERCHANGE IN BURNSVILLE TO 106TH ST INTERCHANGE IN BLOOMINGTON- REPLACE BRIDGE 5983 (NEW BRIDGES 27W38 AND 27W39)-DESIGN BUILD ACTIVITIES	2.0	CA	GRADE, SURFACE, BRIDGE	SF	1,386,343	-	-	-	1,386,343	-	-
	I 35W	2782-343	2020	MNDOT	**SPP** I35W, FROM 0.1 MI NORTH OF 76TH ST TO 66TH ST IN RICHFIELD - CONCRETE PAVEMENT REHABILITATION	1.2	RD	CONCRETE PAV REHAB	NHPP	315,000	283,500	-	-	31,500	-	-
	I 35W	2782-347	2020	MNDOT	**AC** I35W, AT 42ND ST TO 39TH ST IN MPLS - CONSTRUCT STORMWATER HOLDING CAVERN SYSTEM (AC PROJECT, PAYBACK IN FY21)	0.5	DR	STORM SEWER - NEW	NHPP	5,780,000	-	20,520,000	-	2,280,000	-	3,500,000

FY 2018-FY 2021 STATE TRANSPORTATION IMPROVEMENT PROGRAM (STIP)																
METRO	ROUTE SYSTEM	PROJECT NUMBER	YEAR	AGENCY	PROJECT DESCRIPTION	MILE	PRGM	WORK TYPE	PROPOSED FUND	STIP TOTAL	FHWA	AC	FTA	TH	BOND	OTHER
1735	I 35W	6284-180AC1	2020	MNDOT	**AC**PoDl**SPP** I35W, FROM CO RD B2 IN ROSEVILLE TO 0.1 MI N SUNSET AVE (ANOKA CR 53) IN LINO LAKES, CONSTRUCT MNPASS LANE FROM CR C TO LEXINGTON AVE (ANOKA CSAH 17), CONC OVLY FROM CR C TO CR 53, MISC PAVEMENT RECONSTRUCT & BIT M&O, REHAB 17 BRIDGES AND REPLACE 5 BRIDGES, ADD AUXILIARY LANES AT MULTIPLE LOCATIONS, NOISE WALLS AND ON US10, FROM N JCT I35W TO 0.7 MI E CSAH J, CONSTRUCT WB AUXILIARY LANE, EB CONC OVLY, NOISE WALL (AC PAYBACK 1 OF 3)	12.7	MC	GRADE, SURFACE, BRIDGE	NHPP	66,760,000	66,760,000	-	-	-	-	-
1736	MN 3	1921-102	2020	MNDOT	MN 3 AT TWS 58 (170TH ST) IN EMPIRE TWP- CONSTRUCT ROUNDABOUT	0.0	SH	RND ABT	HSIP	2,129,485	1,774,571	-	-	-	-	354,914
1737	MN 5	2732-105	2020	MNDOT	**SPP** MN 5, JCT I494 IN HENNEPIN CO TO S END OF THE MINNESOTA RIVER BRIDGE - CONCRETE OVERLAY, GRADING, PAVING, CABLE MEDIAN BARRIER, REHAB OF 11 BRIDGES	3.1	RC	CONCRETE OVERLAY	NHPP	18,865,000	15,092,000	-	-	3,773,000	-	-
1738	MN 21	7002-48	2020	MNDOT	TH 21, FROM HELENA ST TO THE NORTHERN INTERSECTION WITH HELENA BLVD IN JORDAN - REPLACE BRIDGE 9123 OVER UP RAILROAD, RECONSTRUCT PAVEMENT, BUILD RETAINING WALLS, REPAIR EROSION, CONSTRUCT DRAINAGE STRUCTURES AND STORM SEWER PIPE	0.2	BR	BRIDGE REPL	STBGP	6,295,000	5,036,000	-	-	1,259,000	-	-
1739	MN 25	1007-21	2020	MNDOT	MN 25, FROM 0.1 MI SOUTH OF CARVER- CSAH30 IN MAYER TO STATE ST IN WATERTOWN- BITUMINOUS MILL AND OVERLAY, ADD RIGHT TURN LANE, ADA, DRAINAGE IMPROVEMENTS	6.4	RD	MILL AND OVERLAY	STBGP	3,860,000	3,088,000	-	-	772,000	-	-
1740	MN 36	8204-73	2020	MNDOT	MN 36, AT CSAH 35 (HADLEY AVE) IN OAKDALE - LANDSCAPING	0.0	RB	LSCPNG	SF	100,000	-	-	-	100,000	-	-
1741	MN 36	8214-114MIT20	2020	MNDOT	MN 36, OVER ST CROIX RIVER NEAR STILLWATER-MITIGATION/CONSULTANT ITEMS FOR REPLACEMENT OF RIVER BRIDGE 4654	0.2	CA	OTHER	SF	155,000	-	-	-	77,500	-	77,500

FY 2018-FY 2021 STATE TRANSPORTATION IMPROVEMENT PROGRAM (STIP)																
METRO	ROUTE SYSTEM	PROJECT NUMBER	YEAR	AGENCY	PROJECT DESCRIPTION	MILE	PRGM	WORK TYPE	PROPOSED FUND	STIP TOTAL	FHWA	AC	FTA	TH	BOND	OTHER
	1742	MN 36	8214-114SA20	2020	MNDOT	MN 36, ST CROIX CROSSING PROJECT SETASIDE FOR SUPPLEMENTAL AGREEMENTS/OVERRUNS FOR REPLACEMENT OF RIVER BRIDGE 4654	0.0	SA	SUP. AGR & COST OVRN	SF	600,000	-	-	-	600,000	-
	1743	MN 55	2723-132	2020	MNDOT	MN 55, OVER THE UP RR AND LUCE LINE TRAIL IN PLYMOUTH - REHAB BRIDGE 6721	0.0	BI	BRIDGE DECK OVERLAY	NHPP	470,000	376,000	-	-	94,000	-
	1744	MN 77	2758-77	2020	MNDOT	**SPP** MN 77, FROM 0.5 MI S OF OLD SHAKOPEE ROAD IN BLOOMINGTON TO MN62 IN MINNEAPOLIS - BITUMINOUS MILL AND OVERLAY AND EXTEND RIGHT TURN LANE ON EXIT RAMP FROM NB MN 77 TO OLD SHAKOPEE ROAD	4.3	RS	MILL AND OVERLAY	NHPP	8,610,000	6,888,000	-	-	1,722,000	-
	1745	MN 77	2758-77S	2020	MNDOT	MN 77, FROM NORTH END OF BRIDGE 9600N TO E OLD SHAKOPEE RD IN BLOOMINGTON - INSTALL HIGH TENSION CABLE MEDIAN BARRIER	0.5	SH	MEDIAN BARRIER	HSIP	92,222	83,000	-	-	9,222	-
	1746	MN 95	8209-111	2020	MNDOT	MN95, FROM 0.2 MI NORTH OF 8TH AVE N IN BAYPORT TO 0.1 MI SOUTH OF I94 IN LAKELAND - BITUMINOUS MILL AND OVERLAY, ADA PED RAMP UPGRADES, DRAINAGE	5.1	RS	MILL AND OVERLAY	STBGP	6,060,000	4,848,000	-	-	1,212,000	-
	1747	MN 149	1917-51	2020	MNDOT	MN 149, FROM I494 IN MENDOTA HEIGHTS TO MN 5 IN ST PAUL & ON MN 13 FROM MN 140 TO CHEROKEE HGTS BLVD - LANDSCAPING	6.0	RB	LSCPNG	SF	100,000	-	-	-	100,000	-
	1748	MN 156	1912-59	2020	MNDOT	MN 156, FROM I494 IN S ST PAUL TO US 52 IN ST PAUL - CONCRETE PAVEMENT REHAB, BITUMINOUS MILL AND OVERLAY, ADA, SIDEWALKS, RETAINING WALL	4.2	RS	CONCRETE PAV REPAIR	STBGP	7,975,000	6,380,000	-	-	1,595,000	-
	1749	MN 999	1308-26	2020	MNDOT	US 8 FROM I35 IN FOREST LAKE TO MN/WI STATE LINE - INSTALL 6" WET REFLECTIVE STRIPING	22.1	SH	STRIPING	HSIP	540,000	486,000	-	-	54,000	-
	1750	MN 999	8816-2627	2020	MNDOT	**ITS** STATEWIDE - REPLACE DYNAMIC MESSAGE SIGNS	0.0	TM	TRAFFIC MGMT SYST	STBGP	1,250,000	1,000,000	-	-	250,000	-
	1751	MN 999	8825-579	2020	MNDOT	METROWIDE ON I694, MN100, MN77 AND I494 RAMPS - APPLY HIGH FRICTION TREATMENT	0.0	SH	OTHER	HSIP	1,355,000	1,219,500	-	-	135,500	-

FY 2018-FY 2021 STATE TRANSPORTATION IMPROVEMENT PROGRAM (STIP)																	
METRO	ROUTE SYSTEM	PROJECT NUMBER	YEAR	AGENCY	PROJECT DESCRIPTION	MILE	PRGM	WORK TYPE	PROPOSED FUND	STIP TOTAL	FHWA	AC	FTA	TH	BOND	OTHER	
	1752	MN 999	8825-629	2020	MNDOT	CSAH 61 (FLYING CLOUD DR) FROM PIONEER TRAIL TO PRAIRIE CENTER DR, CROSSING I494 AND US 212, AND CSAH 39 (VALLEY VIEW RD) AND CROSSING I494 AND US 212 IN EDEN PRAIRIE - ATMS INSTALLATION AND SIGNAL OPTIMIZATION	0.0	TM	TRAFFIC MGMT SYST	CMAQ	1,800,000	1,440,000	-	-	96,000	-	264,000
	1753	US 52	1905-41	2020	MNDOT	**SPP** US 52, FROM THE S END OF CANNON RIVER BR IN GOODHUE COUNTY TO 0.2 MI N OF CR-86/280TH ST IN RANDOLPH TOWNSHIP - UNBONDED CONCRETE OVERLAY, GUARDRAIL, RR SIGNAL, CABLE BARRIER & JOINT REPAIR ON BRIDGES 9425 AND 9426	2.2	RC	CONCRETE OVERLAY	NHPP	7,625,000	6,100,000	-	-	1,525,000	-	-
	1754	US 52	1905-41S	2020	MNDOT	U 52, FROM NORTH END OF THE CANNON RIVER BRIDGE TO S OF DAKOTA - CSAH 86 IN RALDOLPH TOWNSHIP - CABLE MEDIAN BARRIER	1.9	SH	MEDIAN BARRIER	HSIP	500,000	450,000	-	-	50,000	-	-
	1755	US 61	8206-48	2020	MNDOT	US 61, FROM 0.24 MI S 159TH ST N TO 0.2 MI N 159TH ST N IN HUGO - CONVERT NB LEFT TURN BYPASS LANE TO DEDICATED LEFT TURN LANE, CLEAN/FIX DRAINAGE INFRASTRUCTURE	0.4	DR	CULVERT REHAB	SF	20,000	-	-	-	20,000	-	-
	1756	US 61	8206-48S	2020	MNDOT	US 61, FROM 0.24 MI S 159TH ST N TO 0.2 MI N 159TH ST N IN HUGO - CONVERT NB LEFT TURN BYPASS LANE TO DEDICATED LEFT TURN LANE	0.4	SH	TURN LANES	HSIP	730,000	657,000	-	-	73,000	-	-
	1757	US 169	2772-119	2020	MNDOT	US 169, FROM BREN ROAD TO 7TH ST IN HOPKINS - LANDSCAPING	0.9	RB	LSCPNG	SF	100,000	-	-	-	100,000	-	-
	1758	US 212	1012-24	2020	MNDOT	**SPP** US 212, FROM .02 MILE WEST OF MN 25/MN 5 TO CARVER - CSAH 34 IN NORWOOD YOUNG AMERICA - BITUMINOUS MILL AND OVERLAY AND ADA IMPROVEMENTS	3.7	RS	MILL AND OVERLAY	NHPP	5,435,550	4,198,440	-	-	1,049,610	-	187,500
	1759	US 212	1012-24S	2020	MNDOT	US 212, FROM MN 5/CR 131 TO MORSE ST IN NORWOOD YOUNG AMERICA - TURN LANE EXTENSIONS, RESTRICT ACCESS WITH SOUTH LEG CLOSURE AT MORSE ST	2.9	SH	TURN LANES	HSIP	849,450	764,505	-	-	84,945	-	-

FY 2018-FY 2021 STATE TRANSPORTATION IMPROVEMENT PROGRAM (STIP)																
METRO	ROUTE SYSTEM	PROJECT NUMBER	YEAR	AGENCY	PROJECT DESCRIPTION	MILE	PRGM	WORK TYPE	PROPOSED FUND	STIP TOTAL	FHWA	AC	FTA	TH	BOND	OTHER
	US 952A	6217-43	2020	MNDOT	US952A (ROBERT ST), FROM ANNAPOLIS ST IN W ST PAUL TO 12TH ST IN ST PAUL - BITUMINOUS MILL AND OVERLAY, REHAB ON BRIDGES 62050, 62894, 9036, 90381, DRAINAGE, ADA, SIGNALS, AND SIDEWALK REPLACEMENT	2.5	RS	MILL AND OVERLAY	STBGP	12,385,000	8,720,000	-	-	2,180,000	-	1,485,000
	MN 999	880M-ADA-20	2020	MNDOT	DISTRICTWIDE SETASIDE FOR CO ADA PROJECT - FY 2020	0.0	SC	SETASIDE	STBGP	1,683,000	1,346,400	-	-	336,600	-	-
	MN 999	880M-AM-20	2020	MNDOT	DISTRICTWIDE SETASIDE FOR MUNICIPAL AGREEMENT PROJECTS - FY 2020	0.0	AM	COOP CONST AGR	SF	3,000,000	-	-	-	3,000,000	-	-
	MN 999	880M-BP-20	2020	MNDOT	DISTRICTWIDE SETASIDE FOR BIKE/PED PROJECT - FY 2020	0.0	SC	SETASIDE	STBGP	1,217,000	973,600	-	-	243,400	-	-
	MN 999	880M-CM-20	2020	MNDOT	**SPP** DISTRICTWIDE SETASIDE FOR LOWER COST CONGESTION MGMT PROJECT - FY 2020	0.0	SC	SETASIDE	NHPP	880,000	792,000	-	-	88,000	-	-
	MN 999	880M-IM-20	2020	MNDOT	DISTRICTWIDE SETASIDE-INCIDENT MANAGEMENT PROJECTS - FY 2020	0.0	TM	TRAFFIC MGMT SYST	STBGP	500,000	400,000	-	-	100,000	-	-
	MN 999	880M-PD-20	2020	MNDOT	DISTRICTWIDE SETASIDE -PROJECT DEVELOPMENT - FY 2020	0.0	CA	SETASIDE	SF	24,900,000	-	-	-	24,900,000	-	-
	MN 999	880M-PM-20	2020	MNDOT	DISTRICTWIDE SETASIDE FOR PREVENTIVE MAINTENANCE PROJECTS - FY 2020	0.0	PM	PREVENTIVE MAINT	STBGP	5,000,000	4,000,000	-	-	1,000,000	-	-
	MN 999	880M-RB-20	2020	MNDOT	DISTRICTWIDE SETASIDE FOR LANDSCAPING & LANDSCAPE PARTNERSHIPS - FY 2020	0.0	RB	LSCPNG	SF	110,000	-	-	-	110,000	-	-
	MN 999	880M-RRS-20	2020	MNDOT	DISTRICT SETASIDE FOR MN47 OVER BNSF MAINLINE IN ANOKA - FY 2020	0.0	SR	BRIDGE NEW	RRS	3,000,000	3,000,000	-	-	-	-	-
	MN 999	880M-RS-20	2020	MNDOT	**SPP** DISTRICTWIDE SETASIDE FOR RESURFACING & RECONDITIONING PROJECTS ON NHS - FY 2020	0.0	RS	OTHER	NHPP	1,730,000	1,557,000	-	-	173,000	-	-
	MN 999	880M-RS-20N	2020	MNDOT	DISTRICTWIDE SETASIDE FOR RESURFACING & RECONDITIONING PROJECTS ON NON-NHS - FY 2020	0.0	RS	OTHER	STBGP	1,255,000	1,004,000	-	-	251,000	-	-
	MN 999	880M-RW-20	2020	MNDOT	DISTRICTWIDE SETASIDE FOR RIGHT OF WAY - FY 2020	0.0	RW	RIGHT OF WAY	SF	12,000,000	-	-	-	12,000,000	-	-
	MN 999	880M-RX-20	2020	MNDOT	DISTRICTWIDE SETASIDE FOR ROAD REPAIR - FY 2020	0.0	RX	BARC	SF	5,000,000	-	-	-	5,000,000	-	-
	MN 999	880M-SA-20	2020	MNDOT	DISTRICTWIDE SETASIDE FOR SUPPLEMENTAL AGREEMENTS/OVERRUNS - FY 2020	0.0	SA	SUP. AGR & COST OVRN	SF	19,500,000	-	-	-	19,500,000	-	-
	MN 999	880M-SHS-20	2020	MNDOT	DISTRICTWIDE SETASIDE FOR HSIP - FY 2020	0.0	SH	HSIP	HSIP	2,494,444	2,245,000	-	-	249,444	-	-

FY 2018-FY 2021 STATE TRANSPORTATION IMPROVEMENT PROGRAM (STIP)																
Seq. #	ROUTE SYSTEM	PROJECT NUMBER	YEAR	AGENCY	PROJECT DESCRIPTION	MILE	PRGM	WORK TYPE	PROPOSED FUND	STIP TOTAL	FHWA	AC	FTA	TH	BOND	OTHER
1776	MN 999	880M-TE-20	2020	MNDOT	DISTRICTWIDE SETASIDE FOR TRAFFIC ENGINEERING (\$2.135M), ROADSIDE SAFETY(\$0), TMS(\$500K) & WRE (\$0) - FY 2020	0.0	SC	SETASIDE	SF	2,635,000	-	-	-	2,635,000	-	-
1777	MN 999	880M-TR-20	2020	MNDOT	DISTRICTWIDE SETASIDE FOR TEAM TRANSIT PROJECTS - FY 2020	0.0	TM	SETASIDE	STBGP	935,000	748,000	-	-	187,000	-	-
1778	MN 999	880M-TRLF-20	2020	MNDOT	**TRLF** REPAYMENT, FY 2020, TRLF LOANS USED FOR RIGHT OF WAY PURCHASE ON TH 65	0.0	RW	RIGHT OF WAY	SF	216,000	-	-	-	216,000	-	-
										1,159,139,449	336,737,542	21,835,601	324,321,226	94,242,164	-	403,838,517

FY 2018-FY 2021 STATE TRANSPORTATION IMPROVEMENT PROGRAM (STIP)																
METRO	ROUTE SYSTEM	PROJECT NUMBER	YEAR	AGENCY	PROJECT DESCRIPTION	MILE	PRGM	WORK TYPE	PROPOSED FUND	STIP TOTAL	FHWA	AC	FTA	TH	BOND	OTHER
	BB	TRF-TCMT-21	2021	MET COUNCIL-MT	SECT 5337: TWIN CITIES MET COUNCIL MT-ASSOCIATED CAPITAL MAINTENANCE - BUS	0.0	GR	TRANSIT OPERATIONS	FTA	1,103,642	-	-	882,914	-	-	220,728
	BB	TRF-TCMT-21A	2021	MET COUNCIL-MT	SECT 5337: TWIN CITIES MET COUNCIL MT - BUS ACQUISITION	0.0	GR	TRANSIT VEHCL PRCH	FTA	20,138,173	-	-	16,110,538	-	-	4,027,635
	BB	TRF-TCMT-21B	2021	MET COUNCIL-MT	SECT 5339: TWIN CITIES MET COUNCIL MT - BUS ACQUISITION	0.0	BB	TRANSIT VEHCL PRCH	FTA	20,138,173	-	-	16,110,538	-	-	4,027,635
	BB	TRF-TCMT-21C	2021	MET COUNCIL-MT	SECT 5307: TWIN CITIES MET COUNCIL MT - BUS AND RAIL SUPPORT FACILITY REHAB AND RENOVATE: HOISTS, EQUIPMENT, FACILITY APPURTENANCES, ROOF, NEW INITIATIVES	0.0	B9	TRANS GRNT CAP IMP, NON-VEHCL	FTA	600,000	-	-	480,000	-	-	120,000
	BB	TRF-TCMT-21D	2021	MET COUNCIL-MT	SECT 5337: TWIN CITIES MET COUNCIL MT - BUS AND RAIL SUPPORT FACILITY REHAB AND RENOVATE: HOISTS, EQUIPMENT, FACILITY APPURTENANCES, ROOF REFURBISHMENT	0.0	GR	TRANS GRNT CAP IMP, NON-VEHCL	FTA	1,550,000	-	-	1,240,000	-	-	310,000
	BB	TRF-TCMT-21E	2021	MET COUNCIL-MT	SECT 5307: TWIN CITIES MET COUNCIL MT - HEYWOOD GARAGE EXPANSION DESIGN, ENGINEERING AND CONSTRUCTION	0.0	B9	TRANS GRNT CAP IMP, NON-VEHCL	FTA	14,320,000	-	-	11,456,000	-	-	2,864,000
	BB	TRF-TCMT-21F	2021	MET COUNCIL-MT	SECT 5307: TWIN CITIES MET COUNCIL MT - PREVENTIVE MAINTENANCE	0.0	B9	TRANSIT OPERATIONS	FTA	6,250,000	-	-	5,000,000	-	-	1,250,000
	BB	TRF-TCMT-21G	2021	MET COUNCIL-MT	SECT 5307: TWIN CITIES MET COUNCIL MT - RAIL MISCELLANEOUS EQUIPMENT IMPROVEMENT (VIDEO, TRAIN OPERATOR TECH, SYSTEMS TECH, SECURITY, TRACK TECHNOLOGY AND EQUIPMENT)	0.0	B9	TRANSIT OPERATIONS	FTA	1,200,000	-	-	960,000	-	-	240,000
	BB	TRF-TCMT-21H	2021	MET COUNCIL-MT	SECT 5337: TWIN CITIES MET COUNCIL MT - RAIL VEHICLE OVERHAUL AND MAINTENANCE	0.0	GR	TRANSIT OPERATIONS	FTA	4,150,000	-	-	3,320,000	-	-	830,000
	BB	TRF-TCMT-21J	2021	MET COUNCIL-MT	SECT 5337: TWIN CITIES MET COUNCIL MT - RAIL SYSTEM REHAB: TRACK REHAB REPAIR, MISCELLANEOUS MAINTENANCE, CATENARY, POWER SYSTEMS	0.0	GR	TRANSIT OPERATIONS	FTA	6,500,000	-	-	5,200,000	-	-	1,300,000
	BB	TRF-TCMT-21K	2021	MET COUNCIL-MT	SECT 5337: TWIN CITIES MET COUNCIL MT - CAPITAL LEASE-TIRES	0.0	GR	TRANSIT OPERATIONS	FTA	3,242,261	-	-	2,593,809	-	-	648,452

FY 2018-FY 2021 STATE TRANSPORTATION IMPROVEMENT PROGRAM (STIP)																
Seq. #	ROUTE SYSTEM	PROJECT NUMBER	YEAR	AGENCY	PROJECT DESCRIPTION	MILE	PRGM	WORK TYPE	PROPOSED FUND	STIP TOTAL	FHWA	AC	FTA	TH	BOND	OTHER
1790	BB	TRF-TCMT-21L	2021	MET COUNCIL-MT	SECT 5309: SOUTHWEST LIGHT RAIL TRANSIT (GREEN LINE EXTENSION) - NEW START FFGA APPROPRIATION	14.5	B3	TRANS GRNT CAP IMP, NON-VEHCL	FTA	200,000,000	-	-	100,000,000	-	-	100,000,000
1791	BB	TRF-TCMT-21M	2021	MET COUNCIL-MT	SECT 5307: TWIN CITIES MET COUNCIL MT - TRANSIT BUSINESS COMPUTER HW & SW	0.0	B9	TRANSIT OPERATIONS	FTA	2,021,000	-	-	1,616,800	-	-	404,200
1792	BB	TRF-TCMT-21N	2021	MET COUNCIL-MT	SECT 5309: TWIN CITIES MET COUNCIL MT - ORANGE LINE-SMALL START SSGA APPROPRIATION	17.0	B3	TRANS GRNT CAP IMP, NON-VEHCL	FTA	65,597,785	-	-	36,078,782	-	-	29,519,003
1793	BB	TRF-TCMT-21P	2021	MET COUNCIL-MT	SECT 5309: METRO BLUE LINE EXTENSION (BOTTINEAU LIGHT RAIL TRANSIT) - NEW START FFGA APPROPRIATION	13.0	B3	TRANS GRNT CAP IMP, NON-VEHCL	FTA	204,081,633	-	-	100,000,000	-	-	104,081,633
1794	BB	TRF-TCMT-21Q	2021	MET COUNCIL-MTS	SECT 5307: TWIN CITIES MET COUNCIL MTS - MTS BUS ACQUISITION	0.0	B9	TRANSIT VEHCL PRCH	FTA	18,013,750	-	-	14,411,000	-	-	3,602,750
1795	BB	TRF-TCMT-21R	2021	MET COUNCIL-MTS	SECT 5307: TWIN CITIES MET COUNCIL MTS - REGIONAL FLEET CAPITAL COST OF CONTRACTING	0.0	B9	TRANSIT OPERATIONS	FTA	3,750,000	-	-	3,000,000	-	-	750,000
1796	BB	TRF-TCMT-21S	2021	MET COUNCIL-MTS	SECT 5307: TWIN CITIES MET COUNCIL U OF M - U OF MN BUS ACQUISITION	0.0	B9	TRANSIT VEHCL PRCH	FTA	375,000	-	-	300,000	-	-	75,000
1797	BB	TRS-TCMT-21A	2021	MET COUNCIL-MT	PURCHASE 9 EXPANSION 60-FOOT ARTICULATED BUSES, LARGER VEHICLE DOORS, AND TECHNOLOGY IMPROVEMENTS FOR HENNEPIN AVE CORRIDOR	4.1	TR	TRANSIT VEHCL PRCH	CMAQ	8,750,000	7,000,000	-	-	-	-	1,750,000
1798	BB	TRS-TCMT-21B	2021	MET COUNCIL-MT	PURCHASE FIVE BUSES AND OPERATE SERVICE FOR TRANSIT IMPROVEMENT ON UNIVERSITY AVE, CRETIN AVE, GRAND AVE, 5TH/6TH ST, 3RD ST EAST, AND MCKNIGHT RD IN ST PAUL	15.6	TR	TRANSIT VEHCL PRCH	CMAQ	7,653,055	6,122,444	-	-	-	-	1,530,611
1799	CSAH 2	070-602-023	2021	SCOTT COUNTY	CSAH 2 AT CSAH 15 IN HELENA TWP- CONSTRUCT ROUNDABOUT	0.0	SH	RND ABT	HSIP	1,925,000	1,575,000	-	-	-	-	350,000
1800	CSAH 5	027-605-030	2021	HNNPN COUNTY	CSAH 5 (FRANKLIN AVE) AT MSAS 65 (CHICAGO AVE) IN MPLS - SIGNAL REBUILD, RETIMING, ADDITIONAL SIGNAL HEADS, EXCLUSIVE LEFT TURN PHASING, PEDESTRIAN IMPROVEMENTS	0.0	SH	TRAFFIC SIGNAL REV	HSIP	594,000	486,000	-	-	-	-	108,000
1801	CSAH 8	002-608-012	2021	ANOKA COUNTY	CSAH 8, FROM MN 47 TO MN 65 IN FRIDLEY - ROAD DIET (GOING FROM 4 TO 3 LANE ROADWAY), TURN LANES, MEDIANS, PEDESTRIAN ISLANDS	1.0	SH	TRAFFIC BARRIER	HSIP	1,092,300	893,700	-	-	-	-	198,600

FY 2018-FY 2021 STATE TRANSPORTATION IMPROVEMENT PROGRAM (STIP)																
METRO	ROUTE SYSTEM	PROJECT NUMBER	YEAR	AGENCY	PROJECT DESCRIPTION	MILE	PRGM	WORK TYPE	PROPOSED FUND	STIP TOTAL	FHWA	AC	FTA	TH	BOND	OTHER
	CSAH 15	082-615-034	2021	WASHINGTON COUNTY	CSAH 15 (MANNING AVE) AT TH 36 IN GRANT, LAKE ELMO, OAK PARK HEIGHTS, AND STILLWATER TOWNSHIP - CONSTRUCT INTERCHANGE	0.9	MC	GRADE, SURFACE, BRIDGE	STBGP	13,035,000	7,000,000	-	-	-	-	6,035,000
	CSAH 26	013-626-007	2021	CHISAGO COUNTY	CSAH 26 AT US 8 IN CENTER CITY - CONSTRUCT ROUNDABOUT	0.0	SH	RND ABT	HSIP	1,925,000	1,250,000	-	-	-	-	675,000
	CSAH 30	013-630-017AC1	2021	CHISAGO COUNTY	**AC** CSAH 30, FROM CEDAR ST IN NORTH BRANCH TO CSAH 10 IN HARRIS-ROADWAY RECONSTRUCTION (AC PAYBACK 1 OF 2)	4.8	RC	URBAN RECONST	STBGP	982,300	982,300	-	-	-	-	-
	CSAH 32	179-020-043	2021	BRNSVLE	CSAH 32 (CLIFF RD) FROM MN 13 TO CINNAMON RIDGE TRAIL IN BURNSVILLE- CONSTRUCT TRAIL, CROSSWALK PAVEMENT MARKINGS, RETAINING WALLS, AND ADA-COMPLIANT CURB RAMPS	0.8	EN	NEW TRAIL	STBGTAP	929,500	676,000	-	-	-	-	253,500
	CSAH 40	010-640-015	2021	CARVER COUNTY	CSAH 40, FROM MN 25 IN SAN FRANCISCO TWP TO CSAH 50 IN DAHLGREN TWP- CONSTRUCT PAVED SHOULDERS, RUMBLE STRIPS AND ADVANCED WARNING SIGNS FOR CURVES	7.2	SH	EDGLN RUMBLE STRIPS	HSIP	2,286,240	1,800,000	-	-	-	-	486,240
	CSAH 49	062-649-040	2021	RAMSEY COUNTY	CSAH 49 (RICE ST) FROM 0.11 MI S OF OWASSO BLVD/COUNTRY DR TO 0.11 MI N OF COUNTY RD E/VADNAIS BLVD IN SHOREVIEW, VADNAIS HEIGHTS, AND LITTLE CANADA-RECONSTRUCT I-694/RICE STREET INTERCHANGE	0.4	MC	RECONST.	STBGP	20,000,000	7,000,000	-	-	-	-	13,000,000
	CSAH 81	027-681-037	2021	HNNPN COUNTY	CSAH 81 (WEST BROADWAY) AT MSAS 42 (LYNDALE AVE) IN MPLS - SIGNAL REBUILD, RETIMING, ADDITIONAL SIGNAL HEADS, EXCLUSIVE LEFT TURN PHASE, PEDESTRIAN IMPROVEMENTS	0.0	SH	TRAFFIC SIGNAL REV	HSIP	671,000	549,000	-	-	-	-	122,000
	CSAH 81	027-681-038	2021	HNNPN COUNTY	CSAH 81 OVER LOWRY AVE IN MPLS AND ROBBINSDALE - REPLACE BRIDGES 27007 AND 27008	0.2	BR	BRIDGE REPL	STBGP	14,850,000	7,000,000	-	-	-	-	7,850,000
	CSAH 83	070-683-014	2021	SCOTT COUNTY	CSAH 83 (CANTERBURY RD) FROM US 169 NORTH RAMP TO SOUTH OF 4TH AVE E IN SHAKOPEE-RECONSTRUCT TO URBAN 4-LANE DIVIDED ROADWAY, TURN LANES, TRAFFIC SIGNAL, TRAIL, AND SIDEWALK	0.9	RC	RECONST.	STBGP	7,625,750	5,546,000	-	-	-	-	2,079,750

FY 2018-FY 2021 STATE TRANSPORTATION IMPROVEMENT PROGRAM (STIP)																
METRO	ROUTE SYSTEM	PROJECT NUMBER	YEAR	AGENCY	PROJECT DESCRIPTION	MILE	PRGM	WORK TYPE	PROPOSED FUND	STIP TOTAL	FHWA	AC	FTA	TH	BOND	OTHER
1811	CSAH 152	109-020-014	2021	BRKLN CENTER	CSAH 152 (BROOKLYN BLVD) FROM 0.04 MI N OF BASS LAKE RD TO I94/694 IN BROOKLYN CENTER-RECONSTRUCT, ADD TRAIL, SIDEWALKS, STREETSCAPING, LANDSCAPING	1.0	RC	URBAN RECONST	STBGP	9,097,000	6,616,000	-	-	-	-	2,481,000
1812	LOCAL 999	090-070-023AC2	2021	MET COUNCIL	**AC** METROWIDE: REGIONAL TRAVEL BEHAVIOR INVENTORY AND REGIONAL MODEL DEVELOPMENT. HOUSEHOLD TRAVEL SURVEY, TRANSIT ON BOARD SURVEYS, SPECIAL GENERATOR SURVEY, DATA PURCHASE, REGIONAL MODEL DEVELOPMENT AND UPDATE (AC PAYBACK 2 OF 2)	0.0	PL	EDUCATION & SAFETY	STBGP	850,000	850,000	-	-	-	-	-
1813	LOCAL 999	TRS-TCMT-21	2021	MET COUNCIL-MT	CMAQ TDM: ACTIVITIES TO REDUCE SOV USE BY VAN POOLS, CAR POOL AND RIDE MATCHING PROGRAMS, MARKETING, TRANSIT RIDERSHIP INCENTIVES BY SUPPORTING SEVERAL TRANSPORTATION MANAGEMENT ORGANIZATIONS AND OTHER TRAVEL DEMAND MANAGEMENT STRATEGIES THAT RESULT IN REDUCED VEHICLE MILES TRAVELED AND LIGHT DUTY VEHICLE EMISSIONS	0.0	TM	TRANSIT OPERATIONS	CMAQ	4,375,000	3,500,000	-	-	-	-	875,000
1814	LOCAL	027-596-013	2021	HNNPN COUNTY	NORTHOME AVE OVER PED/BIKE, FROM NORTHOME RD TO PARKWAY ST IN DEEPHAVEN - REPLACE BRIDGE L9265 WITH 27C55	0.0	BR	BRIDGE REPL	BROS	500,000	400,000	-	-	-	-	100,000
1815	LOCAL	062-596-006	2021	RAMSEY COUNTY	ISLAND LAKE COUNTY PARK ROAD OVER ISLAND LAKE CHANNEL IN SHOREVIEW-REPLACE BRIDGE 9345	0.6	BR	BRIDGE REPL	BROS	640,000	512,000	-	-	-	-	128,000
1816	LOCAL	082-030-007	2021	WASHINGTON COUNTY	VARIOUS INTERSECTIONS IN WASHINGTON COUNTY - TRAFFIC SIGNAL COMMUNICATION UPGRADES, SHORT FIBER OPTIC LINKAGES, CELLULAR DATA MODEMS, AND NECESSARY INTERNAL SWITCHING EQUIPMENT, CCTV CAMERAS	7.0	TM	TRAFFIC MGMT SYST	STBGP	900,460	654,880	-	-	-	-	245,580
1817	LOCAL	092-090-060	2021	MN DNR	MN VALLEY STATE TRAIL FROM CREST AVE AND BLOOMINGTON FERRY RD TO 3815 AMERICAN BLVD E IN BLOOMINGTON-CONSTRUCT BICYCLE TRAIL	12.5	EN	NEW TRAIL	STBGTAP	4,767,000	1,880,000	-	-	-	-	2,887,000

FY 2018-FY 2021 STATE TRANSPORTATION IMPROVEMENT PROGRAM (STIP)																
METRO	ROUTE SYSTEM	PROJECT NUMBER	YEAR	AGENCY	PROJECT DESCRIPTION	MILE	PRGM	WORK TYPE	PROPOSED FUND	STIP TOTAL	FHWA	AC	FTA	TH	BOND	OTHER
	LOCAL	109-090-002	2021	BRKLN CENTER	70TH AVE N FROM CAMDEN AVE N TO WEST RIVER RD IN BROOKLYN CENTER- CONSTRUCT 14-FOOT WIDE PEDESTRIAN / BICYCLE OVERPASS	0.2	EN	BRIDGE PEDESTRIAN	STBGTAP	2,616,130	1,902,640	-	-	-	-	713,490
	LOCAL	109-090-002	2021	BRKLN CENTER	70TH AVE N FROM CAMDEN AVE N TO WEST RIVER RD IN BROOKLYN CENTER- CONSTRUCT 14-FOOT WIDE PEDESTRIAN / BICYCLE OVERPASS	0.2	EN	BRIDGE PEDESTRIAN	STBGTAP	2,616,130	1,902,640	-	-	-	-	713,490
	LOCAL	141-080-051	2021	MINNEAPOLIS	QUEEN AVE FROM 44TH AVE N TO GLENWOOD AVE IN MPLS - CONSTRUCT BICYCLE BOULEVARD, INCLUDING SIGNING, STRIPING, SPEED HUMPS, TRAFFIC CIRCLES AND ADA-COMPLIANT PEDESTRIAN RAMPS	5.0	EN	NEW TRAIL	STBGTAP	1,375,000	1,000,000	-	-	-	-	375,000
	LOCAL	164-090-016	2021	SAINT PAUL	FOURTH ST TO SAMUEL H MORGAN REGIONAL TRAIL IN ST PAUL - CONSTRUCT BRUCE VENTO BICYCLE AND PEDESTRIAN BRIDGE CONNECTION	0.5	EN	BRIDGE PEDESTRIAN	STBGTAP	17,050,000	5,500,000	-	-	-	-	11,550,000
	LOCAL 999	013-596-007AC	2021	CHISAGO COUNTY	**AC** GOVERNMENT ST FROM 0.1 MI S OF CSAH 20 TO RAVINE ST AND RAVINE ST FROM GOVERNMENT ST TO TH 95- SIDEWALK CONSTRUCTION, RR DEPOT REHABILITATION AND HERITAGE PARK OVERLOOK AND RESTROOMS ALONG TH 95 IN TAYLORS FALLS (PAYBACK 1 OF 1)	0.5	EN	SIDEWALKS	STBGTAP	115,601	115,601	-	-	-	-	-
	LOCAL 999	880M-SHL-21	2021	MNDOT	METRO ATP SETASIDE FOR HSIP PROJECTS YET TO BE SELECTED FOR FY 2021	0.0	SH	HSIP	HSIP	925,555	833,000	-	-	-	-	92,555
	LOCAL 999	880M-TAP-21C	2021	MNDOT	METRO ATP SETASIDE FOR TRANSPORTATION ALTERNATIVE PROGRAM PROJECTS YET TO BE SELECTED FOR FY 2021 FOR CHISAGO COUNTY	0.0	EN	OTHER	STBGTAP	21,199	21,199	-	-	-	-	-
	MN 51	160-010-004	2021	ROSEVILLE	MN 51 (SNELLING AVE) FROM COUNTY RD B2 TO NORTH OF LYDIA AVE IN ROSEVILLE-ADD ONE NB THROUGH LANE AND UPGRADE INTERSECTIONS AT COUNTY RD C, COUNTY RD C2, AND LYDIA AVE TO MEET ADA STANDARDS	1.3	MC	NEW PAVEMENT	STBGP	3,737,652	2,718,292	-	-	-	-	1,019,360

FY 2018-FY 2021 STATE TRANSPORTATION IMPROVEMENT PROGRAM (STIP)																
Seq. #	ROUTE SYSTEM	PROJECT NUMBER	YEAR	AGENCY	PROJECT DESCRIPTION	MILE	PRGM	WORK TYPE	PROPOSED FUND	STIP TOTAL	FHWA	AC	FTA	TH	BOND	OTHER
1826	MN 51	164-010-069	2021	SAINT PAUL	MN 51, FROM MSAS 168 TO HEWITT AVE & CSAH 51 FROM CSAH 38 TO MSAS 142 IN ST PAUL - INTERCONNECT, SIGNAL UPGRADES, ADAPTIVE SIGNAL TIMING, DYNAMIC MESSAGE SIGNS AND DEPLOYMENT OF CCTV CAMERAS	8.2	TM	TRAFFIC MGMT SYST	CMAQ	2,751,815	2,001,320	-	-	-	-	750,495
1827	MN 252	109-010-007	2021	BRKLN CENTER	MN 252 AT 66TH AVE N IN BROOKLYN CENTER - CONSTRUCT INTERCHANGE, CONVERT TO FREEWAY, CLOSE INTERSECTION AT 70TH AVE, MULTIUSE TRAIL, NOISE WALLS	0.7	MC	GRADE, SURFACE, BRIDGE	STBGP	20,644,682	7,000,000	-	-	-	-	13,644,682
1828	MSAS 25	141-030-047	2021	MINNEAPOLIS	MSAS 25 (HENNEPIN AVE) FROM MSAS 86 (SPRUCE PLACE) TO MSAS 75 (13TH ST) AND ON MSAS 79 (HARMON PLACE) FROM MSAS 23 (10TH ST) TO MSAS 25 (12TH ST) IN MPLS - INSTALL MAST ARMS ON FIVE TRAFFIC SIGNALS	0.0	SH	TRAFFIC SIGNAL REV	HSIP	1,650,000	1,350,000	-	-	-	-	300,000
1829	MSAS 153	142-153-007AC	2021	MINNETONKA	**AC** MSAS 153, RIDGEDALE DR FROM 0.2 MI E OF ESSEX RD TO 0.1 MI S OF RIDGEHAVEN LN AND RIDGEHAVEN LN FROM RIDGEDALE DR TO CSAH 61 IN MINNETONKA - RECONSTRUCT RAMPS AT RIDGEHAVEN LN TO FULL ACCESS, TURN LANES, RECONSTRUCT RIDGEDALE DR UNDERPASS, LIGHTING, UTILITIES, TRAFFIC SIGNAL, SIDEWALKS (AC PAYBACK 1 OF 1)	0.3	RC	RECONST.	STBGP	4,504,000	4,504,000	-	-	-	-	-
1830	MSAS 158	164-158-025	2021	SAINT PAUL	MSAS 158, FROM E 7TH ST TO MARKET ST IN ST PAUL - RECONSTRUCT BRIDGE, WALLS AND APPROACH ROADWAYS	0.3	BR	BRIDGE REPL	STBGP	19,393,000	7,000,000	-	-	-	-	12,393,000
1831	US 10	103-010-018	2021	ANOKA	US 10 FROM CUTTERS LN TO WEST MAIN ST IN ANOKA - REMOVE SIGNALS, EXTEND WEST MAIN STREET TO CUTTERS GROVE, LENGTHEN RAMPS AND CONSTRUCT FAIROAK UNDERPASS UNDER US 10	0.6	MC	GRADE, SURFACE, BRIDGE	STBGP	31,400,000	7,000,000	-	-	-	-	24,400,000
1832	US 169	110-129-006	2021	BRKLN PARK	101ST AVE N AT US 169 IN BROOKLYN PARK - CONSTRUCT INTERCHANGE	0.7	MC	GRADE, SURFACE, BRIDGE	STBGP	26,896,914	7,000,000	-	-	-	-	19,896,914

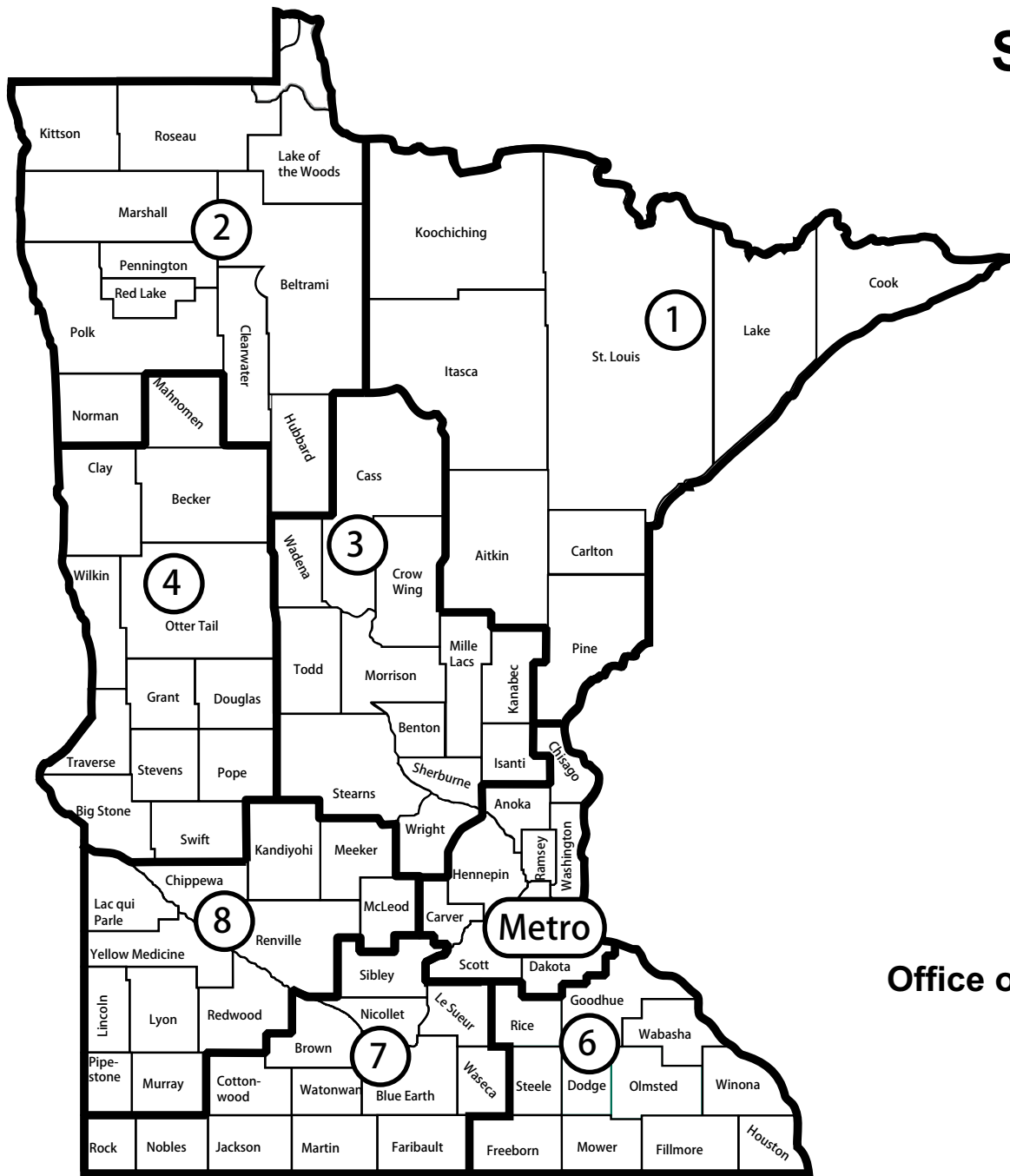
FY 2018-FY 2021 STATE TRANSPORTATION IMPROVEMENT PROGRAM (STIP)																
Seq. #	ROUTE SYSTEM	PROJECT NUMBER	YEAR	AGENCY	PROJECT DESCRIPTION	MILE	PRGM	WORK TYPE	PROPOSED FUND	STIP TOTAL	FHWA	AC	FTA	TH	BOND	OTHER
1833	I 35	1380-84	2021	MNDOT	**SPP** I35, FROM 0.2 MI S OF CHISAGO - CSAH 9 TO CHISAGO/PINE CTY LINE - NB AND SB UNBONDED CONCRETE OVERLAY AND DRAINAGE REPAIR	8.3	RC	CONCRETE OVERLAY	NHPP	27,095,000	24,385,500	-	-	2,709,500	-	-
1834	I 94	2781-468	2021	MNDOT	**SPP** I94, FROM NICOLLET AVE IN MPLS TO MN 280 IN ST PAUL - BITUMINOUS MILL & OVERLAY, TMS & STRIPING	4.0	RS	MILL AND OVERLAY	NHPP	4,790,000	4,311,000	-	-	479,000	-	-
1835	I 35E	1982-192	2021	MNDOT	I35E NB FROM 0.2 MI E OF DAKOTA CR 42 TO 0.1 MI W OF PORTLAND AVE IN BURNSVILLE - CONSTRUCT NOISEWALL	0.4	NO	NOISE ABATEMENT	SF	1,100,000	-	-	-	990,000	-	110,000
1836	I 35W	2782-347AC	2021	MNDOT	**AC**SPP** I35W, AT 42ND ST TO 39TH ST IN MPLS - CONSTRUCT STORMWATER HOLDING CAVERN SYSTEM (AC PAYBACK 1 OF 1)	0.5	DR	STORM SEWER - NEW	NHPP	20,520,000	20,520,000	-	-	-	-	-
1837	I 35W	6284-180AC2	2021	MNDOT	**AC**PoDI**SPP** I35W, FROM CO RD B2 IN ROSEVILLE TO 0.1 MI N SUNSET AVE (ANOKA CR 53) IN LINO LAKES, CONSTRUCT MNPASS LANE FROM CR C TO LEXINGTON AVE (ANOKA CSAH 17), CONC OVLY FROM CR C TO CR 53, MISC PAVEMENT RECONSTRUCT & BIT M&O, REHAB 17 BRIDGES AND REPLACE 5 BRIDGES, ADD AUXILIARY LANES AT MULTIPLE LOCATIONS, NOISE WALLS AND ON US 10, FROM N JCT I35W TO 0.7 MI E CSAH J, CONSTRUCT WB AUXILIARY LANE, EB CONC OVLY, NOISE WALL (AC PAYBACK 2 OF 3)	12.7	MC	GRADE, SURFACE, BRIDGE	NHPP	30,000,000	30,000,000	-	-	-	-	-
1838	MN 3	1921-104	2021	MNDOT	MN 3 AT TWP 15 (200TH ST) IN EMPIRE TWP - CONSTRUCT SB LEFT TURN LANE	0.0	SH	TURN LANES	HSIP	522,588	427,572	-	-	-	-	95,016
1839	MN 5	1001-17M	2021	MNDOT	MN 5, FROM 0.01 MI N OF 5TH ST IN GREEN ISLE TO US212 IN NORWOOD YOUNG AMERICA - MILL AND OVERLAY (DESIGNED BY DISTRICT 7, D7 PORTION OF \$2.7M UNDER ASSOCIATED SP 7201-119)	6.4	RS	MILL AND OVERLAY	STBGP	1,540,000	1,232,000	-	-	308,000	-	-
1840	MN 5	6228-63	2021	MNDOT	MN 5 (E 7TH) OVER BNSF AND CP RAIL, 0.2 MI SW OF JCT TH 61 IN ST PAUL - REHAB BRIDGE 62028, REPLACE SIDEWALK	0.1	BI	BRIDGE JOINT REPL	STBGP	810,000	648,000	-	-	162,000	-	-

FY 2018-FY 2021 STATE TRANSPORTATION IMPROVEMENT PROGRAM (STIP)																	
METRO	ROUTE SYSTEM	PROJECT NUMBER	YEAR	AGENCY	PROJECT DESCRIPTION	MILE	PRGM	WORK TYPE	PROPOSED FUND	STIP TOTAL	FHWA	AC	FTA	TH	BOND	OTHER	
	1841	MN 5	6229-37	2021	MNDOT	MN 5, FROM WEST JCT ARCADE ST/E 7TH ST IN ST PAUL TO THE N JCT MN120 IN MAPLEWOOD - MILL AND OVERLAY, REPAIR/REPLACE DRAINAGE INFRASTRUCTURE, ADA IMPROVEMENTS	4.4	RS	MILL AND OVERLAY	STBGP	8,360,000	6,688,000	-	-	1,672,000	-	-
	1842	MN 36	8214-114MIT21	2021	MNDOT	MN 36, OVER ST CROIX RIVER NEAR STILLWATER-MITIGATION/CONSULTANT ITEMS FOR REPLACEMENT OF RIVER BRIDGE 4654	0.2	CA	OTHER	SF	210,000	-	-	105,000	-	105,000	
	1843	MN 36	8214-114SA21	2021	MNDOT	MN 36, ST CROIX CROSSING PROJECT SETASIDE FOR SUPPLEMENTAL AGREEMENTS/OVERRUNS FOR REPLACEMENT OF RIVER BRIDGE 4654	0.0	SA	SUP. AGR & COST OVRN	SF	400,000	-	-	400,000	-	-	
	1844	MN 47	2726-76	2021	MNDOT	MN 47, SB FROM 37TH AVE NE TO EDGE PLACE ROAD IN MPLS - CONSTRUCT NOISEWALL	0.3	NO	NOISE ABATEMENT	SF	855,000	-	-	770,000	-	85,000	
	1845	MN 65	0208-160	2021	MNDOT	MN 65 AT MSAS 103 (KLONDIKE DR) IN EAST BETHEL - CONSTRUCT REDUCED CONFLICT INTERSECTION	0.0	SH	CHNLZTN	HSIP	550,000	495,000	-	-	55,000	-	-
	1846	MN 244	8219-25	2021	MNDOT	MN 244, FROM JCT MN120 IN WHITE BEAR LAKE TO JCT 96 IN DELLWOOD - BITUMINOUS MILL AND OVERLAY, ADD SHOULDER, SIGNAL REVISION, CULVERT REPLACEMENT, ADA UPGRADES	4.7	RS	MILL AND OVERLAY	STBGP	3,130,000	2,504,000	-	-	626,000	-	-
	1847	MN 282	7011-29	2021	MNDOT	MN 282 FROM MILL ST IN JORDAN TO MN 13 IN SPRING LK TWP-FULL DEPTH RECLAMATION, BIT MILL AND OVERLAY, DRAINAGE, RETAINING WALL	6.9	RD	BIT RECLM	STBGP	6,870,000	5,496,000	-	-	1,374,000	-	-
	1848	MN 316	1926-22	2021	MNDOT	**SPP** MN 316, FROM JCT US61 IN GOODHUE COUNTY TO JCT US 61 IN DAKOTA COUNTY - BITUMINOUS MILL AND OVERLAY	9.8	RS	MILL AND OVERLAY	NHPP	8,290,000	6,632,000	-	-	1,658,000	-	-
	1849	US 8	1301-118	2021	MNDOT	US 8 AT MUN 11 (DEER GARDEN LANE) IN CHISAGO CITY - CONSTRUCT DEDICATED LEFT TURN LANE FOR EB TRAFFIC	0.0	SH	TURN LANES	HSIP	670,000	603,000	-	-	67,000	-	-
	1850	US 12	2713-122	2021	MNDOT	US12, AT HENNEPIN - CSAH 90 IN INDEPENDENCE - CONSTRUCT ROUNDABOUT	0.6	SC	RND ABT	NHPP	4,315,000	3,452,000	-	-	863,000	-	-

FY 2018-FY 2021 STATE TRANSPORTATION IMPROVEMENT PROGRAM (STIP)																
METRO	ROUTE SYSTEM	PROJECT NUMBER	YEAR	AGENCY	PROJECT DESCRIPTION	MILE	PRGM	WORK TYPE	PROPOSED FUND	STIP TOTAL	FHWA	AC	FTA	TH	BOND	OTHER
	US 12	2713-123	2021	MNDOT	US 12, FROM HENNEPIN - CSAH 6 IN ORONO TO INTERSECTION WITH HENNEPIN - CSAH 29 IN MAPLE PLAIN - WIDEN TO CONSTRUCT 10 FOOT BUFFER WITH MEDIAN BARRIER	1.1	SH	TRAFFIC BARRIER	HSIP	5,120,000	4,608,000	-	-	512,000	-	-
	US 52	1928-71	2021	MNDOT	**SPP** US 52, FROM 0.1 MI N OF THE US 52/I494 INTERCHANGE IN INVER GROVE HTS TO PLATO AVE IN ST PAUL - MILL AND OVERLAY, CONCRETE PAVEMENT REHAB, WEIGHT ENFORCEMENT PULL OFF PAD, WIM SENSORS, ADA AND SIGNING	4.7	RS	MILL AND OVERLAY	NHPP	11,335,000	9,068,000	-	-	2,267,000	-	-
	US 61	1302-23	2021	MNDOT	US 61, FROM 0.2 MI N MN8 IN FOREST LAKE TO 0.1 MI W I35 IN WYOMING - RESURFACING, TURN LANE, SIDEWALK AND ADA IMPROVEMENTS	3.6	RD	BIT RECLM	NHPP	6,790,000	5,432,000	-	-	1,358,000	-	-
	US 169	2772-121	2021	MNDOT	US 169, FROM LANGFORD DR TO 0.2 MI N OF LINCOLN DR IN EDINA - CONSTRUCT NOISEWALL	0.1	NO	NOISE ABATEMENT	SF	425,000	-	-	-	390,000	-	35,000
	US 169	2772-122	2021	MNDOT	US 169, FROM VALLEY VIEW RD TO APACHE RD IN EDINA - CONSTRUCT NOISEWALL	0.6	NO	NOISE ABATEMENT	SF	1,810,000	-	-	-	1,640,000	-	170,000
	US 169	7010-110	2021	MNDOT	US 169, AT MN 41 (CHESTNUT BLVD)/CSAH 78 IN JACKSON TWP - LANDSCAPING	1.1	RB	LSCPNG	SF	75,000	-	-	-	75,000	-	-
	MN 999	880M-ADA-21	2021	MNDOT	DISTRICTWIDE SETASIDE FOR CO ADA PROJECT - FY 2021	0.0	SC	SETASIDE	STBGP	3,369,000	2,695,200	-	-	673,800	-	-
	MN 999	880M-AM-21	2021	MNDOT	DISTRICTWIDE SETASIDE FOR MUNICIPAL AGREEMENT PROJECTS - FY 2021	0.0	AM	COOP CONST AGR	SF	3,000,000	-	-	-	3,000,000	-	-
	MN 999	880M-BI-21	2021	MNDOT	**SPP** DISTRICTWIDE SETASIDE FOR BRIDGE IMPROVEMENT PROJECTS ON NHS - FY 2021	0.0	BI	SETASIDE	NHPP	17,900,000	14,320,000	-	-	3,580,000	-	-
	MN 999	880M-BI-21N	2021	MNDOT	DISTRICTWIDE SETASIDE FOR BRIDGE IMPROVEMENT PROJECTS ON NON-NHS - FY 2021	0.0	BI	SETASIDE	STBGP	2,365,000	1,892,000	-	-	473,000	-	-
	MN 999	880M-BP-21	2021	MNDOT	DISTRICTWIDE SETASIDE FOR BIKE/PED PROJECT - FY 2021	0.0	SC	SETASIDE	STBGP	1,106,000	884,800	-	-	221,200	-	-
	MN 999	880M-CM-21	2021	MNDOT	**SPP** DISTRICTWIDE SETASIDE FOR LOWER COST CONGESTION MGMT PROJECT - FY 2021	0.0	SC	SETASIDE	NHPP	7,000,000	6,300,000	-	-	700,000	-	-
	MN 999	880M-IM-21	2021	MNDOT	DISTRICTWIDE SETASIDE-INCIDENT MANAGEMENT PROJECTS - FY 2021	0.0	TM	TRAFFIC MGMT SYST	STBGP	500,000	400,000	-	-	100,000	-	-

FY 2018-FY 2021 STATE TRANSPORTATION IMPROVEMENT PROGRAM (STIP)																
Seq. #	ROUTE SYSTEM	PROJECT NUMBER	YEAR	AGENCY	PROJECT DESCRIPTION	MILE	PRGM	WORK TYPE	PROPOSED FUND	STIP TOTAL	FHWA	AC	FTA	TH	BOND	OTHER
1864	MN 999	880M-MO-21	2021	MNDOT	**SPP** DISTRICTWIDE SETASIDE FOR MOBILITY - FY 2021	0.0	MC	GRADE AND SURFACE	NHPP	29,480,000	26,532,000	-	-	2,948,000	-	-
1865	MN 999	880M-NO-21	2021	MNDOT	DISTRICTWIDE SETASIDE FOR NOISE ABATEMENT PROJECTS - FY 2021	0.0	NO	SETASIDE	SF	210,000	-	-	-	210,000	-	-
1866	MN 999	880M-PD-21	2021	MNDOT	DISTRICTWIDE SETASIDE - PROJECT DEVELOPMENT - FY 2021	0.0	CA	SETASIDE	SF	24,300,000	-	-	-	24,300,000	-	-
1867	MN 999	880M-PM-21	2021	MNDOT	DISTRICTWIDE SETASIDE FOR PREVENTIVE MAINTENANCE PROJECTS - FY 2021	0.0	PM	PREVENTIVE MAINT	STBGP	5,000,000	4,000,000	-	-	1,000,000	-	-
1868	MN 999	880M-RB-21	2021	MNDOT	DISTRICTWIDE SETASIDE FOR LANDSCAPING & LANDSCAPE PARTNERSHIPS - FY 2021	0.0	RB	LSCPNG	SF	925,000	-	-	-	925,000	-	-
1869	MN 999	880M-RS-21	2021	MNDOT	**SPP** DISTRICTWIDE SETASIDE FOR RESURFACING & RECONDITIONING PROJECTS - FY 2021	0.0	RS	OTHER	NHPP	2,155,000	1,939,500	-	-	215,500	-	-
1870	MN 999	880M-RW-21	2021	MNDOT	DISTRICTWIDE SETASIDE FOR RIGHT OF WAY - FY 2021	0.0	RW	RIGHT OF WAY	SF	10,000,000	-	-	-	10,000,000	-	-
1871	MN 999	880M-RX-21	2021	MNDOT	DISTRICTWIDE SETASIDE FOR ROAD REPAIR - FY 2021	0.0	RX	BARC	SF	5,000,000	-	-	-	5,000,000	-	-
1872	MN 999	880M-SA-21	2021	MNDOT	DISTRICTWIDE SETASIDE FOR SUPPLEMENTAL AGREEMENTS/OVERRUNS - FY 2021	0.0	SA	SUP. AGR & COST OVRN	SF	18,900,000	-	-	-	18,900,000	-	-
1873	MN 999	880M-TE-21	2021	MNDOT	DISTRICTWIDE SETASIDE FOR TRAFFIC ENGINEERING (\$2.36M), ROADSIDE SAFETY (\$250K), TMS (\$500K) & WRE (\$0) - FY 2021	0.0	SC	SETASIDE	STBGP	3,110,000	2,488,000	-	-	622,000	-	-
1874	MN 999	880M-TR-21	2021	MNDOT	DISTRICTWIDE SETASIDE FOR TEAM TRANSIT PROJECTS - FY 2021	0.0	TM	SETASIDE	STBGP	500,000	400,000	-	-	100,000	-	-
1875	MN 999	880M-TRLF-21	2021	MNDOT	**TRLF** REPAYMENT, FY 2021, TRLF LOANS USED FOR RIGHT OF WAY PURCHASE ON TH 65	0.0	RW	RIGHT OF WAY	SF	216,000	-	-	-	216,000	-	-
										1,092,796,288	300,495,588	-	318,760,381	91,665,000	-	381,875,319

STATEWIDE RESERVES



DISTRICT C

Office of Transportation System Management
395 John Ireland Blvd MS 440
Saint Paul, MN 55155-1899
(651) 366-3798

District C Categories

- ✓ Statewide Federal Non-State Road Construction (Non-SRC) Program
- ✓ Statewide Local Program
- ✓ Statewide MnDOT Investments
- ✓ Statewide Rail Service Improvement Program
- ✓ Workforce Development
- ✓ Other Federal Allocations
- ✓ Statewide Transit Program

ATP C - STATEWIDE FEDERAL NONE-STATE ROAD CONSTRUCTION PROGRAM

FY 2018-FY 2021 STATE TRANSPORTATION IMPROVEMENT PROGRAM (STIP)

Seq. #	ROUTE SYSTEM	PROJECT NUMBER	YEAR	AGENCY	PROJECT DESCRIPTION	MILE	PRGM	WORK TYPE	PROPOSED FUND	STIP TOTAL	FHWA	AC	FTA	TH	BOND	OTHER
1913	LOCAL 999	880C-SAB-18	2018	MNDOT	2018 STONE ARCH BRIDGE REHABILITATION	0.0	BR	BRIDGE REHAB	STBGP	1,875,000	1,500,000	-	-	-	-	375,000
1914	MN 999	880C-LTA-18	2018	MNDOT	2018 LOCAL TECHNICAL ASSISTANCE PROGRAM	0.0	PL	PLANNING	STBGP	300,000	150,000	-	-	-	-	150,000
1915	MN 999	8816-2531	2018	MNDOT	2018 STATEWIDE ENTERPRISE ASSET MANAGEMENT IMPLEMENTATION ACTIVITIES - SALARIES AND EXPENSES 7/1/17 THROUGH 6/30/18	0.0	CA	SALARIES	STBGP	987,000	789,600	-	-	-	-	197,400
1916	MN 999	8816-2546	2018	MNDOT	**SEC164** 2018 TZD REGIONAL COORDINATOR	0.0	SH	TZD BEHAVIOR	HSIP	485,000	485,000	-	-	-	-	-
1917	MN 999	8816-2646	2018	MNDOT	SFY 2018 AND SFY 2019 RED DYED FUEL TAX EVASION ENFORCEMENT, TWO-YEAR INTER-AGENCY AGREEMENT 07/01/17-06/30/19	0.0	MA	MISC. AGREEMENT	STBGP	350,000	350,000	-	-	-	-	-
1918	MN 999	8816-2665	2018	MNDOT	2018 STATEWIDE: FURTHER ENTERPRISE ASSET MANAGEMENT/TRANSPORTATION ASSET MANAGEMENT (EAMS/TAMS) SYSTEM ACQUISITION, MAINT FEE & IMPLEMENTATION SERVICE 7/1/2017 TO 6/30/2018	0.0	CA	ASSET MGMT	STBGP	2,081,482	1,665,186	-	-	-	-	416,296
										6,078,482	4,939,786	-	-	-	-	1,138,696

ATP C - STATEWIDE FEDERAL NONE-STATE ROAD CONSTRUCTION PROGRAM

FY 2018-FY 2021 STATE TRANSPORTATION IMPROVEMENT PROGRAM (STIP)

Seq. #	ROUTE SYSTEM	PROJECT NUMBER	YEAR	AGENCY	PROJECT DESCRIPTION	MILE	PRGM	WORK TYPE	PROPOSED FUND	STIP TOTAL	FHWA	AC	FTA	TH	BOND	OTHER
1919	LOCAL 999	880C-SAB-19	2019	MNDOT	2019 STONE ARCH BRIDGE REHABILITATION	0.0	BR	BRIDGE REHAB	STBGP	1,875,000	1,500,000	-	-	-	-	375,000
1920	MN 999	880C-AMAI-19	2019	MNDOT	2019 STATEWIDE: FURTHER ENTERPRISE ASSET MANAGEMENT/TRANSPORTATION ASSET MANAGEMENT (EAMS/TAMS) SYSTEM ACQUISITION, MAINT FEE & IMPLEMENTATION SERVICE 7/1/2018 TO 6/30/2019	0.0	CA	ASSET MGMT	STBGP	1,500,000	1,200,000	-	-	-	-	300,000
1921	MN 999	880C-LTA-19	2019	MNDOT	2019 LOCAL TECHNICAL ASSISTANCE PROGRAM	0.0	PL	PLANNING	STBGP	300,000	150,000	-	-	-	-	150,000
1922	MN 999	8816-2532	2019	MNDOT	2019 STATEWIDE ENTERPRISE ASSET MANAGEMENT IMPLEMENTATION ACTIVITIES - SALARIES AND EXPENSES 7/1/18 THROUGH 6/30/19	0.0	CA	SALARIES	STBGP	1,016,000	812,800	-	-	-	-	203,200
1923	MN 999	8816-2547	2019	MNDOT	**SEC164** 2019 TZD REGIONAL COORDINATOR	0.0	SH	TZD BEHAVIOR	HSIP	485,000	485,000	-	-	-	-	-
										5,176,000	4,147,800	-	-	-	-	1,028,200

ATP C - STATEWIDE FEDERAL NONE-STATE ROAD CONSTRUCTION PROGRAM

FY 2018-FY 2021 STATE TRANSPORTATION IMPROVEMENT PROGRAM (STIP)

Seq. #	ROUTE SYSTEM	PROJECT NUMBER	YEAR	AGENCY	PROJECT DESCRIPTION	MILE	PRGM	WORK TYPE	PROPOSED FUND	STIP TOTAL	FHWA	AC	FTA	TH	BOND	OTHER
1924	MN 999	880C-AMAI-20	2020	MNDOT	2020 STATEWIDE: FURTHER ENTERPRISE ASSET MANAGEMENT/TRANSPORTATION ASSET MANAGEMENT (EAMS/TAMS) SYSTEM ACQUISITION, MAINT FEE & IMPLEMENTATION SERVICE 7/1/2019 TO 6/30/2020	0.0	CA	ASSET MGMT	STBGP	1,500,000	1,200,000	-	-	-	-	300,000
1925	MN 999	880C-LTA-20	2020	MNDOT	2020 LOCAL TECHNICAL ASSISTANCE PROGRAM	0.0	PL	PLANNING	STBGP	300,000	150,000	-	-	-	-	150,000
1926	MN 999	880C-RDF-20/21	2020	MNDOT	SFY 2020 AND SFY 2021 RED DYED FUEL TAX EVASION ENFORCEMENT, TWO-YEAR INTER-AGENCY AGREEMENT 07/01/19-06/30/21	0.0	MA	SETASIDE	STBGP	360,000	360,000	-	-	-	-	-
1927	MN 999	8816-2533	2020	MNDOT	2020 STATEWIDE ENTERPRISE ASSET MANAGEMENT IMPLEMENTATION ACTIVITIES - SALARIES AND EXPENSES 7/1/19 THROUGH 6/30/20	0.0	CA	SALARIES	STBGP	1,046,480	837,184	-	-	-	-	209,296
1928	MN 999	8816-2548	2020	MNDOT	**SEC164** 2020 TZD REGIONAL COORDINATOR POSITIONS	0.0	SH	TZD BEHAVIOR STRTGY	HSIP	485,000	485,000	-	-	-	-	-
										3,691,480	3,032,184	-	-	-	-	659,296

ATP C - STATEWIDE FEDERAL NONE-STATE ROAD CONSTRUCTION PROGRAM

FY 2018-FY 2021 STATE TRANSPORTATION IMPROVEMENT PROGRAM (STIP)

Seq. #	ROUTE SYSTEM	PROJECT NUMBER	YEAR	AGENCY	PROJECT DESCRIPTION	MILE	PRGM	WORK TYPE	PROPOSED FUND	STIP TOTAL	FHWA	AC	FTA	TH	BOND	OTHER
1929	MN 999	880C-AMAI-21	2021	MNDOT	2021 STATEWIDE: FURTHER ENTERPRISE ASSET MANAGEMENT/TRANSPORTATION ASSET MANAGEMENT (EAMS/TAMS) SYSTEM ACQUISITION, MAINT FEE & IMPLEMENTATION SERVICE 7/1/2020 TO 6/30/2021	0.0	CA	ASSET MGMT	STBGP	1,500,000	1,200,000	-	-	-	-	300,000
1930	MN 999	880C-EAMS-21	2021	MNDOT	2021 STATEWIDE ENTERPRISE ASSET MANAGEMENT IMPLEMENTATION ACTIVITIES - SALARIES AND EXPENSES 7/1/20 THROUGH 6/30/21	0.0	CA	SALARIES	STBGP	1,000,000	800,000	-	-	-	-	200,000
1931	MN 999	880C-LTA-21	2021	MNDOT	2021 LOCAL TECHNICAL ASSISTANCE PROGRAM	0.0	PL	PLANNING	STBGP	300,000	150,000	-	-	-	-	150,000
1932	MN 999	880C-TZDC-21	2021	MNDOT	**SEC164** 20201 TZD REGIONAL COORDINATOR POSITIONS	0.0	SH	TZD BEHAVIOR STRTGY	HSIP	485,000	485,000	-	-	-	-	-
										3,285,000	2,635,000	-	-	-	-	650,000

ATP C - STATEWIDE LOCAL PROGRAM																
FY 2018-FY 2021 STATE TRANSPORTATION IMPROVEMENT PROGRAM (STIP)																
Seq. #	ROUTE SYSTEM	PROJECT NUMBER	YEAR	AGENCY	PROJECT DESCRIPTION	MILE	PRGM	WORK TYPE	PROPOSED FUND	STIP TOTAL	FHWA	AC	FTA	TH	BOND	OTHER
1933	LOCAL 999	088-030-066	2018	MNDOT	2018 FRACTURE CRITICAL BRIDGE INSPECTIONS ON LOCAL SYSTEM OFF OF THE FEDERAL AID SYSTEM	0.0	BI	BRIDGE INSPECTION	STBGP	200,000	200,000	-	-	-	-	-
1934	LOCAL 999	088-030-067	2018	MNDOT	2018 FRACTURE CRITICAL BRIDGE INSPECTIONS ON LOCAL SYSTEM ON THE FEDERAL AID SYSTEM	0.0	BI	BRIDGE INSPECTION	STBGP	60,000	50,000	-	-	-	-	10,000
1935	LOCAL 999	088-030-074	2018	MNDOT	2018 BRIDGE LOAD RATING INSPECTION AND SPECIALIZED HAULING VEHICLES (SHV) LOAD RATINGS ON LOCAL SYSTEM	0.0	BI	BRIDGE INSPECTION	STBGP	1,250,000	976,000	-	-	-	-	274,000
1936	LOCAL 999	088-070-064	2018	MNDOT	**SEC164** STATEWIDE: 2018 COUNTY ROAD SAFETY PLAN UPDATE-YEAR 3 UP TO 15 COUNTIES	0.0	SH	SAFETY TARGET	HSIP	1,250,000	1,000,000	-	-	-	-	250,000
1937	LOCAL 999	880C-LNHS-18	2018	LOCAL	2018 LOCAL NHS PAVEMENT PROGRAM	0.0	RS	PAVEMENT	STBGP	3,520,218	2,816,174	-	-	-	-	704,044
1938	LOCAL 999	880C-NTA-18	2018	LOCAL	2018 NON-TRADITIONAL TRANSPORTATION ALTERNATIVES SETASIDE	0.0	TA	SETASIDE	STBGTAP	6,250,000	5,000,000	-	-	-	-	1,250,000
1939	LOCAL 999	8816-2642	2018	MNDOT	**SB** SCENIC BYWAY SIGN INSTALLATION	0.0	EN	SIGNING	STBGTAP	180,000	143,500	-	-	16,500	-	20,000
										12,710,218	10,185,674	-	-	16,500	-	2,508,044

ATP C - STATEWIDE LOCAL PROGRAM		FY 2018-FY 2021 STATE TRANSPORTATION IMPROVEMENT PROGRAM (STIP)														
Seq. #	ROUTE SYSTEM	PROJECT NUMBER	YEAR	AGENCY	PROJECT DESCRIPTION	MILE	PRGM	WORK TYPE	PROPOSED FUND	STIP TOTAL	FHWA	AC	FTA	TH	BOND	OTHER
1940	LOCAL 999	088-030-069	2019	MNDOT	2019 FRACTURE CRITICAL BRIDGE INSPECTIONS ON LOCAL SYSTEM OFF OF THE FEDERAL AID SYSTEM	0.0	BI	BRIDGE INSPECTION	STBGP	125,000	125,000	-	-	-	-	-
1941	LOCAL 999	088-030-070	2019	MNDOT	2019 FRACTURE CRITICAL BRIDGE INSPECTIONS ON LOCAL SYSTEM ON THE FEDERAL AID SYSTEM	0.0	BI	BRIDGE INSPECTION	STBGP	150,000	125,000	-	-	-	-	25,000
1942	LOCAL 999	088-030-075	2019	MNDOT	2019 BRIDGE LOAD RATING INSPECTION AND SPECIALIZED HAULING VEHICLES (SHV) LOAD RATINGS ON LOCAL SYSTEM	0.0	BI	BRIDGE INSPECTION	STBGP	1,500,000	844,000	-	-	-	-	656,000
1943	LOCAL 999	088-060-006	2019	MNDOT	**SB** STATEWIDE SCENIC BYWAYS SIGNING PHASE TWO	0.0	EN	SIGNING	STBGTAP	650,000	356,000	-	-	-	-	294,000
1944	LOCAL 999	088-070-065	2019	MNDOT	**SEC164** STATEWIDE: 2019 COUNTY ROAD SAFETY PLAN UPDATE-YEAR 4 UP TO 15 COUNTIES	0.0	SH	SAFETY TARGET	HSIP	1,250,000	1,000,000	-	-	-	-	250,000
1945	LOCAL 999	880C-LNHS-19	2019	LOCAL	2019 LOCAL NHS PAVEMENT PROGRAM	0.0	RS	PAVEMENT	STBGP	3,520,218	2,816,174	-	-	-	-	704,044
1946	LOCAL 999	880C-NTA-19	2019	LOCAL	2019 NON-TRADITIONAL TRANSPORTATION ALTERNATIVES SETASIDE	0.0	TA	SETASIDE	STBGTAP	6,250,000	5,000,000	-	-	-	-	1,250,000
										13,445,218	10,266,174	-	-	-	-	3,179,044

ATP C - STATEWIDE LOCAL PROGRAM		FY 2018-FY 2021 STATE TRANSPORTATION IMPROVEMENT PROGRAM (STIP)														
Seq. #	ROUTE SYSTEM	PROJECT NUMBER	YEAR	AGENCY	PROJECT DESCRIPTION	MILE	PRGM	WORK TYPE	PROPOSED FUND	STIP TOTAL	FHWA	AC	FTA	TH	BOND	OTHER
1947	LOCAL 999	088-030-071	2020	MNDOT	2020 FRACTURE CRITICAL BRIDGE INSPECTIONS ON LOCAL SYSTEM OFF OF THE FEDERAL AID SYSTEM	0.0	BI	BRIDGE INSPECTION	STBGP	200,000	200,000	-	-	-	-	-
1948	LOCAL 999	088-030-072	2020	MNDOT	2020 FRACTURE CRITICAL BRIDGE INSPECTIONS ON LOCAL SYSTEM ON THE FEDERAL AID SYSTEM	0.0	BI	BRIDGE INSPECTION	STBGP	60,000	50,000	-	-	-	-	10,000
1949	LOCAL 999	088-030-076	2020	MNDOT	2020 BRIDGE LOAD RATING INSPECTION AND SPECIALIZED HAULING VEHICLES (SHV) LOAD RATINGS ON LOCAL SYSTEM	0.0	BI	BRIDGE INSPECTION	STBGP	1,500,000	1,200,000	-	-	-	-	300,000
1950	LOCAL 999	088-070-066	2020	MNDOT	**SEC164** STATEWIDE: 2020 COUNTY ROAD SAFETY PLAN UPDATE-YEAR 5 UP TO 15 COUNTIES	0.0	SH	SAFETY TARGET	HSIP	1,250,000	1,000,000	-	-	-	-	250,000
1951	LOCAL 999	880C-LBUWI-20	2020	MNDOT	2020 LOCAL BRIDGE UNDERWATER INSPECTION	0.0	BI	BRIDGE INSPECTION	STBGP	875,000	700,000	-	-	-	-	175,000
1952	LOCAL 999	880C-LNHS-20	2020	LOCAL	2020 LOCAL NHS PAVEMENT PROGRAM	0.0	RS	PAVEMENT	STBGP	3,520,218	2,816,174	-	-	-	-	704,044
1953	LOCAL 999	880C-NTA-20	2020	LOCAL	2020 NON-TRADITIONAL TRANSPORTATION ALTERNATIVES SETASIDE	0.0	TA	SETASIDE	STBGTAP	6,250,000	5,000,000	-	-	-	-	1,250,000
										13,655,218	10,966,174	-	-	-	-	2,689,044

ATP C - STATEWIDE LOCAL PROGRAM																
FY 2018-FY 2021 STATE TRANSPORTATION IMPROVEMENT PROGRAM (STIP)																
Seq. #	ROUTE SYSTEM	PROJECT NUMBER	YEAR	AGENCY	PROJECT DESCRIPTION	MILE	PRGM	WORK TYPE	PROPOSED FUND	STIP TOTAL	FHWA	AC	FTA	TH	BOND	OTHER
1954	LOCAL 999	088-030-077	2021	MNDOT	2021 BRIDGE LOAD RATING INSPECTION AND SPECIALIZED HAULING VEHICLES (SHV) LOAD RATINGS ON LOCAL SYSTEM	0.0	BI	BRIDGE INSPECTION	STBGP	1,250,000	1,000,000	-	-	-	-	250,000
1955	LOCAL 999	088-030-078	2021	MNDOT	2021 FRACTURE CRITICAL BRIDGE INSPECTIONS ON LOCAL SYSTEM OFF OF THE FEDERAL AID SYSTEM	0.0	BI	BRIDGE INSPECTION	STBGP	125,000	125,000	-	-	-	-	-
1956	LOCAL 999	088-030-079	2021	MNDOT	2021 FRACTURE CRITICAL BRIDGE INSPECTIONS ON LOCAL SYSTEM ON THE FEDERAL AID SYSTEM	0.0	BI	BRIDGE INSPECTION	STBGP	150,000	125,000	-	-	-	-	25,000
1957	LOCAL 999	880C-LNHS-21	2021	LOCAL	2021 LOCAL NHS PAVEMENT PROGRAM	0.0	RS	PAVEMENT	STBGP	3,520,218	2,816,174	-	-	-	-	704,044
1958	LOCAL 999	880C-NTA-21	2021	LOCAL	2021 NON-TRADITIONAL TRANSPORTATION ALTERNATIVES SETASIDE	0.0	TA	SETASIDE	STBGTAP	6,250,000	5,000,000	-	-	-	-	1,250,000
										11,295,218	9,066,174	-	-	-	-	2,229,044

ATP C - STATEWIDE MNDOT INVESTMENTS															FY 2018-FY 2021 STATE TRANSPORTATION IMPROVEMENT PROGRAM (STIP)		
Seq. #	ROUTE SYSTEM	PROJECT NUMBER	YEAR	AGENCY	PROJECT DESCRIPTION	MILE	PRGM	WORK TYPE	PROPOSED FUND	STIP TOTAL	FHWA	AC	FTA	TH	BOND	OTHER	
1959	MN 999	880C-164SF-18	2018	MNDOT	**SEC164** 2018 BUBBLE PROJECT	0.0	SH	SAFETY IMPR	SF	400,000	-	-	-	400,000	-	-	
1960	MN 999	880C-CM-18	2018	MNDOT	2018 CONTAMINATED MATERIAL CONTRACTS, ASBESTOS MATERIALS	0.0	CA	MITIGATION	SF	500,000	-	-	-	500,000	-	-	
1961	MN 999	880C-IEPD17NEW-18	2018	MNDOT	**17NEW** 2018 INTERNAL/EXTERNAL PROJECT DEVELOPMENT, SOCS	0.0	CA	PROGRAM SUPPORT	SF	6,000,000	-	-	-	6,000,000	-	-	
1962	MN 999	880C-IEPD-18	2018	MNDOT	2018 INTERNAL/EXTERNAL PROJECT DEVELOPMENT,	0.0	CA	PROGRAM	SF	15,000,000	-	-	-	15,000,000	-	-	
1963	MN 999	880C-RWI-18	2018	MNDOT	2018 RIGHT OF WAY INCIDENTALS	0.0	RW	RIGHT OF WAY	SF	200,000	-	-	-	200,000	-	-	
1964	MN 999	880C-SFM-18	2018	MNDOT	2018 STATE FURNISHED MATERIALS	0.0	MA	MISCELLANEOUS	SF	2,000,000	-	-	-	2,000,000	-	-	
1965	MN 999	880C-SHSP-18	2018	MNDOT	**SEC164** STATE HIGHWAY SAFETY PLAN	0.0	SH	SAFETY IMPR	HSIP	215,000	215,000	-	-	-	-	-	
1966	MN 999	880C-TSE-18	2018	MNDOT	**SEC164** TRAFFIC SAFETY EVALUATIONS	0.0	SH	SAFETY IMPR	HSIP	400,000	400,000	-	-	-	-	-	
1967	MN 999	880C-WLB17NEW-18	2018	MNDOT	**17NEW** 2018 WETLAND BANKING - INCREASE	0.0	RW	WETLAND	SF	1,000,000	-	-	-	1,000,000	-	-	
1968	MN 999	880C-WLB-18	2018	MNDOT	2018 WETLAND BANKING AGREEMENTS	0.0	RW	WETLAND	SF	250,000	-	-	-	250,000	-	-	
1969	MN 999	8816-2461	2018	MNDOT	STATEWIDE: TRUCK PARKING INFORMATION AND MANAGEMENT SYSTEM (TPIMS), TO PROVIDE REAL TIME INFORMATION ON TRUCK PARKING AVAILABILITY TO COMMERCIAL VEHICLE OPERATORS (CVO) AT VARIOUS MN REST AREA LOCATIONS (TIGER	0.0	SC	INTEL TRANS. SYSTEMS	SF	943,722	-	-	-	943,722	-	-	
										26,908,722	615,000	-	-	26,293,722	-	-	

ATP C - STATEWIDE MNDOT INVESTMENTS															FY 2018-FY 2021 STATE TRANSPORTATION IMPROVEMENT PROGRAM (STIP)	
Seq. #	ROUTE SYSTEM	PROJECT NUMBER	YEAR	AGENCY	PROJECT DESCRIPTION	MILE	PRGM	WORK TYPE	PROPOSED FUND	STIP TOTAL	FHWA	AC	FTA	TH	BOND	OTHER
1970	MN 999	880C-164SF-19	2019	MNDOT	**SEC164** 2019 BUBBLE PROJECT	0.0	SH	SAFETY IMPR	SF	400,000	-	-	-	400,000	-	-
1971	MN 999	880C-ADA-19	2019	MNDOT	2019 AMERICAN DISABILITY ACT (ADA) SETASIDE	0.0	RS	SETASIDE	STBGP	113,000	89,000	-	-	24,000	-	-
1972	MN 999	880C-CM-19	2019	MNDOT	2019 CONTAMINATED MATERIAL CONTRACTS, ASBESTOS MATERIALS	0.0	CA	MITIGATION	SF	500,000	-	-	-	500,000	-	-
1973	MN 999	880C-GNW-19	2019	MNDOT	2019 GREATER MN NOISE WALL PROGRAM	0.0	NO	NOISE WALL	SF	1,000,000	-	-	-	1,000,000	-	-
1974	MN 999	880C-HP-19	2019	MNDOT	2019 HISTORIC PROPERTIES SETASIDE	0.0	EN	APPURTENANCES	STBGP	2,000,000	1,600,000	-	-	400,000	-	-
1975	MN 999	880C-IEPD-19	2019	MNDOT	2019 INTERNAL/EXTERNAL PROJECT DEVELOPMENT,	0.0	CA	PROGRAM	SF	15,000,000	-	-	-	15,000,000	-	-
1976	MN 999	880C-ITS-19	2019	MNDOT	**ITS** 2019 REMAINING STATEWIDE SETASIDE	0.0	TM	INTEL TRANS.	STBGP	95,000	76,000	-	-	19,000	-	-
1977	MN 999	880C-NHFP-19	2019	MNDOT	**SPPF** 2019 STATEWIDE NATIONAL HIGHWAY FREIGHT PROGRAM SETASIDE	0.0	RS	SETASIDE	NHFP	23,000,000	20,700,000	-	-	2,300,000	-	-
1978	MN 999	880C-RWI-19	2019	MNDOT	2019 RIGHT OF WAY INCIDENTALS	0.0	RW	RIGHT OF WAY	SF	200,000	-	-	-	200,000	-	-
1979	MN 999	880C-SEC164-19	2019	MNDOT	**SEC164** 2019 REMAINING PROGRAM SETASIDE	0.0	SH	SETASIDE	HSIP	4,615,000	4,615,000	-	-	-	-	-
1980	MN 999	880C-SFM-19	2019	MNDOT	2019 STATE FURNISHED MATERIALS	0.0	MA	MISCELLANEOUS	SF	2,000,000	-	-	-	2,000,000	-	-
1981	MN 999	880C-WLB-19	2019	MNDOT	2019 WETLAND BANKING AGREEMENTS	0.0	RW	WETLAND	SF	250,000	-	-	-	250,000	-	-
										49,173,000	27,080,000	-	-	22,093,000	-	-

ATP C - STATEWIDE MNDOT INVESTMENTS															FY 2018-FY 2021 STATE TRANSPORTATION IMPROVEMENT PROGRAM (STIP)		
Seq. #	ROUTE SYSTEM	PROJECT NUMBER	YEAR	AGENCY	PROJECT DESCRIPTION	MILE	PRGM	WORK TYPE	PROPOSED FUND	STIP TOTAL	FHWA	AC	FTA	TH	BOND	OTHER	
1982	MN 999	880C-164SF-20	2020	MNDOT	**SEC164** 2020 BUBBLE PROJECT	0.0	SH	SAFETY IMPR	SF	400,000	-	-	-	400,000	-	-	
1983	MN 999	880C-ADA-20	2020	MNDOT	2020 AMERICAN DISABILITY ACT (ADA) SETASIDE	0.0	RS	SETASIDE	STBGP	1,735,000	1,388,000	-	-	347,000	-	-	
1984	MN 999	880C-CM-20	2020	MNDOT	2020 CONTAMINATED MATERIAL CONTRACTS, ASBESTOS MATERIALS	0.0	CA	MITIGATION	SF	500,000	-	-	-	500,000	-	-	
1985	MN 999	880C-GNW-20	2020	MNDOT	2020 GREATER MN NOISE WALL PROGRAM	0.0	NO	NOISE WALL	SF	1,000,000	-	-	-	1,000,000	-	-	
1986	MN 999	880C-HP-20	2020	MNDOT	2020 HISTORIC PROPERTIES SETASIDE	0.0	EN	APPURTENANCES	STBGP	2,000,000	1,600,000	-	-	400,000	-	-	
1987	MN 999	880C-IEPD-20	2020	MNDOT	2020 INTERNAL/EXTERNAL PROJECT DEVELOPMENT, SOCS	0.0	CA	PROGRAM SUPPORT	SF	15,000,000	-	-	-	15,000,000	-	-	
1988	MN 999	880C-ITS-20	2020	MNDOT	**ITS** 2020 REMAINING STATEWIDE SETASIDE	0.0	TM	INTEL TRANS. SYSTEMS	STBGP	125,000	100,000	-	-	25,000	-	-	
1989	MN 999	880C-NHFP-20	2020	MNDOT	**SPPF** 2020 STATEWIDE NATIONAL HIGHWAY FREIGHT PROGRAM SETASIDE	0.0	RS	SETASIDE	NHFP	25,600,000	23,000,000	-	-	2,600,000	-	-	
1990	MN 999	880C-RWI-20	2020	MNDOT	2020 RIGHT OF WAY INCIDENTALS	0.0	RW	RIGHT OF WAY	SF	200,000	-	-	-	200,000	-	-	
1991	MN 999	880C-SEC164-20	2020	MNDOT	**SEC164** 2020 REMAINING PROGRAM SETASIDE	0.0	SH	SETASIDE	HSIP	5,415,000	5,415,000	-	-	-	-	-	
1992	MN 999	880C-SFM-20	2020	MNDOT	2020 STATE FURNISHED MATERIALS	0.0	MA	MISCELLANEOUS	SF	2,000,000	-	-	-	2,000,000	-	-	
1993	MN 999	880C-WLB-20	2020	MNDOT	2020 WETLAND BANKING AGREEMENTS	0.0	RW	WETLAND MITIGATION	SF	250,000	-	-	-	250,000	-	-	
1994	MN 999	880C-WS-20	2020	MNDOT	2020 WEIGH STATION SETASIDE	0.0	RS	SETASIDE	STBGP	2,000,000	1,600,000	-	-	400,000	-	-	
										56,225,000	33,103,000	-	-	23,122,000	-	-	

ATP C - STATEWIDE MNDOT INVESTMENTS															FY 2018-FY 2021 STATE TRANSPORTATION IMPROVEMENT PROGRAM (STIP)		
Seq. #	ROUTE SYSTEM	PROJECT NUMBER	YEAR	AGENCY	PROJECT DESCRIPTION	MILE	PRGM	WORK TYPE	PROPOSED FUND	STIP TOTAL	FHWA	AC	FTA	TH	BOND	OTHER	
1995	MN 999	880C-164SF-21	2021	MNDOT	**SEC164** 2021 BUBBLE PROJECT	0.0	SH	SAFETY IMPR	SF	400,000	-	-	-	400,000	-	-	
1996	MN 999	880C-ADA-21	2021	MNDOT	2021 AMERICAN DISABILITY ACT (ADA) SETASIDE	0.0	RS	SETASIDE	STBGP	3,309,000	2,647,000	-	-	662,000	-	-	
1997	MN 999	880C-CM-21	2021	MNDOT	2021 CONTAMINATED MATERIAL CONTRACTS, ASBESTOS MATERIALS	0.0	CA	MITIGATION	SF	500,000	-	-	-	500,000	-	-	
1998	MN 999	880C-GNW-20	2021	MNDOT	2021 GREATER MN NOISE WALL PROGRAM	0.0	NO	NOISE WALL	SF	1,000,000	-	-	-	1,000,000	-	-	
1999	MN 999	880C-HP-21	2021	MNDOT	2021 HISTORIC PROPERTIES SETASIDE	0.0	EN	APPURTENANCES	STBGP	2,000,000	1,600,000	-	-	400,000	-	-	
2000	MN 999	880C-IEPD-21	2021	MNDOT	2021 INTERNAL/EXTERNAL PROJECT DEVELOPMENT, SOCS	0.0	CA	PROGRAM SUPPORT	SF	15,000,000	-	-	-	15,000,000	-	-	
2001	MN 999	880C-ITS-21	2021	MNDOT	**ITS** 2021 REMAINING STATEWIDE SETASIDE	0.0	TM	INTEL TRANS. SYSTEMS	STBGP	726,875	581,500	-	-	145,375	-	-	
2002	MN 999	880C-NHFP-21	2021	MNDOT	**SPPF** 2021 STATEWIDE NATIONAL HIGHWAY FREIGHT PROGRAM SETASIDE	0.0	RS	SETASIDE	NHFP	25,600,000	23,000,000	-	-	2,600,000	-	-	
2003	MN 999	880C-RWI-21	2021	MNDOT	2021 RIGHT OF WAY INCIDENTALS	0.0	RW	RIGHT OF WAY	SF	200,000	-	-	-	200,000	-	-	
2004	MN 999	880C-SEC164-21	2021	MNDOT	**SEC164** 2021 REMAINING PROGRAM SETASIDE	0.0	SH	SETASIDE	HSIP	6,415,000	6,415,000	-	-	-	-	-	
2005	MN 999	880C-SFM-21	2021	MNDOT	2021 STATE FURNISHED MATERIALS	0.0	MA	MISCELLANEOUS	SF	2,000,000	-	-	-	2,000,000	-	-	
2006	MN 999	880C-WLB-21	2021	MNDOT	2021 WETLAND BANKING AGREEMENTS	0.0	RW	WETLAND MITIGATION	SF	250,000	-	-	-	250,000	-	-	
2007	MN 999	880C-WS-21	2021	MNDOT	2021 WEIGH STATION SETASIDE	0.0	RS	SETASIDE	STBGP	2,000,000	1,600,000	-	-	400,000	-	-	
										59,400,875	35,843,500	-	-	23,557,375	-	-	

ATP C - STATEWIDE RAIL		FY 2018-FY 2021 STATE TRANSPORTATION IMPROVEMENT PROGRAM (STIP)														
Seq. #	ROUTE SYSTEM	PROJECT NUMBER	YEAR	AGENCY	PROJECT DESCRIPTION	MILE	PRGM	WORK TYPE	PROPOSED FUND	STIP TOTAL	FHWA	AC	FTA	TH	BOND	OTHER
2008	RR	8816-2610	2018	MNDOT	RAILROAD CROSSING DATABASE AND INVENTORY INSPECTION 7/1/17 TO 6/30/18	0.0	SR	RR XING IMPV	RRS	129,000	99,000	-	-	-	-	30,000
										129,000	99,000	-	-	-	-	30,000
2009	RR	8816-2613	2019	MNDOT	RAILROAD CROSSING DATABASE AND INVENTORY INSPECTION 7/1/18 TO 6/30/19	0.0	SR	RR XING IMPV	RRS	110,000	99,000	-	-	-	-	11,000
										110,000	99,000	-	-	-	-	11,000
2010	RR	880C-RAIL-20	2020	MNDOT	2020 RAIL HIGHWAY CROSSINGS REMAINING SETASIDE	0.0	SR	PLANNING	RRS	3,444,444	3,100,000	-	-	-	-	344,444
2011	RR	880C-THRC-20	2020	MNDOT	2020 TRUNK HIGHWAY RAIL CROSSINGS, EQUIPMENT REPLACEMENT, SETASIDE	0.0	SR	RR XING IMPV	RRS	1,111,111	1,000,000	-	-	-	-	111,111
										4,555,555	4,100,000	-	-	-	-	455,555
2012	RR	880C-RAIL-21	2021	MNDOT	2021 RAIL HIGHWAY CROSSINGS SETASIDE	0.0	SR	PLANNING	RRS	6,777,777	6,100,000	-	-	-	-	677,777
2013	RR	880C-THRC-21	2021	MNDOT	2021 TRUNK HIGHWAY RAIL CROSSINGS, EQUIPMENT REPLACEMENT, SETASIDE	0.0	SR	RR XING IMPV	RRS	1,111,111	1,000,000	-	-	-	-	111,111
										7,888,888	7,100,000	-	-	-	-	788,888

ATP C - WORKFORCE DEVELOPMENT

FY 2018-FY 2021 STATE TRANSPORTATION IMPROVEMENT PROGRAM (STIP)

Seq. #	ROUTE SYSTEM	PROJECT NUMBER	YEAR	AGENCY	PROJECT DESCRIPTION	MILE	PRGM	WORK TYPE	PROPOSED FUND	STIP TOTAL	FHWA	AC	FTA	TH	BOND	OTHER
2014	MN 999	880C-DBE-18	2018	MNDOT	2018 BUSINESS TRAINING, TECHNICAL ASSISTANCE, AND CONSULTING REMAINING (INCLUDING SUPPORTIVE SERVICES)	0.0	CA	WORKFORCE DEV	STBGP	614,000	614,000	-	-	-	-	-
2015	MN 999	880C-HHT-18	2018	MNDOT	2018 CONSTRUCTION TRADES HIGHWAY HEAVY TRAINING	0.0	CA	WORKFORCE DEV	STBGP	775,000	775,000	-	-	-	-	-
2016	MN 999	880C-MP-18	2018	MNDOT	2018 MENTOR PROTÉGÉ	0.0	CA	WORKFORCE DEV	STBGP	500	500	-	-	-	-	-
2017	MN 999	880C-NSTI-18	2018	MNDOT	2018 NATIONAL SUMMER TRANSPORTATION INSTITUTE (NSTI) PROGRAM	0.0	CA	WORKFORCE DEV	FFM	50,000	50,000	-	-	-	-	-
2018	MN 999	880C-OWFT-18	2018	MNDOT	2018 OUTREACH WORKFORCE TRAINING	0.0	CA	WORKFORCE DEV	STBGP	23,000	23,000	-	-	-	-	-
2019	MN 999	880C-SBO-18	2018	MNDOT	2018 SMALL BUSINESS OUTREACH	0.0	CA	WORKFORCE DEV	STBGP	500	500	-	-	-	-	-
2020	MN 999	880C-TRIBAL-18	2018	MNDOT	2018 TRIBAL CONSTRUCTION TRADES HIGHWAY HEAVY TRAINING	0.0	CA	WORKFORCE DEV	STBGP	91,000	91,000	-	-	-	-	-
2021	MN 999	880C-TVI-18	2018	MNDOT	2018 TITLE VI IMPLEMENTATION, PLANNING, AND COMPLIANCE	0.0	CA	TITLE VI IMPL	STBGP	10,000	10,000	-	-	-	-	-
2022	MN 999	8816-2549	2018	MNDOT	2018 SEEDS/PHOENIX INTERNSHIPS	0.0	CA	WORKFORCE DEV	STBGP	700,000	700,000	-	-	-	-	-
2023	MN 999	8816-2696	2018	MNDOT	PROGRAM TO ADMINISTER THE WORKING CAPITAL LOAN FUND (WCLF) AND PROVIDE PROGRAM TECHNICAL ASSISTANCE FOR DISADVANTAGED BUSINESS ENTERPRISES (DBES) TO ASSIST THEM WITH THE CAPITAL NEEDED TO WORK ON MNDOT PROJECTS	0.0	CA	WORKFORCE DEV	STBGP	186,000	186,000	-	-	-	-	-
										2,450,000	2,450,000	-	-	-	-	-

ATP C - WORKFORCE DEVELOPMENT

FY 2018-FY 2021 STATE TRANSPORTATION IMPROVEMENT PROGRAM (STIP)

Seq. #	ROUTE SYSTEM	PROJECT NUMBER	YEAR	AGENCY	PROJECT DESCRIPTION	MILE	PRGM	WORK TYPE	PROPOSED FUND	STIP TOTAL	FHWA	AC	FTA	TH	BOND	OTHER
2024	MN 999	880C-DBE-19	2019	MNDOT	2019 BUSINESS TRAINING, TECHNICAL ASSISTANCE, AND CONSULTING (INCLUDING SUPPORTIVE SERVICES)	0.0	CA	WORKFORCE DEV	STBGP	800,000	800,000	-	-	-	-	-
2025	MN 999	880C-HHT-19	2019	MNDOT	2019 CONSTRUCTION TRADES HIGHWAY HEAVY TRAINING	0.0	CA	WORKFORCE DEV	STBGP	775,000	775,000	-	-	-	-	-
2026	MN 999	880C-MP-19	2019	MNDOT	2019 MENTOR PROTÉGÉ	0.0	CA	WORKFORCE DEV	STBGP	500	500	-	-	-	-	-
2027	MN 999	880C-NSTI-19	2019	MNDOT	2019 NATIONAL SUMMER TRANSPORTATION INSTITUTE (NSTI) PROGRAM	0.0	CA	WORKFORCE DEV	FFM	50,000	50,000	-	-	-	-	-
2028	MN 999	880C-OWFT-19	2019	MNDOT	2019 OUTREACH WORKFORCE TRAINING	0.0	CA	WORKFORCE DEV	STBGP	23,000	23,000	-	-	-	-	-
2029	MN 999	880C-SBO-19	2019	MNDOT	2019 SMALL BUSINESS OUTREACH	0.0	CA	WORKFORCE DEV	STBGP	500	500	-	-	-	-	-
2030	MN 999	880C-TRIBAL-19	2019	MNDOT	2019 TRIBAL CONSTRUCTION TRADES HIGHWAY HEAVY TRAINING	0.0	CA	WORKFORCE DEV	STBGP	91,000	91,000	-	-	-	-	-
2031	MN 999	880C-TVI-19	2019	MNDOT	2019 TITLE VI IMPLEMENTATION, PLANNING, AND COMPLIANCE	0.0	CA	TITLE VI IMPL	STBGP	10,000	10,000	-	-	-	-	-
2032	MN 999	8816-2550	2019	MNDOT	2019 SEEDS/PHOENIX INTERNSHIPS	0.0	CA	WORKFORCE DEV	STBGP	700,000	700,000	-	-	-	-	-
										2,450,000	2,450,000	-	-	-	-	-

ATP C - WORKFORCE DEVELOPMENT

FY 2018-FY 2021 STATE TRANSPORTATION IMPROVEMENT PROGRAM (STIP)

Seq. #	ROUTE SYSTEM	PROJECT NUMBER	YEAR	AGENCY	PROJECT DESCRIPTION	MILE	PRGM	WORK TYPE	PROPOSED FUND	STIP TOTAL	FHWA	AC	FTA	TH	BOND	OTHER
2033	MN 999	880C-DBE-20	2020	MNDOT	2020 BUSINESS TRAINING, TECHNICAL ASSISTANCE, AND CONSULTING (INCLUDING SUPPORTIVE SERVICES)	0.0	CA	WORKFORCE DEV	STBGP	800,000	800,000	-	-	-	-	-
2034	MN 999	880C-HHT-20	2020	MNDOT	2020 CONSTRUCTION TRADES HIGHWAY HEAVY TRAINING	0.0	CA	WORKFORCE DEV	STBGP	775,000	775,000	-	-	-	-	-
2035	MN 999	880C-MP-20	2020	MNDOT	2020 MENTOR PROTÉGÉ	0.0	CA	WORKFORCE DEV	STBGP	500	500	-	-	-	-	-
2036	MN 999	880C-NSTI-20	2020	MNDOT	2020 NATIONAL SUMMER TRANSPORTATION INSTITUTE (NSTI) PROGRAM	0.0	CA	WORKFORCE DEV	FFM	50,000	50,000	-	-	-	-	-
2037	MN 999	880C-OWFT-20	2020	MNDOT	2020 OUTREACH WORKFORCE TRAINING	0.0	CA	WORKFORCE DEV	STBGP	23,000	23,000	-	-	-	-	-
2038	MN 999	880C-SBO-20	2020	MNDOT	2020 SMALL BUSINESS OUTREACH	0.0	CA	WORKFORCE DEV	STBGP	500	500	-	-	-	-	-
2039	MN 999	880C-TRIBAL-20	2020	MNDOT	2020 TRIBAL CONSTRUCTION TRADES HIGHWAY HEAVY TRAINING	0.0	CA	WORKFORCE DEV	STBGP	91,000	91,000	-	-	-	-	-
2040	MN 999	880C-TVI-20	2020	MNDOT	2020 TITLE VI IMPLEMENTATION, PLANNING, AND COMPLIANCE	0.0	CA	TITLE VI IMPL	STBGP	10,000	10,000	-	-	-	-	-
2041	MN 999	8816-2551	2020	MNDOT	2020 SEEDS/PHOENIX INTERNSHIPS	0.0	CA	WORKFORCE DEV	STBGP	700,000	700,000	-	-	-	-	-
										2,450,000	2,450,000	-	-	-	-	-

ATP C - WORKFORCE DEVELOPMENT

FY 2018-FY 2021 STATE TRANSPORTATION IMPROVEMENT PROGRAM (STIP)

Seq. #	ROUTE SYSTEM	PROJECT NUMBER	YEAR	AGENCY	PROJECT DESCRIPTION	MILE	PRGM	WORK TYPE	PROPOSED FUND	STIP TOTAL	FHWA	AC	FTA	TH	BOND	OTHER
2042	MN 999	880C-DBE-21	2021	MNDOT	2021 BUSINESS TRAINING, TECHNICAL ASSISTANCE, AND CONSULTING (INCLUDING SUPPORTIVE SERVICES)	0.0	CA	WORKFORCE DEV	STBGP	800,000	800,000	-	-	-	-	-
2043	MN 999	880C-HHT-21	2021	MNDOT	2021 CONSTRUCTION TRADES HIGHWAY HEAVY TRAINING	0.0	CA	WORKFORCE DEV	STBGP	775,000	775,000	-	-	-	-	-
2044	MN 999	880C-MP-21	2021	MNDOT	2021 MENTOR PROTÉGÉ	0.0	CA	WORKFORCE DEV	STBGP	500	500	-	-	-	-	-
2045	MN 999	880C-NSTI-21	2021	MNDOT	2021 NATIONAL SUMMER TRANSPORTATION INSTITUTE (NSTI) PROGRAM	0.0	CA	WORKFORCE DEV	FFM	50,000	50,000	-	-	-	-	-
2046	MN 999	880C-OWFT-21	2021	MNDOT	2021 OUTREACH WORKFORCE TRAINING	0.0	CA	WORKFORCE DEV	STBGP	23,000	23,000	-	-	-	-	-
2047	MN 999	880C-SBO-21	2021	MNDOT	2021 SMALL BUSINESS OUTREACH	0.0	CA	WORKFORCE DEV	STBGP	500	500	-	-	-	-	-
2048	MN 999	880C-SEED-21	2021	MNDOT	2021 SEEDS/PHOENIX INTERNSHIPS	0.0	CA	WORKFORCE DEV	STBGP	700,000	700,000	-	-	-	-	-
2049	MN 999	880C-TRIBAL-21	2021	MNDOT	2021 TRIBAL CONSTRUCTION TRADES HIGHWAY HEAVY TRAINING	0.0	CA	WORKFORCE DEV	STBGP	91,000	91,000	-	-	-	-	-
2050	MN 999	880C-TVI-21	2021	MNDOT	2021 TITLE VI IMPLEMENTATION, PLANNING, AND COMPLIANCE	0.0	CA	TITLE VI IMPL	STBGP	10,000	10,000	-	-	-	-	-
										2,450,000	2,450,000	-	-	-	-	-

ATP C - OTHER FEDERAL ALLOCATIONS

FY 2018-FY 2021 STATE TRANSPORTATION IMPROVEMENT PROGRAM (STIP)

Seq. #	ROUTE SYSTEM	PROJECT NUMBER	YEAR	AGENCY	PROJECT DESCRIPTION	MILE	PRGM	WORK TYPE	PROPOSED FUND	STIP TOTAL	FHWA	AC	FTA	TH	BOND	OTHER
2051	LOCAL	089-595-005	2018	BIA	2017 AND 2018 FERRY BOAT ALLOCATION	0.0	FB	FERRY BOAT	FFM	300,000	240,000	-	-	-	-	60,000
2052	LOCAL	880C-FLAP-18	2018	LOCAL	2018 FEDERAL LANDS ACCESS PROGRAM	0.0	FL	FEDERAL LANDS	FFM	1,125,000	900,000	-	-	-	-	225,000
										1,425,000	1,140,000	-	-	-	-	285,000
2053	LOCAL	089-595-006	2019	BIA	2019 FERRY BOAT ALLOCATION	0.0	FB	FERRY BOAT	FFM	212,500	170,000	-	-	-	-	42,500
2054	LOCAL	880C-FLAP-19	2019	LOCAL	2019 FEDERAL LANDS ACCESS PROGRAM	0.0	FL	FEDERAL LANDS	FFM	1,750,000	1,400,000	-	-	-	-	350,000
										1,962,500	1,570,000	-	-	-	-	392,500
2055	LOCAL	880C-FBP-20	2020	BIA	2020 FERRY BOAT ALLOCATION	0.0	FB	FERRY BOAT	FFM	212,500	170,000	-	-	-	-	42,500
2056	LOCAL	880C-FLAP-20	2020	LOCAL	2020 FEDERAL LANDS ACCESS PROGRAM	0.0	FL	FEDERAL LANDS	FFM	1,750,000	1,400,000	-	-	-	-	350,000
										1,962,500	1,570,000	-	-	-	-	392,500
2057	LOCAL	880C-FBP-21	2021	BIA	2021 FERRY BOAT ALLOCATION	0.0	FB	FERRY BOAT	FFM	212,500	170,000	-	-	-	-	42,500
2058	LOCAL	880C-FLAP-21	2021	LOCAL	2021 FEDERAL LANDS ACCESS PROGRAM	0.0	FL	FEDERAL LANDS	FFM	1,750,000	1,400,000	-	-	-	-	350,000
										1,962,500	1,570,000	-	-	-	-	392,500

ATP C - STATEWIDE TRANSIT

FY 2018-FY 2021 STATE TRANSPORTATION IMPROVEMENT PROGRAM (STIP)

Seq. #	ROUTE SYSTEM	PROJECT NUMBER	YEAR	AGENCY	PROJECT DESCRIPTION	MILE	PRGM	WORK TYPE	PROPOSED FUND	STIP TOTAL	FHWA	AC	FTA	TH	BOND	OTHER
2059	BB	TRF-0051-18	2018	MNDOT	SECT 5310: SCOTT COUNTY; MOBILITY MANAGEMENT	0.0	NB	TRANSIT OPERATIONS	FTA	420,000	-	-	336,000	-	-	84,000
2060	BB	TRF-9056-18	2018	MNDOT	SECT 5310: NEWTRAX; MOBILITY MANAGEMENT	0.0	NB	TRANSIT OPERATIONS	FTA	180,000	-	-	144,000	-	-	36,000
2061	BB	TRF-9081-18	2018	MNDOT	SECT 5311(F): INTER-CITY BUS PROGRAM: INCLUDES OPERATING (50%/100%) CAPITAL VEHICLE PURCHASES (80%), CAPITAL VEHICLE REHAB (80%), MARKETING (80%)	0.0	OB	TRANSIT OPERATIONS	FTA	5,500,000	-	-	2,200,000	-	-	3,300,000
2062	BB	TRF-9101-18	2018	MNDOT	SECT 5311: GREATER MN TRANSIT OPERATING; PUBLIC TRANSIT OPERATING ASSISTANCE	0.0	OB	TRANSIT OPERATIONS	FTA	57,500,000	-	-	15,300,000	-	-	42,200,000
2063	BB	TRF-9107-18	2018	MNDOT	SECT 5310: GREATER MN TRANSIT CAPITAL INCLUDING RURAL TRANSIT BUSES, MOBILITY MANAGEMENT AND ITS PROJECTS	0.0	NB	PURCHASE BUS	FTA	1,943,750	-	-	1,555,000	-	-	388,750
2064	BB	TRF-9110-18	2018	MNDOT	SECT 5310: MN TRANSIT CAPITAL INCLUDING LARGE URBAN TRANSIT BUSES, MOBILITY MANAGEMENT, AND ITS PROJECTS	0.0	NB	PURCHASE BUS	FTA	2,081,000	-	-	1,664,800	-	-	416,200
2065	BB	TRF-9117-18	2018	MNDOT	SECT 5310: DAKOTA COUNTY; MOBILITY MANAGEMENT	0.0	NB	TRANSIT OPERATIONS	FTA	294,000	-	-	235,200	-	-	58,800
2066	BB	TRF-9122-18	2018	MNDOT	SECT 5310: SMALL URBAN TRANSIT CAPITAL INCLUDING SMALL URBAN TRANSIT BUSES, MOBILITY MANAGEMENT, AND ITS PROJECTS	0.0	NB	PURCHASE BUS	FTA	987,500	-	-	790,000	-	-	197,500
2067	MN 999	880C-RIDE-18	2018	MNDOT	2018 MINNESOTA RIDESHARE COORDINATOR	0.0	MA	SALARIES	STBGP	187,500	150,000	-	-	-	-	37,500
2068	PED/BIKE	880C-PED-18	2018	MNDOT	2018 STATEWIDE PEDESTRIAN AND BIKE COORDINATOR	0.0	MA	SALARIES	STBGTAP	187,500	150,000	-	-	-	-	37,500
2069	PED/BIKE	8816-2666	2018	LOCAL	STATEWIDE: SAFE ROUTES TO SCHOOL (SRTS) PROGRAM MANAGEMENT FROM 07/01/17 TO 6/30/2018, SALARIES & EXPENSES	0.0	MA	SALARIES	STBGTAP	187,500	150,000	-	-	-	-	37,500
2070	PED/BIKE	SRS-9119-18A	2018	MNDOT	2018 & 2019 SRTS: STATEWIDE PLANNING AND TECHNICAL ASSISTANCE CONSULTING 7/1/17-6/30/19	0.0	PL	PLANNING	STBGTAP	250,000	200,000	-	-	-	-	50,000
										69,718,750	650,000	-	22,225,000	-	-	46,843,750

ATP C - STATEWIDE TRANSIT

FY 2018-FY 2021 STATE TRANSPORTATION IMPROVEMENT PROGRAM (STIP)

Seq. #	ROUTE SYSTEM	PROJECT NUMBER	YEAR	AGENCY	PROJECT DESCRIPTION	MILE	PRGM	WORK TYPE	PROPOSED FUND	STIP TOTAL	FHWA	AC	FTA	TH	BOND	OTHER
2071	BB	TRF-0051-19	2019	MNDOT	SECT 5310: SCOTT COUNTY; MOBILITY MANAGEMENT	0.0	NB	TRANSIT OPERATIONS	FTA	420,000	-	-	336,000	-	-	84,000
2072	BB	TRF-9056-19	2019	MNDOT	SECT 5310: NEWTRAX; MOBILITY MANAGEMENT	0.0	NB	TRANSIT OPERATIONS	FTA	200,000	-	-	160,000	-	-	40,000
2073	BB	TRF-9081-19	2019	MNDOT	SECT 5311(F): INTER-CITY BUS PROGRAM: INCLUDES OPERATING (50%/100%) CAPITAL VEHICLE PURCHASES (80%), CAPITAL VEHICLE REHAB (80%), MARKETING (80%)	0.0	OB	TRANSIT OPERATIONS	FTA	5,850,000	-	-	2,500,000	-	-	3,350,000
2074	BB	TRF-9101-19	2019	MNDOT	SECT 5311: GREATER MN TRANSIT OPERATING; PUBLIC TRANSIT OPERATING ASSISTANCE	0.0	OB	TRANSIT OPERATIONS	FTA	59,600,000	-	-	15,800,000	-	-	43,800,000
2075	BB	TRF-9107-19	2019	MNDOT	SECT 5310: GREATER MN TRANSIT CAPITAL INCLUDING RURAL TRANSIT BUSES, MOBILITY MANAGEMENT AND ITS PROJECTS	0.0	NB	PURCHASE BUS	FTA	1,943,750	-	-	1,555,000	-	-	388,750
2076	BB	TRF-9110-19	2019	MNDOT	SECT 5310: MN TRANSIT CAPITAL INCLUDING LARGE URBAN TRANSIT BUSES, MOBILITY MANAGEMENT, AND ITS PROJECTS	0.0	NB	PURCHASE BUS	FTA	2,123,750	-	-	1,699,000	-	-	424,750
2077	BB	TRF-9117-19	2019	MNDOT	SECT 5310: DAKOTA COUNTY; MOBILITY MANAGEMENT	0.0	NB	TRANSIT OPERATIONS	FTA	300,000	-	-	240,000	-	-	60,000
2078	BB	TRF-9117-20	2019	MNDOT	SECT 5310: DAKOTA COUNTY; MOBILITY MANAGEMENT	0.0	NB	TRANSIT OPERATIONS	FTA	300,000	-	-	240,000	-	-	60,000
2079	BB	TRF-9122-19	2019	MNDOT	SECT 5310: SMALL URBAN TRANSIT CAPITAL INCLUDING SMALL URBAN TRANSIT BUSES, MOBILITY MANAGEMENT, AND ITS PROJECTS	0.0	NB	PURCHASE BUS	FTA	987,500	-	-	790,000	-	-	197,500
2080	MN 999	880C-RIDE-19	2019	MNDOT	2019 MINNESOTA RIDESHARE COORDINATOR	0.0	MA	SALARIES	STBGP	187,500	150,000	-	-	-	-	37,500
2081	MN	TRF-9106-19	2019	MNDOT	SECT 5339: GREATER MN TRANSIT CAPITAL, INCLUDING TRANSIT BUSES, TRANSIT FACILITIES, AND TRANSIT ITS CAPITAL	0.0	BB	PURCHASE BUS	FTA	1,875,000	-	-	1,500,000	-	-	375,000
2082	PED/BIKE	880C-PED-19	2019	MNDOT	2019 STATEWIDE PEDESTRIAN AND BIKE COORDINATOR	0.0	MA	SALARIES	STBGTAP	187,500	150,000	-	-	-	-	37,500
2083	PED/BIKE	SRS-9119-19	2019	LOCAL	STATEWIDE: SAFE ROUTES TO SCHOOL (SRTS) PROGRAM MANAGEMENT FROM 07/01/18 TO 6/30/2019, SALARIES & EXPENSES	0.0	MA	SALARIES	STBGTAP	187,500	150,000	-	-	-	-	37,500
										74,162,500	450,000	-	24,820,000	-	-	48,892,500

ATP C - STATEWIDE TRANSIT																
FY 2018-FY 2021 STATE TRANSPORTATION IMPROVEMENT PROGRAM (STIP)																
Seq. #	ROUTE SYSTEM	PROJECT NUMBER	YEAR	AGENCY	PROJECT DESCRIPTION	MILE	PRGM	WORK TYPE	PROPOSED FUND	STIP TOTAL	FHWA	AC	FTA	TH	BOND	OTHER
2084	BB	TRF-0051-20	2020	MNDOT	SECT 5310: SCOTT COUNTY; MOBILITY MANAGEMENT	0.0	NB	TRANSIT OPERATIONS	FTA	420,000	-	-	336,000	-	-	84,000
2085	BB	TRF-9056-20	2020	MNDOT	SECT 5310: NEWTRAX; MOBILITY MANAGEMENT	0.0	NB	TRANSIT OPERATIONS	FTA	200,000	-	-	160,000	-	-	40,000
2086	BB	TRF-9081-20	2020	MNDOT	SECT 5311(F): INTER-CITY BUS PROGRAM: INCLUDES OPERATING (50%/100%) CAPITAL VEHICLE PURCHASES (80%), CAPITAL VEHICLE REHAB (80%), MARKETING (80%)	0.0	OB	TRANSIT OPERATIONS	FTA	6,200,000	-	-	2,750,000	-	-	3,450,000
2087	BB	TRF-9101-20	2020	MNDOT	SECT 5311: GREATER MN TRANSIT OPERATING; PUBLIC TRANSIT OPERATING ASSISTANCE	0.0	OB	TRANSIT OPERATIONS	FTA	61,750,000	-	-	16,200,000	-	-	45,550,000
2088	BB	TRF-9107-20	2020	MNDOT	SECT 5310: GREATER MN TRANSIT CAPITAL INCLUDING RURAL TRANSIT BUSES, MOBILITY MANAGEMENT AND ITS PROJECTS	0.0	NB	PURCHASE BUS	FTA	1,943,750	-	-	1,555,000	-	-	388,750
2089	BB	TRF-9110-20	2020	MNDOT	SECT 5310: MN TRANSIT CAPITAL INCLUDING LARGE URBAN TRANSIT BUSES, MOBILITY MANAGEMENT, AND ITS PROJECTS	0.0	NB	PURCHASE BUS	FTA	2,186,250	-	-	1,749,000	-	-	437,250
2090	BB	TRF-9122-20	2020	MNDOT	SECT 5310: SMALL URBAN TRANSIT CAPITAL INCLUDING SMALL URBAN TRANSIT BUSES, MOBILITY MANAGEMENT AND ITS PROJECTS	0.0	NB	PURCHASE BUS	FTA	987,500	-	-	790,000	-	-	197,500
2091	MN 999	880C-RIDE-20	2020	MNDOT	2020 MINNESOTA RIDESHARE COORDINATOR	0.0	MA	SALARIES	STBGP	187,500	150,000	-	-	-	-	37,500
2092	MN	TRF-9106-20	2020	MNDOT	SECT 5339: GREATER MN TRANSIT CAPITAL, INCLUDING TRANSIT BUSES, TRANSIT FACILITIES, AND TRANSIT ITS CAPITAL	0.0	BB	PURCHASE BUS	FTA	2,187,500	-	-	1,750,000	-	-	437,500
2093	PED/BIKE	880C-PED-20	2020	MNDOT	2020 STATEWIDE PEDESTRIAN AND BIKE COORDINATOR	0.0	MA	SALARIES	STBGTAP	187,500	150,000	-	-	-	-	37,500
2094	PED/BIKE	880C-SRTS-20	2020	MNDOT	2020 SAFE ROUTE TO SCHOOL NON-INFRASTRUCTURE	0.0	BT	SETASIDE	STBGTAP	125,000	100,000	-	-	-	-	25,000
2095	PED/BIKE	SRS-9119-20	2020	LOCAL	STATEWIDE: SAFE ROUTES TO SCHOOL (SRTS) PROGRAM MANAGEMENT FROM 07/01/19 TO 6/30/2020, SALARIES & EXPENSES	0.0	MA	SALARIES	STBGTAP	187,500	150,000	-	-	-	-	37,500
										76,562,500	550,000	-	25,290,000	-	-	

ATP C - STATEWIDE TRANSIT																FY 2018-FY 2021 STATE TRANSPORTATION IMPROVEMENT PROGRAM (STIP)															
Seq. #	ROUTE SYSTEM	PROJECT NUMBER	YEAR	AGENCY	PROJECT DESCRIPTION	MILE	PRGM	WORK TYPE	PROPOSED FUND	STIP TOTAL	FHWA	AC	FTA	TH	BOND	OTHER															
2096	BB	TRF-0051-21	2021	MNDOT	SECT 5310: SCOTT COUNTY; MOBILITY MANAGEMENT	0.0	NB	TRANSIT OPERATIONS	FTA	420,000	-	-	336,000	-	-	84,000															
2097	BB	TRF-9056-21	2021	MNDOT	SECT 5310: NEWTRAX; MOBILITY MANAGEMENT	0.0	NB	TRANSIT OPERATIONS	FTA	200,000	-	-	160,000	-	-	40,000															
2098	BB	TRF-9081-21	2021	MNDOT	SECT 5311(F): INTER-CITY BUS PROGRAM: INCLUDES OPERATING (50%/100%) CAPITAL VEHICLE PURCHASES (80%), CAPITAL VEHICLE REHAB (80%), MARKETING (80%)	0.0	OB	TRANSIT OPERATIONS	FTA	6,550,000	-	-	3,000,000	-	-	3,550,000															
2099	BB	TRF-9101-21	2021	MNDOT	SECT 5311: GREATER MN TRANSIT OPERATING; PUBLIC TRANSIT OPERATING ASSISTANCE	0.0	OB	TRANSIT OPERATIONS	FTA	63,800,000	-	-	16,500,000	-	-	47,300,000															
2100	BB	TRF-9107-21	2021	MNDOT	SECT 5310: GREATER MN TRANSIT CAPITAL INCLUDING RURAL TRANSIT BUSES, MOBILITY MANAGEMENT AND ITS PROJECTS	0.0	NB	PURCHASE BUS	FTA	1,992,344	-	-	1,593,875	-	-	398,469															
2101	BB	TRF-9110-21	2021	MNDOT	SECT 5310: MN TRANSIT CAPITAL INCLUDING LARGE URBAN TRANSIT BUSES, MOBILITY MANAGEMENT, AND ITS PROJECTS	0.0	NB	PURCHASE BUS	FTA	2,241,250	-	-	1,793,000	-	-	448,250															
2102	BB	TRF-9117-21	2021	MNDOT	SECT 5310 DAKOTA COUNTY; MOBILITY MANAGEMENT	0.0	NB	TRANSIT OPERATIONS	FTA	300,000	-	-	240,000	-	-	60,000															
2103	BB	TRF-9122-21	2021	MNDOT	SECT 5310: SMALL URBAN TRANSIT CAPITAL INCLUDING SMALL URBAN TRANSIT BUSES, MOBILITY MANAGEMENT AND ITS PROJECTS	0.0	NB	PURCHASE BUS	FTA	1,012,188	-	-	809,750	-	-	202,438															
2104	MN 999	880C-RIDE-21	2021	MNDOT	2021 MINNESOTA RIDESHARE COORDINATOR	0.0	MA	SALARIES	STBGP	187,500	150,000	-	-	-	-	37,500															
2105	MN	TRF-9106-21	2021	MNDOT	SECT 5339: GREATER MN TRANSIT CAPITAL, INCLUDING TRANSIT BUSES, TRANSIT FACILITIES, AND TRANSIT ITS CAPITAL	0.0	BB	PURCHASE BUS	FTA	1,125,000	-	-	900,000	-	-	225,000															
2106	PED/BIKE	880C-PED-21	2021	MNDOT	2021 STATEWIDE PEDESTRIAN AND BIKE COORDINATOR	0.0	MA	SALARIES	STBGTAP	187,500	150,000	-	-	-	-	37,500															
2107	PED/BIKE	880C-SRTS-21	2021	MNDOT	2021 SAFE ROUTE TO SCHOOL NON-INFRASTRUCTURE	0.0	BT	SETASIDE	STBGTAP	125,000	100,000	-	-	-	-	25,000															
2108	PED/BIKE	SRS-9119-21	2021	LOCAL	STATEWIDE: SAFE ROUTES TO SCHOOL (SRTS) PROGRAM MANAGEMENT FROM 07/01/20 TO 6/30/2021, SALARIES & EXPENSES	0.0	MA	SALARIES	STBGTAP	187,500	150,000	-	-	-	-	37,500															
										78,328,282	550,000	-	25,332,625	-	-	52,445,657															

Appendix A

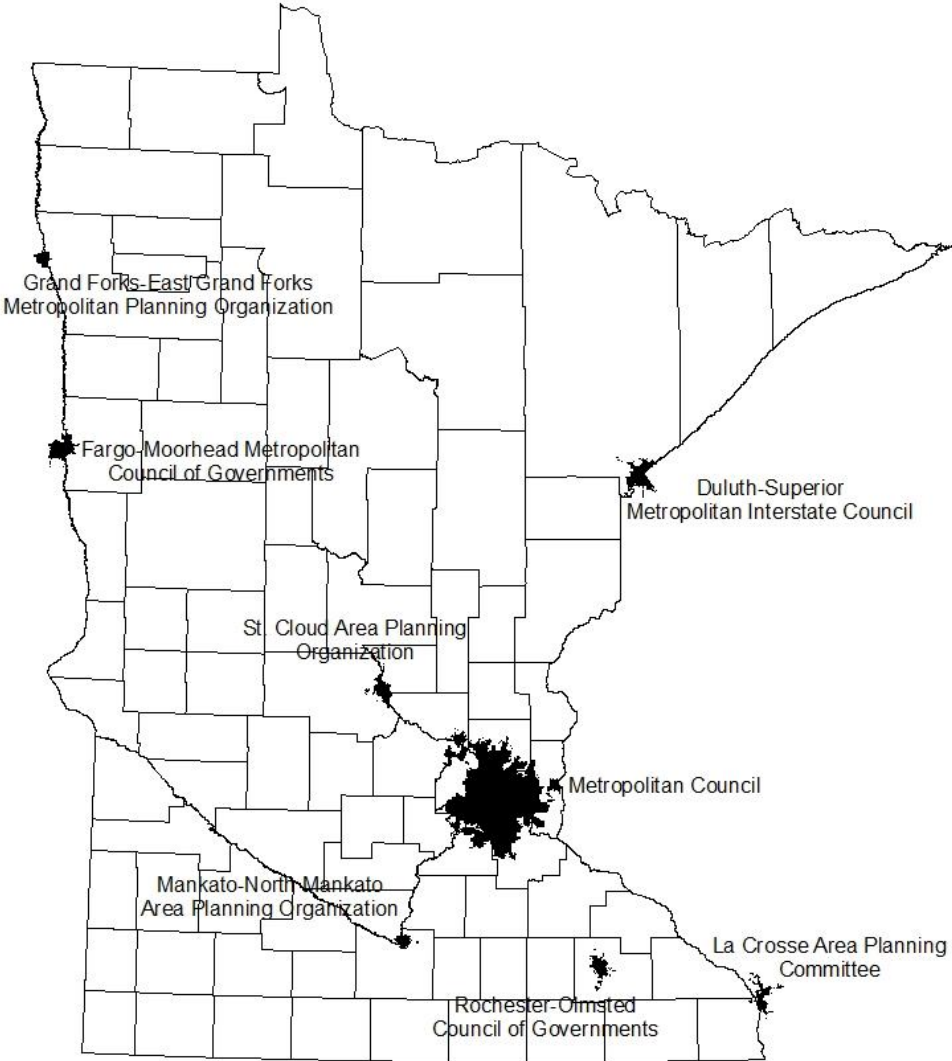
Select Highway and Transit Programs

- ✓ Greater Minnesota MPO Programs
- ✓ Highway Safety Improvement Program (HSIP)
- ✓ Transit Programs
- ✓ Tribal Transportation Program (TTP)
- ✓ Recreational Trails Program
- ✓ Minnesota Rail Service Improvement Program
- ✓ Port Development Assistance Program
- ✓ MnDOT State Road Construction Program (SRC)

Greater Minnesota MPO Programs

- ✓ Duluth-Superior Metropolitan Interstate Council
- ✓ Grand Forks-East Grand Forks Metropolitan Planning Organization
- ✓ St. Cloud Area Planning Organization
- ✓ Fargo-Moorhead Metropolitan Council of Governments
- ✓ LaCrosse Area Planning Committee
- ✓ Rochester-Olmsted Council of Governments
- ✓ Mankato-North Mankato Area Planning Organization

Minnesota Metropolitan Planning Organizations



GREATER MINNESOTA MPO PROGRAMS

In accordance with the joint FHWA/FTA Metropolitan Planning Rules, 23 CFR Section 450.326, each of the Metropolitan Planning Organizations in Greater Minnesota has developed and approved a four-year fiscally constrained Transportation Improvement Program (TIP). Each TIP provides a list of projects for which federal (FHWA and FTA), state (MnDOT) and in some cases, local funds are anticipated to be used. The federally funded projects have been selected through the MPO and/or Area Transportation Partnership (ATP) process and are included in the appropriate Area Transportation Improvement Program (ATIP).

Also included in the MPO TIP is a financial plan which discusses the program's fiscal constraint as well as the MPO's certification that the MPO planning process is being carried out in compliance with all applicable federal requirements.

After adoption by the MPO, and approval from MnDOT as the Governor's designee, the MPO TIP is incorporated by reference, without modification, into the STIP. Additionally, the federal and MnDOT funded projects within the MPO area are listed in the STIP.

SOURCE	2018	2019	2020	2021	TOTAL*
FTA					
Duluth-Superior	3.2	2.2	1.6	1.8	8.8
Grand Forks-East Grand Forks	0.2	0.1	0.1	0.1	0.5
St. Cloud	3.5	2.4	2.4	2.7	11.1
Fargo-Moorhead	0.8	0.6	0.5	0.4	2.4
LaCrosse	0.1	0.1	0.0	0.0	0.2
Rochester-Olmsted	2.6	4.5	2.0	3.6	12.7
Mankato/N. Mankato	0.7	0.9	0.9	1.3	3.7
SUBTOTAL*	11.1	10.9	7.5	9.9	39.4
FHWA**					
Duluth-Superior	12.2	8.5	7.0	8.9	36.6
Grand Forks-East Grand Forks	7.8	0.0	0.0	8.8	16.6
St. Cloud	7.1	11.2	8.5	7.0	33.7
Fargo-Moorhead	5.6	1.7	2.9	0.0	10.1
LaCrosse	0.1	0.2	3.6	2.7	6.6
Rochester-Olmsted	19.9	17.0	19.5	10.6	67.0
Mankato/N. Mankato	6.7	9.2	2.5	2.9	21.3
SUBTOTAL*	59.4	47.7	44.0	40.8	192.0
TOTAL*	70.6	58.6	51.5	50.7	231.4

* may not total correctly due to rounding

** includes transit capital

MPO: DULUTH-SUPERIOR METROPOLITAN INTERSTATE COUNCIL																
FY 2018-FY 2021 STATE TRANSPORTATION IMPROVEMENT PROGRAM (STIP)																
Seq. #	ROUTE SYSTEM	PROJECT NUMBER	YEAR	AGENCY	PROJECT DESCRIPTION	MILE	PRGM	WORK TYPE	PROPOSED FUND	STIP TOTAL	FHWA	AC	FTA	TH	BOND	OTHER
1	BB	TRF-0016-18	2018	DULUTH TRANSIT AUTHORITY	DULUTH DIAL-A-RIDE TRANSIT OPERATING ASSISTANCE	0.0	B9	TRANSIT OPERATIONS	LF	990,000	-	-	-	-	-	990,000
2	BB	TRF-0016-18C	2018	DULUTH TRANSIT AUTHORITY	SECT 5307: DULUTH TRANSIT CAPITAL	0.0	B9	TRANS GRNT CAP IMP, NON-VEHCL	FTA	300,000	-	-	240,000	-	-	60,000
3	BB	TRF-0016-18D	2018	DULUTH TRANSIT AUTHORITY	SECT 5307: PREVENTATIVE MAINTENANCE	0.0	B9	TRANSIT OPERATIONS	LF	1,000,000	-	-	-	-	-	1,000,000
4	BB	TRF-0016-18E	2018	DULUTH TRANSIT AUTHORITY	SECT 5307: DULUTH OPERATING ASSISTANCE	0.0	B9	TRANSIT OPERATIONS	FTA	13,770,000	-	-	1,500,000	-	-	12,270,000
5	BB	TRF-0016-18F	2018	DULUTH TRANSIT AUTHORITY	SECT 5307: DULUTH CAPITAL SUPPORT/FACILITIES EQUIPMENT	0.0	B9	TRANS GRNT CAP IMP, NON-VEHCL	FTA	400,000	-	-	320,000	-	-	80,000
6	BB	TRF-0016-18G	2018	DULUTH TRANSIT AUTHORITY	SECT 5307: DULUTH TRANSIT CAPITAL	0.0	B9	TRANS GRNT CAP IMP, NON-VEHCL	FTA	50,000	-	-	40,000	-	-	10,000
7	BB	TRF-0016-18H	2018	DULUTH TRANSIT AUTHORITY	SECT 5307: DULUTH TRANSIT CAPITAL	0.0	B9	TRANS GRNT CAP IMP, NON-VEHCL	FTA	50,000	-	-	40,000	-	-	10,000
8	BB	TRF-0016-18I	2018	DULUTH TRANSIT AUTHORITY	SECT 5307: DULUTH TRANSIT CAPITAL	0.0	B9	TRANS GRNT CAP IMP, NON-VEHCL	FTA	50,000	-	-	40,000	-	-	10,000
9	BB	TRF-0016-18J	2018	DULUTH TRANSIT AUTHORITY	SECT 5307: DULUTH TRANSIT CAPITAL (SUPERIOR STREET IMPROVEMENTS)	0.0	B9	TRANS GRNT CAP IMP, NON-VEHCL	FTA	400,000	-	-	320,000	-	-	80,000
10	BB	TRF-0016-18T	2018	DULUTH TRANSIT AUTHORITY	SECT 5339: DULUTH TRANSIT AUTHORITY - REPLACE THREE STRIDE BUSES	0.0	BB	TRANSIT VEHCL PRCH	FTA	816,000	-	-	652,800	-	-	163,200
11	BB	TRF-0016-18ZC	2018	DULUTH TRANSIT AUTHORITY	DULUTH; SFY 2018 GREATER MN NEW SERVICE EXPANSION CAPITAL FUNDS (7/1/17-6/30/18)	0.0	TR	TRANSIT VEHCL PRCH	LF	1,318,000	-	-	-	-	-	1,318,000
12	BB	TRF-0016-18ZO	2018	DULUTH TRANSIT AUTHORITY	DULUTH; SFY 2018 GREATER MN NEW SERVICE EXPANSION OPERATING FUNDS (7/1/17-6/30/18)	0.0	TR	TRANSIT OPERATIONS	LF	1,616,000	-	-	-	-	-	1,616,000
35	LOCAL	118-060-012AC	2018	DULUTH	**AC**SB** SKYLINE PKWY RESTORATION OF HISTORIC ROCK RETAINING WALLS AT VARIOUS SCENIC OVERLOOK FACILITIES (AC PAYBACK 1 OF 1)	1.4	EN	HISTORIC PRESERV	STBGAP	400,000	400,000	-	-	-	-	-
37	MSAS 149	118-149-006	2018	DULUTH	**AC** IN DULUTH GARFIELD AVE FROM WEST RAILROAD ST TO SE OF BIRCH AVE - CONCRETE PAVEMENT REHABILITATION (AC PROJECT, PAYBACK IN 2019)	0.6	RD	CONCRETE PAV REHAB	NHPP	246,050	186,441	51,997	-	-	-	59,610
38	MSAS 178	118-178-006	2018	DULUTH	MSAS 178 (DECKER RD) FROM PIEDMONT AVE TO MALL DRIVE, MILL & OVERLAY, STORM SEWER REPAIRS	1.4	RD	MILL AND OVERLAY	STBGP	1,412,500	603,304	-	-	-	-	809,196

MPO: DULUTH-SUPERIOR METROPOLITAN INTERSTATE COUNCIL																
FY 2018-FY 2021 STATE TRANSPORTATION IMPROVEMENT PROGRAM (STIP)																
Seq. #	ROUTE SYSTEM	PROJECT NUMBER	YEAR	AGENCY	PROJECT DESCRIPTION	MILE	PRGM	WORK TYPE	PROPOSED FUND	STIP TOTAL	FHWA	AC	FTA	TH	BOND	OTHER
40	PED/BIKE	118-090-018	2018	DULUTH	**MN146** CROSS CITY TRAIL PHASE 2, FROM KINGSBURY CREEK TO MUNGER TRAIL, CONSTRUCT TRAIL	0.0	BT	PED/BIKE IMPR	DEMO	1,592,485	1,030,551	-	-	-	-	561,934
41	PED/BIKE	118-090-019	2018	DULUTH	**MN 146** CROSS CITY TRAIL, FROM DULUTH ZOO TO KNOWLTON CREEK, CONSTRUCT TRAIL, REHAB 2 BRIDGES	0.0	EN	PED/BIKE IMPR	DEMO	534,400	334,400	-	-	-	-	200,000
43	I 35	6982-321	2018	MNDOT	I-35, IN PROCTOR, 0.3 MI S BOUNDARY AVE TO JCT 26TH AVE E IN DULUTH & US 2, 0.7 MI E JCT I-35/US 2 & US 53/JCT I-35 & MN 61 FR JCT I-35 TO 0.25 MI N FREEWAY LIGHTING, SIG REV, LIGHTING CABINETS	6.5	SC	LIGHTING	SF	750,000	-	-	-	750,000	-	-
44	I 35	8801-I35CA-18	2018	MNDOT	**SPPF18** I-35 IN DULUTH, PORT TERMINAL INTERCHANGE PROGRAM DELIVERY	0.0	MC	MISC. AGREEMENT	NHFP	3,000,000	2,700,000	-	-	300,000	-	-
65	MN 194	6933-97	2018	MNDOT	MN 194, IN DULUTH, N MESABA AVE CROSSING TO JCT I-35 & I-35 AT JCT 5TH AV W, LAKE AVE & 17TH AVE E PED BR CONC PAVE REHAB, ADA & STORM SEWER REPAIR (ASSOCIATED 6982-325) (TIED TO 6937-102)	1.4	RS	CONCRETE PAV REPAIR	NHPP	3,400,000	3,060,000	-	-	340,000	-	-
70	US 2	6937-102	2018	MNDOT	**SPP** US 2 EB & WB & MN 194 BR IN DULUTH REHAB ON BR 69101, 69102, 69839 & 69840 & MN 194 MESABA AV - PAVE & CB REPR (ASSOCIATED 6937-69101A, 6937-69102B, 6933-69839B, 6933-69840B, 6933-95) (TIED TO 6933-97)	0.5	BI	CONCRETE PAV REPAIR	NHPP	4,900,000	3,920,000	-	-	980,000	-	-
73	US 61	6926-53	2018	MNDOT	MN 61 NB 0.42 MI S HOMESTEAD RD AT BIG SUCKER RIVER - REPAIR SLIDE AREA	0.0	DR	SLIDE REPAIR	SF	500,000	-	-	-	500,000	-	-
										37,495,435	12,234,696	51,997	3,152,800	2,870,000	-	19,237,940

MPO: DULUTH-SUPERIOR METROPOLITAN INTERSTATE COUNCIL																
FY 2018-FY 2021 STATE TRANSPORTATION IMPROVEMENT PROGRAM (STIP)																
Seq. #	ROUTE SYSTEM	PROJECT NUMBER	YEAR	AGENCY	PROJECT DESCRIPTION	MILE	PRGM	WORK TYPE	PROPOSED FUND	STIP TOTAL	FHWA	AC	FTA	TH	BOND	OTHER
82	BB	TRF-0016-19A	2019	DULUTH TRANSIT AUTHORITY	DULUTH DIAL-A-RIDE TRANSIT OPERATING ASSISTANCE	0.0	TR	TRANSIT OPERATIONS	LF	1,200,000	-	-	-	-	-	1,200,000
83	BB	TRF-0016-19B	2019	DULUTH TRANSIT AUTHORITY	SECT 5307: DULUTH OPERATING ASSISTANCE	0.0	B9	TRANSIT OPERATIONS	FTA	13,860,000	-	-	1,000,000	-	-	12,860,000
84	BB	TRF-0016-19C	2019	DULUTH TRANSIT AUTHORITY	SECT 5307: DULUTH CAPITAL PURCHASE MISCELLANEOUS EQUIPMENT	0.0	B9	TRANS GRNT CAP IMP, NON-VEHCL	FTA	400,000	-	-	320,000	-	-	80,000
85	BB	TRF-0016-19D	2019	DULUTH TRANSIT AUTHORITY	DULUTH PREVENTIVE MAINTENANCE	0.0	TR	TRANSIT OPERATIONS	LF	1,000,000	-	-	-	-	-	1,000,000
86	BB	TRF-0016-19E	2019	DULUTH TRANSIT AUTHORITY	SECT 5307: DULUTH CAPITAL FACILITY REHAB	0.0	B9	TRANS GRNT CAP IMP, NON-VEHCL	FTA	400,000	-	-	320,000	-	-	80,000
87	BB	TRF-0016-19F	2019	DULUTH TRANSIT AUTHORITY	SECT 5307: DULUTH CAPITAL FACILITY TRANSIT TERMINALS AND SHELTERS	0.0	B9	TRANS GRNT CAP IMP, NON-VEHCL	FTA	75,000	-	-	60,000	-	-	15,000
88	BB	TRF-0016-19G	2019	DULUTH TRANSIT AUTHORITY	SECT 5307: DULUTH CAPITAL ITS ENHANCEMENTS	0.0	B9	TRANS GRNT CAP IMP, NON-VEHCL	FTA	100,000	-	-	80,000	-	-	20,000
89	BB	TRF-0016-19H	2019	DULUTH TRANSIT AUTHORITY	SECT 5307: DULUTH TRANSIT CAPITAL (SUPERIOR STREET IMPROVEMENTS)	0.0	B9	TRANS GRNT CAP IMP, NON-VEHCL	FTA	600,000	-	-	480,000	-	-	120,000
90	BB	TRF-0016-19ZC	2019	DULUTH TRANSIT AUTHORITY	DULUTH; SFY 2019 GREATER MN NEW SERVICE EXPANSION CAPITAL FUNDS (7/1/18-6/30/19)	0.0	TR	TRANSIT VEHCL PRCH	LF	100,000	-	-	-	-	-	100,000
91	BB	TRF-0016-19ZO	2019	DULUTH TRANSIT AUTHORITY	DULUTH; SFY 2019 GREATER MN NEW SERVICE EXPANSION OPERATING FUNDS (7/1/18-6/30/19)	0.0	TR	TRANSIT OPERATIONS	LF	1,348,400	-	-	-	-	-	1,348,400
92	BB	TRS-0016-19T	2019	DULUTH TRANSIT AUTHORITY	DULUTH TRANSIT AUTHORITY; PURCHASE NINE (9) STANDARD 40 FT REPLACEMENT BUSES	0.0	TR	TRANSIT VEHCL PRCH	STBGP	4,600,000	3,680,000	-	-	-	-	920,000
95	CR 293	069-598-065	2019	ST. LOUIS COUNTY	CR 293, OVER LESTER RIVER, FROM 0.4 MI S OF JCT LAVIS RD TO 0.3 MI S OF JCT LAVIS RD, REPLACE BR 6666	0.0	BR	BRIDGE REPL	BROS	1,100,000	880,000	-	-	-	-	220,000
97	CSAH 6	069-606-025	2019	ST. LOUIS COUNTY	CSAH 6, MAPLE GROVE RD, CSAH 13 TO WESTERBERG RD, BIT RESURFACING AND INTERSECTION IMPROVEMENTS	0.0	RD	MILL AND OVERLAY	STBGP	2,000,000	1,600,000	-	-	-	-	400,000
99	CSAH 91	069-691-031	2019	ST. LOUIS COUNTY	IN HERMANTOWN HAINES RD FROM US 53 TO CSAH 32, CONCRETE SIDEWALK	0.5	RD	SIDEWALKS	NHPP	168,054	134,443	-	-	-	-	33,611
109	MSAS 134	118-134-017	2019	DULUTH	MSAS 134, 9TH/8TH ST, IN DULUTH, 6TH AVE E TO WOODLAND AVE, MILL & OVERLAY, RECLAMATION, STORM SEWER, CURB & GUTTER SIDEWALK & ADA	0.0	RD	MILL AND OVERLAY	STBGP	1,300,000	860,000	-	-	-	-	440,000
110	MSAS 149	118-149-006AC	2019	DULUTH	**AC** IN DULUTH GARFIELD AVE FROM WEST RAILROAD ST TO SE OF BIRCH AVE - CONCRETE PAVEMENT REHABILITATION (AC PAYBACK 1 OF 1)	0.6	RD	CONCRETE PAV REHAB	NHPP	51,997	51,997	-	-	-	-	-

MPO: DULUTH-SUPERIOR METROPOLITAN INTERSTATE COUNCIL				FY 2018-FY 2021 STATE TRANSPORTATION IMPROVEMENT PROGRAM (STIP)												
Seq. #	ROUTE SYSTEM	PROJECT NUMBER	YEAR	AGENCY	PROJECT DESCRIPTION	MILE	PRGM	WORK TYPE	PROPOSED FUND	STIP TOTAL	FHWA	AC	FTA	TH	BOND	OTHER
118	MN 39	6941-08	2019	MNDOT	MN 39 IN DULUTH JCT MN 23 TO W END BR 6544 RECONSTRUCT, DRAINAGE IMPROVEMENTS, MILL & OVERLAY, ADA	0.9	RD	URBAN RECONST	STBGP	1,600,000	1,280,000	-	-	320,000	-	-
										29,903,451	8,486,440	-	2,260,000	320,000	-	18,837,011

MPO: DULUTH-SUPERIOR METROPOLITAN INTERSTATE COUNCIL																
FY 2018-FY 2021 STATE TRANSPORTATION IMPROVEMENT PROGRAM (STIP)																
Seq. #	ROUTE SYSTEM	PROJECT NUMBER	YEAR	AGENCY	PROJECT DESCRIPTION	MILE	PRGM	WORK TYPE	PROPOSED FUND	STIP TOTAL	FHWA	AC	FTA	TH	BOND	OTHER
144	BB	TRF-0016-20A	2020	DULUTH TRANSIT AUTHORITY	SECT 5307: DULUTH DIAL-A-RIDE TRANSIT OPERATING ASSISTANCE	0.0	B9	TRANSIT OPERATIONS	LF	1,300,000	-	-	-	-	-	1,300,000
145	BB	TRF-0016-20B	2020	DULUTH TRANSIT AUTHORITY	SECT 5307: OPERATING ASSISTANCE - REGULAR ROUTE	0.0	B9	TRANSIT OPERATIONS	FTA	13,950,000	-	-	1,000,000	-	-	12,950,000
146	BB	TRF-0016-20C	2020	DULUTH TRANSIT AUTHORITY	SECT 5307: DULUTH CAPITAL SUPPORT/FACILITIES EQUIPMENT	0.0	B9	TRANS GRNT CAP IMP, NON-VEHCL	FTA	50,000	-	-	40,000	-	-	10,000
147	BB	TRF-0016-20D	2020	DULUTH TRANSIT AUTHORITY	SECT 5307: DULUTH CAPITAL SUPPORT/FACILITIES EQUIPMENT	0.0	B9	TRANS GRNT CAP IMP, NON-VEHCL	FTA	50,000	-	-	40,000	-	-	10,000
148	BB	TRF-0016-20E	2020	DULUTH TRANSIT AUTHORITY	SECT 5307: DULUTH CAPITAL SURVEILLANCE/SECURITY	0.0	B9	TRANS GRNT CAP IMP, NON-VEHCL	FTA	50,000	-	-	40,000	-	-	10,000
149	BB	TRF-0016-20F	2020	DULUTH TRANSIT AUTHORITY	SECT 5307: DULUTH TRANSIT CAPITAL (SUPERIOR STREET IMPROVEMENTS)	0.0	B9	TRANS GRNT CAP IMP, NON-VEHCL	FTA	600,000	-	-	480,000	-	-	120,000
150	BB	TRS-0016-20T	2020	DULUTH TRANSIT AUTHORITY	DULUTH TRANSIT AUTHORITY; FACILITY REHABILITATION	0.0	TR	TRANSIT OPERATIONS	STBGP	300,000	240,000	-	-	-	-	60,000
156	CSAH 56	069-656-018	2020	ST. LOUIS COUNTY	CSAH 56 , MORRIS THOMAS RD, IN HERMANTOWN AT JCT US 2 TO JCT PIEDMONT AVE IN DULUTH BITUMINOUS RESURFACING, CULVERTS	5.7	RD	MILL AND OVERLAY	STBGP	2,250,000	1,250,000	-	-	-	-	1,000,000
162	LOCAL	118-090-024	2020	DULUTH	IN DULUTH, BRIGHTON BEACH BLVD TO CONGDON BLVD, CONSTRUCT MULTI-USE TRAIL	0.0	EN	NEW TRAIL	STBGTAP	639,292	300,000	-	-	-	-	339,292
167	MSAS 126	118-126-022	2020	DULUTH	3RD ST, IN DULUTH FROM 12 TH AVE E TO MESABA AVE/MN 194 MILL & OVERLAY, STORM SEWER, C&G & ADA	1.6	RD	MILL AND OVERLAY	STBGP	1,356,250	1,110,000	-	-	-	-	246,250
174	I 535	6981-9030L	2020	MNDOT	**SPP** I-535, NB & SB BETWEEN DULUTH & SUPERIOR WISCONSIN OVER ST LOUIS RIVER, BLATNIK BR 9030, PAINTING	0.5	BI	BRIDGE PAINTING	NHPP	9,100,000	4,095,000	-	-	455,000	-	4,550,000
										29,645,542	6,995,000	-	1,600,000	455,000	-	20,595,542

MPO: DULUTH-SUPERIOR METROPOLITAN INTERSTATE COUNCIL																
FY 2018-FY 2021 STATE TRANSPORTATION IMPROVEMENT PROGRAM (STIP)																
Seq. #	ROUTE SYSTEM	PROJECT NUMBER	YEAR	AGENCY	PROJECT DESCRIPTION	MILE	PRGM	WORK TYPE	PROPOSED FUND	STIP TOTAL	FHWA	AC	FTA	TH	BOND	OTHER
206	BB	TRF-0016-21	2021	DULUTH TRANSIT AUTHORITY	SECT 5307: DULUTH OPERATING ASSISTANCE - REGULAR ROUTE	0.0	B9	TRANSIT OPERATIONS	FTA	14,040,000	-	-	1,000,000	-	-	13,040,000
207	BB	TRF-0016-21A	2021	DULUTH TRANSIT AUTHORITY	SECT 5307: DULUTH TRANSIT AUTHORITY; REHAB/RENOVATION OF TRANSIT TERMINALS AND SHELTERS	0.0	B9	TRANS GRNT CAP IMP, NON-VEHCL	FTA	50,000	-	-	40,000	-	-	10,000
208	BB	TRF-0016-21B	2021	DULUTH TRANSIT AUTHORITY	SECT 5307: DULUTH TRANSIT AUTHORITY; TSP IMPROVEMENTS	0.0	B9	TRANS GRNT CAP IMP, NON-VEHCL	FTA	150,000	-	-	120,000	-	-	30,000
209	BB	TRF-0016-21C	2021	DULUTH TRANSIT AUTHORITY	SECT 5307: DULUTH TRANSIT AUTHORITY; ITS ENHANCEMENTS	0.0	B9	TRANS GRNT CAP IMP, NON-VEHCL	FTA	100,000	-	-	80,000	-	-	20,000
210	BB	TRF-0016-21D	2021	DULUTH TRANSIT AUTHORITY	SECT 5307: DULUTH TRANSIT AUTHORITY; PURCHASE SUPPORT EQUIPMENT/FACILITIES EQUIPMENT	0.0	B9	TRANS GRNT CAP IMP, NON-VEHCL	FTA	690,000	-	-	552,000	-	-	138,000
211	BB	TRF-0016-21E	2021	DULUTH TRANSIT AUTHORITY	DULUTH DIAL-A-RIDE TRANSIT OPERATING ASSISTANCE	0.0	TR	TRANSIT OPERATIONS	LF	1,400,000	-	-	-	-	-	1,400,000
212	BB	TRS-0016-21T	2021	DULUTH TRANSIT AUTHORITY	DULUTH TRANSIT AUTHORITY; PURCHASE NINE (9) STANDARD 40 FT REPLACEMENT BUSES	0.0	TR	TRANSIT VEHCL PRCH	STBGP	4,695,000	3,756,000	-	-	-	-	939,000
213	BB	TRS-0016-21TA	2021	DULUTH TRANSIT AUTHORITY	DULUTH TRANSIT AUTHORITY; FACILITY REHABILITATION	0.0	TR	TRANS GRNT CAP IMP, NON-VEHCL	STBGP	400,000	320,000	-	-	-	-	80,000
217	CSAH 43	069-643-017	2021	ST. LOUIS COUNTY	CSAH 43, N TISCHER RD TO CSAH 50, MILL, RECLAIM, BITUMINOUS RESURFACING	5.5	RD	MILL AND OVERLAY	STBGP	3,143,825	1,285,000	-	-	-	-	1,858,825
223	MSAS 118	118-118-005	2021	DULUTH	MSAS 118 RAILROAD ST IN DULUTH FR 5TH AVE W TO CANAL PARK DRIVE, BITUMINOUS RESURFACING, STORM SEWER, CURB & GUTTER, SIDEWALKS	0.4	RD	MILL AND OVERLAY	STBGP	724,362	542,064	-	-	-	-	182,298
224	MSAS 119	118-119-009	2021	DULUTH	MSAS 119 RAILROAD ST IN DULUTH FROM GARFIELD AVE TO 5TH AVE W BITUMINOUS RESURFACING, STORM SEWER, CURB & GUTTER, SIDEWALKS	1.1	RD	MILL AND OVERLAY	STBGP	992,788	742,936	-	-	-	-	249,852
225	I 35	6982-323	2021	MNDOT	I-35 IN DULUTH, AT JCT I-35/27TH AVE W REDECK BR 69834 OVER I-35 (ASSOCIATED 6982-(69834))	0.0	BI	BRIDGE DECK REPL	NHPP	2,100,000	1,890,000	-	-	210,000	-	-
226	I 35	6982-324	2021	MNDOT	I-35 IN DULUTH 0.2 MI N JCT LAKE AVE, REPAIR DRAINAGE SYSTEM UNDER LAKEWALK TO OUTLET AT LAKE SUPERIOR (TIED TO 6910-102, 6910-103)	0.1	DR	CULVERT REHAB	SF	1,100,000	-	-	-	1,100,000	-	-
227	I 35	6982-327	2021	MNDOT	**ITS** I-35 IN DULUTH FROM JCT MESABA AVE TO JCT LONDON RD/26TH AVE E - EXTEND FIBER OPTIC CABLE AND ADD ADDITIONAL TRAFFIC CAMERAS	3.4	TM	TRAFFIC MGMT SYST	NHPP	425,000	382,500	-	-	42,500	-	-
230	MN 23	6910-102	2021	MNDOT	MN 23 IN DULUTH 0.1 MI S JCT CSAH 3 BECKS RD, US STEEL CREEK CULVERT REPAIR (TIED TO 6910-103, 6982-324)	0.1	DR	CULVERT REHAB	SF	1,100,000	-	-	-	1,100,000	-	-

MPO: DULUTH-SUPERIOR METROPOLITAN INTERSTATE COUNCIL				FY 2018-FY 2021 STATE TRANSPORTATION IMPROVEMENT PROGRAM (STIP)												
Seq. #	ROUTE SYSTEM	PROJECT NUMBER	YEAR	AGENCY	PROJECT DESCRIPTION	MILE	PRGM	WORK TYPE	PROPOSED FUND	STIP TOTAL	FHWA	AC	FTA	TH	BOND	OTHER
231	MN 23	6910-103	2021	MNDOT	MN 23 IN DULUTH 0.16 MI S SPRING ST GEGBIC CREEK CULVERT REPAIR (TIED TO 6910-102, 6982-324)	0.1	DR	CULVERT REHAB	SF	1,100,000	-	-	-	1,100,000	-	-
										32,210,975	8,918,500	-	1,792,000	3,552,500	-	17,947,975

MPO: GRAND FORKS-EAST GRAND FORKS METROPOLITAN PLANNING ORGANIZATION

FY 2018-FY 2021 STATE TRANSPORTATION IMPROVEMENT PROGRAM (STIP)

Seq. #	ROUTE SYSTEM	PROJECT NUMBER	YEAR	AGENCY	PROJECT DESCRIPTION	MILE	PRGM	WORK TYPE	PROPOSED FUND	STIP TOTAL	FHWA	AC	FTA	TH	BOND	OTHER
251	BB	TRF-0018-18A	2018	EAST GRAND FORKS	SECT 5307: EAST GRAND FORKS DAR TRANSIT OPERATING ASSISTANCE	0.0	B9	TRANSIT OPERATIONS	LF	68,000	-	-	-	-	-	68,000
252	BB	TRF-0018-18B	2018	EAST GRAND FORKS	SECT 5307: EAST GRAND FORKS FIXED ROUTE TRANSIT OPERATING ASSISTANCE	0.0	B9	TRANSIT OPERATIONS	FTA	350,000	-	-	85,000	-	-	265,000
253	BB	TRF-0018-18C	2018	EAST GRAND FORKS	SECT 5307: EAST GRAND FORKS, PURCHASE PARATRANSIT VEHICLE REPLACEMENT	0.0	B9	TRANSIT VEHCL PRCH	FTA	150,000	-	-	120,000	-	-	30,000
254	BB	TRF-0018-18ZC	2018	EAST GRAND FORKS	EAST GRAND FORKS; SFY 2018 GREATER MN NEW SERVICE EXPANSION CAPITAL FUNDS (7/1/17-6/30/18)	0.0	TR	TRANSIT VEHCL PRCH	LF	460,000	-	-	-	-	-	460,000
255	BB	TRF-0018-18ZO	2018	EAST GRAND FORKS	EAST GRAND FORKS; SFY 2018 GREATER MN NEW SERVICE EXPANSION OPERATING FUNDS (7/1/17-6/30/18)	0.0	TR	TRANSIT OPERATIONS	LF	57,000	-	-	-	-	-	57,000
268	LOCAL	119-129-002	2018	EAST GRAND FORKS	IN EGF, RHINEHART DR, FROM 6 TH ST SE NORTH 475 FT, RECONSTRUCT; 1ST ST SE, ADJACENT TO POINT BR, M&O; JCT OF BYGLAND RD/13 TH ST SE, PED CROSSING; GREENWAY BLVD, FROM BYGLAND TO RHINEHART SW, MEDIAN RECONSTRUCT (CAPPED \$860,000)	0.0	RD	URBAN RECONST	STBGP	1,236,000	860,000	-	-	-	-	376,000
285	US 2	6018-02AC	2018	MNDOT	**AC**CHAP 152**SPP** US 2, EB & WB, IN EAST GRAND FORKS, REDECK BR 9090, KENNEDY BR, OVER THE RED RIVER OF THE NORTH, (MN LEAD) (AC PAYBACK 1 OF 1)	0.1	BI	BRIDGE DECK OVERLAY	NHPP	6,949,460	6,949,460	-	-	-	-	-
										9,270,460	7,809,460	-	205,000	-	-	1,256,000

MPO: GRAND FORKS-EAST GRAND FORKS METROPOLITAN PLANNING ORGANIZATION

FY 2018-FY 2021 STATE TRANSPORTATION IMPROVEMENT PROGRAM (STIP)

Seq. #	ROUTE SYSTEM	PROJECT NUMBER	YEAR	AGENCY	PROJECT DESCRIPTION	MILE	PRGM	WORK TYPE	PROPOSED FUND	STIP TOTAL	FHWA	AC	FTA	TH	BOND	OTHER
295	BB	TRF-0018-19A	2019	EAST GRAND FORKS	SECT 5307: EAST GRAND FORKS DAR TRANSIT OPERATING ASSISTANCE	0.0	B9	TRANSIT OPERATIONS	LF	69,000	-	-	-	-	-	69,000
296	BB	TRF-0018-19B	2019	EAST GRAND FORKS	SECT 5307: EAST GRAND FORKS FIXED ROUTE TRANSIT OPERATING ASSISTANCE	0.0	B9	TRANSIT OPERATIONS	FTA	360,000	-	-	89,000	-	-	271,000
297	BB	TRF-0018-19Z0	2019	EAST GRAND FORKS	EAST GRAND FORKS; SFY 2019 GREATER MN NEW SERVICE EXPANSION OPERATING FUNDS (7/1/18-6/30/19)	0.0	TR	TRANSIT OPERATIONS	LF	230,000	-	-	-	-	-	230,000
										659,000	-	-	89,000	-	-	570,000

MPO: GRAND FORKS-EAST GRAND FORKS METROPOLITAN PLANNING ORGANIZATION					FY 2018-FY 2021 STATE TRANSPORTATION IMPROVEMENT PROGRAM (STIP)											
Seq. #	ROUTE SYSTEM	PROJECT NUMBER	YEAR	AGENCY	PROJECT DESCRIPTION	MILE	PRGM	WORK TYPE	PROPOSED FUND	STIP TOTAL	FHWA	AC	FTA	TH	BOND	OTHER
340	BB	TRF-0018-20A	2020	EAST GRAND FORKS	SECT 5307: EAST GRAND FORKS DAR TRANSIT OPERATING ASSISTANCE	0.0	B9	TRANSIT OPERATIONS	LF	70,000	-	-	-	-	-	70,000
341	BB	TRF-0018-20B	2020	EAST GRAND FORKS	SECT 5307: EAST GRAND FORKS FIXED ROUTE TRANSIT OPERATING ASSISTANCE	0.0	B9	TRANSIT OPERATIONS	FTA	370,000	-	-	90,000	-	-	280,000
										440,000	-	-	90,000	-	-	350,000

MPO: GRAND FORKS-EAST GRAND FORKS METROPOLITAN PLANNING ORGANIZATION

FY 2018-FY 2021 STATE TRANSPORTATION IMPROVEMENT PROGRAM (STIP)

Seq. #	ROUTE SYSTEM	PROJECT NUMBER	YEAR	AGENCY	PROJECT DESCRIPTION	MILE	PRGM	WORK TYPE	PROPOSED FUND	STIP TOTAL	FHWA	AC	FTA	TH	BOND	OTHER
376	BB	TRF-0018-21A	2021	EAST GRAND FORKS	SECT 5307: EAST GRAND FORKS DAR TRANSIT OPERATING ASSISTANCE	0.0	B9	TRANSIT OPERATIONS	LF	71,000	-	-	-	-	-	71,000
377	BB	TRF-0018-21B	2021	EAST GRAND FORKS	SECT 5307: EAST GRAND FORKS FIXED ROUTE TRANSIT OPERATING ASSISTANCE	0.0	B9	TRANSIT OPERATIONS	FTA	381,000	-	-	94,000	-	-	287,000
378	BB	TRF-0018-21C	2021	EAST GRAND FORKS	SECT 5307: EAST GRAND FORKS, PURCHASE PARATRANSIT VEHICLE REPLACEMENT	0.0	B9	TRANSIT VEHCL PRCH	LF	180,000	-	-	-	-	-	180,000
384	LOCAL 999	119-591-006	2021	EAST GRAND FORKS	EAST GRAND FORKS, SAFE ROUTES TO SCHOOL, SIDEWALK EXTENSIONS ON 20TH AVE SE AND 13TH ST SE (CAPPED \$137,000)	0.0	EN	SIDEWALKS	STBG TAP	171,250	137,000	-	-	-	-	34,250
385	LOCAL 999	119-591-007	2021	EAST GRAND FORKS	EAST GRAND FORKS, SAFE ROUTES TO SCHOOL, TRAINING AND SUPPLIES, NON-INFRASTRUCTURE (CAPPED \$30,000)	0.0	EN	EDUCATION & SAFETY	STBG TAP	37,500	30,000	-	-	-	-	7,500
395	US 2	6001-61	2021	MNDOT	**SPP**AB** US 2, WBL - FROM 5TH AVE NW (EAST GRAND FORKS) TO 0.3 MI E OF POLK CSAH 15 (FISHER), CRACK & OVERLAY	15.0	RS	CRACK AND OVERLAY	NHPP	#####	8,640,000	-	-	2,160,000	-	-
										#####	8,807,000	-	94,000	2,160,000	-	579,750

MPO: ST. CLOUD AREA PLANNING ORGANIZATION **FY 2018-FY 2021 STATE TRANSPORTATION IMPROVEMENT PROGRAM (STIP)**

Seq. #	ROUTE SYSTEM	PROJECT NUMBER	YEAR	AGENCY	PROJECT DESCRIPTION	MILE	PRGM	WORK TYPE	PROPOSED FUND	STIP TOTAL	FHWA	AC	FTA	TH	BOND	OTHER
403	BB	TRF-0048-18A	2018	METRO BUS	SECT 5307: ST CLOUD MTC; OPERATING ASSISTANCE	0.0	B9	TRANSIT OPERATIONS	FTA	9,000,000	-	-	1,340,000	-	-	7,660,000
404	BB	TRF-0048-18B	2018	METRO BUS	SECT 5307: ST CLOUD MTC; PREVENTIVE MAINTENANCE	0.0	B9	TRANSIT OPERATIONS	FTA	1,200,000	-	-	960,000	-	-	240,000
405	BB	TRF-0048-18C	2018	METRO BUS	SECT 5307: ST CLOUD MTC; CAPITAL OFFICE EQUIPMENT & COMPUTERS	0.0	B9	TRANS GRNT CAP IMP	FTA	25,000	-	-	20,000	-	-	5,000
406	BB	TRF-0048-18D	2018	METRO BUS	SECT 5307: ST CLOUD MTC; PURCHASE MAINTENANCE TOOLS & EQUIPMENT	0.0	B9	TRANS GRNT CAP IMP	FTA	10,000	-	-	8,000	-	-	2,000
407	BB	TRF-0048-18E	2018	METRO BUS	SECT 5307: ST CLOUD MTC; CAPITAL BUS SHELTER AMENITIES	0.0	B9	TRANS GRNT CAP IMP	FTA	25,000	-	-	20,000	-	-	5,000
408	BB	TRF-0048-18F	2018	METRO BUS	SECT 5307: ST CLOUD MTC; CAPITAL TRANSIT SIGNAL PRIORITY PROJECTS	0.0	B9	TRANS GRNT CAP IMP	FTA	25,000	-	-	20,000	-	-	5,000
409	BB	TRF-0048-18G	2018	METRO BUS	SECT 5307: ST CLOUD MTC; PURCHASE REPLACEMENT MAINTENANCE VEHICLE	0.0	B9	TRANS GRNT CAP IMP	FTA	35,000	-	-	28,000	-	-	7,000
410	BB	TRF-0048-18I	2018	METRO BUS	SECT 5307: ST CLOUD MTC; PURCHASE REPLACEMENT OPERATIONS VEHICLE	0.0	B9	TRANS GRNT CAP IMP	FTA	35,000	-	-	28,000	-	-	7,000
411	BB	TRF-0048-18J	2018	METRO BUS	ST CLOUD MTC; NORTHSTAR COMMUTER OPERATING	0.0	TR	TRANSIT OPERATIONS	LF	1,000,000	-	-	-	-	-	1,000,000
412	BB	TRF-0048-18K	2018	METRO BUS	ST CLOUD MTC; PARATRANSIT OPERATING	0.0	TR	TRANSIT OPERATIONS	LF	4,400,000	-	-	-	-	-	4,400,000
413	BB	TRF-0048-18L	2018	METRO BUS	ST CLOUD MTC; PURCHASE ONE (1) COMMUTER BUS - NORTHSTAR	0.0	TR	TRANSIT VEHCL PRCH	LF	600,000	-	-	-	-	-	600,000
414	BB	TRF-0048-18M	2018	METRO BUS	ST CLOUD MTC; PURCHASE ONE (1) COMMUTER BUS - NORTHSTAR	0.0	TR	TRANSIT VEHCL PRCH	LF	600,000	-	-	-	-	-	600,000
415	BB	TRF-0048-18P	2018	METRO BUS	SECT 5307: ST CLOUD MTC; CAPITAL INFORMATION TECHNOLOGY PROJECTS	0.0	B9	TRANS GRNT CAP IMP	FTA	20,000	-	-	16,000	-	-	4,000
416	BB	TRF-0048-18Q	2018	METRO BUS	SECT 5307: ST CLOUD MTC; CAPITAL OPERATIONS VEHICLE	0.0	B9	TRANS GRNT CAP IMP	FTA	35,000	-	-	28,000	-	-	7,000
417	BB	TRF-0048-18R	2018	METRO BUS	SECT 5307: ST CLOUD MTC; CAPITAL MAINTENANCE VEHICLE	0.0	B9	TRANS GRNT CAP IMP	FTA	35,000	-	-	28,000	-	-	7,000
418	BB	TRF-0048-18T	2018	METRO BUS	SECT 5339: ST CLOUD MTC -PURCHASE (5) CNG REPLACEMENT ADA DAR BUSES	0.0	BB	TRANSIT VEHCL PRCH	FTA	1,100,000	-	-	880,000	-	-	220,000
419	BB	TRF-0048-18TA	2018	METRO BUS	SECT 5339: ST CLOUD MTC: CANAPY FOR CNG FUELING STATION	0.0	BB	TRANS GRNT CAP IMP	FTA	200,000	-	-	160,000	-	-	40,000
420	BB	TRF-0048-18TB	2018	METRO BUS	SECT 5339: ST CLOUD MTC; PURCHASE INFORMATION TECHNOLOGY PROJECTS	0.0	BB	TRANS GRNT CAP IMP	FTA	41,000	-	-	32,800	-	-	8,200
421	BB	TRS-0048-18T	2018	METRO BUS	ST CLOUD MTC; PURCHASE THREE (3) FIXED ROUTE REPLACEMENT ST 40 FT CNG BUSES	0.0	TR	TRANSIT VEHCL PRCH	STBGP	1,700,000	1,360,000	-	-	-	-	340,000
422	BB	TRS-0048-18TA	2018	METRO BUS	ST CLOUD MTC; PURCHASE MOBILE FARE COLLECTION EQUIPMENT	0.0	TR	TRANS GRNT CAP IMP	STBGP	350,000	280,000	-	-	-	-	70,000
423	BB	TRS-0048-18ZC	2018	METRO BUS	ST CLOUD; SFY 2018 GREATER MN NEW SERVICE EXPANSION CAPITAL FUNDS (7/1/17-6/30/18)	0.0	TR	TRANSIT VEHCL PRCH	LF	3,550,000	-	-	-	-	-	3,550,000
424	BB	TRS-0048-18ZO	2018	METRO BUS	ST CLOUD; SFY 2018 GREATER MN NEW SERVICE EXPANSION OPERATING FUNDS (7/1/17-6/30/18)	0.0	TR	TRANSIT OPERATIONS	LF	227,000	-	-	-	-	-	227,000
430	CSAH 3	005-090-001AC	2018	BENTON COUNTY	**AC** CONSTRUCT BIKE/PED TRAIL ALONG BENTON CSAH 3 FROM BENTON DR TO US 10, INCL ROADWAY EXPANSION PROJECT (AC PAYBACK 1 OF 1)	0.9	BT	NEW PAVEMENT	STBGTAP	120,431	120,431	-	-	-	-	-

MPO: ST. CLOUD AREA PLANNING ORGANIZATION

FY 2018-FY 2021 STATE TRANSPORTATION IMPROVEMENT PROGRAM (STIP)

Seq. #	ROUTE SYSTEM	PROJECT NUMBER	YEAR	AGENCY	PROJECT DESCRIPTION	MILE	PRGM	WORK TYPE	PROPOSED FUND	STIP TOTAL	FHWA	AC	FTA	TH	BOND	OTHER
438	CSAH 33	005-629-013	2018	BENTON COUNTY	BENTON CSAH 33, AT CSAH 29 (1ST ST)/CSAH 33 INTERSECTION IN SARTELL, INTERSECTION OPERATIONAL IMPROVEMENTS; AND BENTON CSAH 29 FROM 0.1 MI EAST OF CSAH 33 TO MN 15, MILL AND OVERLAY	0.9	RC	TURN LANES	STBGP	2,932,335	602,442	-	-	-	-	2,329,893
441	CSAH 75	073-675-037	2018	STEARNS COUNTY	**MN172** STEARNS CSAH 75, FROM OLD COLLEGEVILLE ROAD TO CSAH 81 IN STEARNS COUNTY, RESURFACING (REPURPOSING)	5.7	RS	BIT OVERLAY	STBGP DEMO	1,669,931	1,354,931	-	-	-	-	315,000
442	CSAH 75	073-675-037N	2018	STEARNS COUNTY	**AC** STEARNS CSAH 75, FROM OLD COLLEGEVILLE ROAD TO CSAH 81 IN STEARNS COUNTY, RESURFACING (NHS FUNDING) (AC PROJECT, PAYBACK IN 2019, 2020, 2021)	5.7	RS	BIT OVERLAY	NHPP	1,367,652	683,826	2,051,478	-	-	-	683,826
451	LOCAL 999	073-070-016	2018	STEARNS COUNTY	COUNTYWIDE, GROUND-IN WET REFLECTIVE EPOXY MARKINGS ON MULTIPLE STEARNS COUNTY ROADS (TIED TO 073-070-017)	0.0	SH	PAVEMENT MARKINGS	HSIP	244,410	219,969	-	-	-	-	24,441
452	LOCAL 999	073-070-017	2018	STEARNS COUNTY	COUNTYWIDE, GROUND-IN WET REFLECTIVE EPOXY MARKINGS ON MULTIPLE STEARNS COUNTY ROADS (TIED TO 073-070-016)	0.0	SH	PAVEMENT MARKINGS	HSIP	251,849	226,664	-	-	-	-	25,185
460	MSAS 117	220-117-004AC	2018	SARTELL	**AC** SARTELL MSAS 117 (50TH AVE), FROM HERITAGE DR TO NORTH 0.5 MILES IN SARTELL, GRADE AND SURFACE (AC PAYBACK 1 OF 1)	0.5	RS	NEW PAVEMENT	STBGP	100,743	100,743	-	-	-	-	-
461	MSAS 151	162-151-003	2018	ST. CLOUD	**AC** ST CLOUD MSAS 151, EXPANSION OF TWO-LANE UNDIVIDED ROADWAY (33RD STREET SOUTH) TO A FOUR-LANE DIVIDED ROADWAY WITH SIDEWALK AND TRAIL AMENITIES FROM SOUTHWAY DRIVE TO COOPER AVENUE (AC PROJECT, PAYBACK IN 2019)	0.6	MC	NEW PAVEMENT	STBGP	1,913,177	-	1,671,593	-	-	-	1,913,177
463	PED/BIKE	073-090-010AC	2018	STEARNS COUNTY	**AC** CONSTRUCT LAKE WOBEGON TRAIL EXTENSION FROM ST JOSEPH TO RIVERS EDGE PARK IN WAITE PARK (AC PAYBACK 1 OF 1)	3.2	BT	NEW TRAIL	STBGTAP	272,084	272,084	-	-	-	-	-
466	PED/BIKE	220-591-005	2018	SARTELL	**AC**SRTS** CONSTRUCT SRTS INFRASTRUCTURE IMPROVEMENTS ALONG 7TH ST N AND 5TH ST N IN SARTELL (AC PROJECT, PAYBACK IN 2019)	0.3	EN	PED RAMPS, ADA IMPR	STBGTAP	49,794	-	199,176	-	-	-	49,794
467	PED/BIKE	233-090-001	2018	ST. JOSEPH	CSAH 2 (MINNESOTA STREET) IN ST JOSEPH, FROM 4TH AVE NW TO STEARNS CO CSAH 51, CONSTRUCT BIKE/PED TRAIL WITH LIGHTING	0.5	BT	NEW TRAIL	STBGTAP	951,401	650,594	-	-	-	-	300,807
471	I 94	8823-331	2018	MNDOT	ON I-94, INSTALL ALTERNATE ROUTE SIGNING AT VARIOUS INTERCHANGES AND ROUTES THROUGHOUT WRIGHT, STEARNS AND TODD COUNTIES	0.0	SC	CONCRETE PAV REHAB	SF	150,000	-	-	-	150,000	-	-
474	MN 15	7303-51	2018	MNDOT	**ITS** MN 15, FROM .4 MILES SOUTH OF 33RD ST INTERCHANGE BRIDGE TO 12TH STREET N IN ST CLOUD, INSTALL FIBER OPTIC CABLE	4.7	TM	TRAFFIC MGMT SYST	STBGP	150,000	120,000	-	-	30,000	-	-
485	MN 999	8823-302	2018	MNDOT	DISTRICTWIDE, RETIME TRAFFIC SIGNALS AT VARIOUS LOCATIONS THROUGHOUT DISTRICT 3	0.0	SH	TRAFFIC SIGNAL REV	HSIP	550,000	495,000	-	-	55,000	-	-

MPO: ST. CLOUD AREA PLANNING ORGANIZATION

FY 2018-FY 2021 STATE TRANSPORTATION IMPROVEMENT PROGRAM (STIP)

Seq. #	ROUTE SYSTEM	PROJECT NUMBER	YEAR	AGENCY	PROJECT DESCRIPTION	MILE	PRGM	WORK TYPE	PROPOSED FUND	STIP TOTAL	FHWA	AC	FTA	TH	BOND	OTHER
487	US 10	0502-113	2018	MNDOT	**ELLA** US 10, FROM NORTH BENTON DRIVE TO 0.2 MILES WEST OF EAST ST GERMAIN ST IN ST CLOUD, INSTALL CABLE MEDIAN BARRIER	6.2	SH	MEDIAN BARRIER	HSIP	667,172	600,455	-	-	66,717	-	-
493	MN 999	8803-MA-18	2018	MNDOT	DISTRICTWIDE SETASIDE - MISC AGREEMENTS - 2018	0.0	MA	MISCELLANEOUS	SF	500,000	-	-	-	500,000	-	-
495	MN 999	8803-PM-18	2018	MNDOT	DISTRICTWIDE SETASIDE - PREVENTATIVE MAINTENANCE - 2018	0.0	PM	PREVENTIVE MAINT	SF	3,500,000	-	-	-	3,500,000	-	-
496	MN 999	8803-RB-18	2018	MNDOT	DISTRICTWIDE SETASIDE - LANDSCAPING - 2018	0.0	RB	LANDSCAPE PTNSHP	SF	30,000	-	-	-	30,000	-	-
497	MN 999	8803-RW-18	2018	MNDOT	DISTRICTWIDE SETASIDE - RIGHT OF WAY - 2018	0.0	RW	RIGHT OF WAY	SF	2,530,000	-	-	-	2,530,000	-	-
498	MN 999	8803-RX-18	2018	MNDOT	DISTRICTWIDE SETASIDE - MISC ROAD & BRIDGE REPAIR (BARC) - 2018	0.0	RX	ROAD REPAIR	SF	2,500,000	-	-	-	2,500,000	-	-
499	MN 999	8803-SA-18	2018	MNDOT	DISTRICTWIDE SETASIDE - SUPPLEMENTAL AGREEMENTS - 2018	0.0	SA	SUP. AGR & COST OVRN	SF	4,000,000	-	-	-	4,000,000	-	-
500	MN 999	8803-SC-18	2018	MNDOT	DISTRICTWIDE SETASIDE - SAFETY IMPROVEMENTS - 2018	0.0	SC	TRAFFIC MGMT SYST	SF	270,000	-	-	-	270,000	-	-
										48,933,979	7,087,139	3,922,247	3,568,800	13,631,717	-	24,646,323

MPO: ST. CLOUD AREA PLANNING ORGANIZATION **FY 2018-FY 2021 STATE TRANSPORTATION IMPROVEMENT PROGRAM (STIP)**

Seq. #	ROUTE SYSTEM	PROJECT NUMBER	YEAR	AGENCY	PROJECT DESCRIPTION	MILE	PRGM	WORK TYPE	PROPOSED FUND	STIP TOTAL	FHWA	AC	FTA	TH	BOND	OTHER
501	BB	TRF-0048-19A	2019	METRO BUS	SECT 5307: ST CLOUD MTC; OPERATING ASSISTANCE	0.0	B9	TRANSIT OPERATIONS	FTA	9,300,000	-	-	1,340,000	-	-	7,960,000
502	BB	TRF-0048-19B	2019	METRO BUS	SECT 5307: ST CLOUD MTC; PREVENTIVE MAINTENANCE	0.0	B9	TRANSIT OPERATIONS	FTA	1,200,000	-	-	960,000	-	-	240,000
503	BB	TRF-0048-19C	2019	METRO BUS	SECT 5307: ST CLOUD MTC; CAPITAL OFFICE EQUIPMENT & COMPUTERS	0.0	B9	TRANS GRNT CAP IMP	FTA	25,000	-	-	20,000	-	-	5,000
504	BB	TRF-0048-19D	2019	METRO BUS	SECT 5307: ST CLOUD MTC; CAPITAL MAINTENANCE TOOLS & EQUIPMENT	0.0	B9	TRANS GRNT CAP IMP	FTA	15,000	-	-	12,000	-	-	3,000
505	BB	TRF-0048-19E	2019	METRO BUS	SECT 5307: ST CLOUD MTC; CAPITAL BUS SHELTER AMENITIES	0.0	B9	TRANS GRNT CAP IMP	FTA	25,000	-	-	20,000	-	-	5,000
506	BB	TRF-0048-19F	2019	METRO BUS	SECT 5307: ST CLOUD MTC; CAPITAL TSP PROJECTS	0.0	B9	TRANS GRNT CAP IMP	FTA	25,000	-	-	20,000	-	-	5,000
507	BB	TRF-0048-19G	2019	METRO BUS	SECT 5307: ST CLOUD MTC; CAPITAL MOBILITY TRAINING CENTER IMPROVEMENTS	0.0	B9	TRANS GRNT CAP IMP	FTA	25,000	-	-	20,000	-	-	5,000
508	BB	TRF-0048-19K	2019	METRO BUS	ST CLOUD MTC; NORTHSTAR COMMUTER OPERATING	0.0	TR	TRANSIT OPERATIONS	LF	1,100,000	-	-	-	-	-	1,100,000
509	BB	TRF-0048-19L	2019	METRO BUS	ST CLOUD MTC; PARATRANSIT OPERATING	0.0	TR	TRANSIT OPERATIONS	LF	4,400,000	-	-	-	-	-	4,400,000
510	BB	TRS-0048-19T	2019	METRO BUS	ST CLOUD MTC; PURCHASE 7 (CLASS 400) <30 FT REPLACEMENT CNG DAR BUSES	0.0	TR	TRANSIT VEHCL PRCH	STBGP	1,650,000	1,320,000	-	-	-	-	330,000
511	BB	TRS-0048-19ZO	2019	METRO BUS	ST CLOUD; SFY 2019 GREATER MN NEW SERVICE EXPANSION OPERATING FUNDS (7/1/18-6/30/19)	0.0	TR	TRANSIT OPERATIONS	LF	239,000	-	-	-	-	-	239,000
516	CSAH 3	005-603-029AC	2019	BENTON COUNTY	**AC** BENTON CSAH 3, FROM BENTON DR TO TH 10, ROADWAY EXPANSION, INCL BIKE/PED TRAIL PROJECT (AC PAYBACK 1 OF 1)	0.0	RC	NEW PAVEMENT	STBGP	186,823	186,823	-	-	-	-	-
523	CSAH 75	073-675-037NAC1	2019	STEARNS COUNTY	**AC** STEARNS CSAH 75, FROM OLD COLLEGEVILLE ROAD TO CSAH 81 IN STEARNS COUNTY, RESURFACING (NHS FUNDING) (AC PAYBACK 1 OF 3)	5.7	RS	BIT OVERLAY	NHPP	683,826	683,826	-	-	-	-	-
531	LOCAL 999	8803-SHL-19	2019	MNDOT	DISTRICTWIDE SETASIDES - HIGHWAY SAFETY IMPROVEMENT PROGRAM - 2019	0.0	SH	TRAFFIC CNTL SAFETY	HSIP	1,496,342	1,346,708	-	-	-	-	149,634
534	MSAS 151	162-151-003AC	2019	ST. CLOUD	**AC** ST CLOUD MSAS 151, EXPANSION OF TWO-LANE UNDIVIDED ROADWAY (33RD STREET SOUTH) TO A FOUR-LANE DIVIDED ROADWAY WITH SIDEWALK AND TRAIL AMENITIES FROM SOUTHWAY DRIVE TO COOPER AVENUE (AC PAYBACK 1 OF 1)	0.6	MC	NEW PAVEMENT	STBGP	1,671,593	1,671,593	-	-	-	-	-
539	PED/BIKE	220-591-005AC	2019	SARTELL	**AC**SRTS** CONSTRUCT SRTS INFRASTRUCTURE IMPROVEMENTS ALONG 7TH ST N AND 5TH ST N IN SARTELL (AC PAYBACK 1 OF 1)	0.3	EN	PED RAMPS, ADA IMPR	STBGTPAP	199,176	199,176	-	-	-	-	-
540	I94	7380-246	2019	MNDOT	**SPP** I-94, NEAR COLLEGEVILLE, REHAB/REDECK AT BRIDGE 73872 AT STEARNS COUNTY CR 159 OVER I-94	0.0	BI	BRIDGE REPAIR	NHPP	1,501,000	1,350,900	-	-	150,100	-	-
543	MN 15	7303-50	2019	MNDOT	MN 15, FROM JCT MN 55 IN KIMBALL TO 66TH AVE IN ST AUGUSTA, RECLAMATION	11.8	RD	BIT RECLAMATION	STBGP	5,500,000	4,400,000	-	-	1,100,000	-	-
560	MN 999	8803-ADA-19	2019	MNDOT	DISTRICTWIDE SETASIDE - ADA - 2019	0.0	SC	SPOT IMPR	SF	250,000	-	-	-	250,000	-	-
561	MN 999	8803-AM-19	2019	MNDOT	DISTRICTWIDE SETASIDE - COOPERATIVE AGREEMENTS - 2019	0.0	AM	COOP CONST AGR	SF	1,400,000	-	-	-	1,400,000	-	-

MPO: ST. CLOUD AREA PLANNING ORGANIZATION				FY 2018-FY 2021 STATE TRANSPORTATION IMPROVEMENT PROGRAM (STIP)												
Seq. #	ROUTE SYSTEM	PROJECT NUMBER	YEAR	AGENCY	PROJECT DESCRIPTION	MILE	PRGM	WORK TYPE	PROPOSED FUND	STIP TOTAL	FHWA	AC	FTA	TH	BOND	OTHER
562	MN 999	8803-MA-19	2019	MNDOT	DISTRICTWIDE SETASIDE - MISC AGREEMENTS - 2019	0.0	MA	MISCELLANEOUS	SF	400,000	-	-	-	400,000	-	-
563	MN 999	8803-PD-19	2019	MNDOT	DISTRICTWIDE SETASIDE - PROJECT DEVELOPMENT - 2019	0.0	CA	MISCELLANEOUS	SF	5,400,000	-	-	-	5,400,000	-	-
564	MN 999	8803-PM-19	2019	MNDOT	DISTRICTWIDE SETASIDE - PREVENTATIVE MAINTENANCE - 2019	0.0	PM	PREVENTIVE MAINT	SF	4,000,000	-	-	-	4,000,000	-	-
565	MN 999	8803-RB-19	2019	MNDOT	DISTRICTWIDE SETASIDE - LANDSCAPING - 2019	0.0	RB	LANDSCAPE PTNSHP	SF	30,000	-	-	-	30,000	-	-
566	MN 999	8803-RW-19	2019	MNDOT	DISTRICTWIDE SETASIDE - RIGHT OF WAY - 2019	0.0	RW	RIGHT OF WAY	SF	1,500,000	-	-	-	1,500,000	-	-
567	MN 999	8803-RX-19	2019	MNDOT	DISTRICTWIDE SETASIDE - MISC ROAD & BRIDGE REPAIR (BARC) - 2019	0.0	RX	ROAD REPAIR	SF	2,500,000	-	-	-	2,500,000	-	-
568	MN 999	8803-SA-19	2019	MNDOT	DISTRICTWIDE SETASIDE - SUPPLEMENTAL AGREEMENTS - 2019	0.0	SA	SUP. AGR & COST OVRN	SF	4,000,000	-	-	-	4,000,000	-	-
569	MN 999	8803-SC-19	2019	MNDOT	DISTRICTWIDE SETASIDE - SAFETY IMPROVEMENTS - 2019	0.0	SC	TRAFFIC MGMT SYST	SF	800,000	-	-	-	800,000	-	-
										49,522,760	11,159,026	-	2,392,000	21,530,100	-	14,441,634

MPO: ST. CLOUD AREA PLANNING ORGANIZATION																
FY 2018-FY 2021 STATE TRANSPORTATION IMPROVEMENT PROGRAM (STIP)																
Seq. #	ROUTE SYSTEM	PROJECT NUMBER	YEAR	AGENCY	PROJECT DESCRIPTION	MILE	PRGM	WORK TYPE	PROPOSED FUND	STIP TOTAL	FHWA	AC	FTA	TH	BOND	OTHER
570	BB	TRF-0048-20	2020	METRO BUS	SECT 5307: ST CLOUD MTC; OPERATING ASSISTANCE	0.0	B9	TRANSIT OPERATIONS	FTA	9,400,000	-	-	1,340,000	-	-	8,060,000
571	BB	TRF-0048-20A	2020	METRO BUS	SECT 5307: ST CLOUD MTC; PURCHASE BUS SHELTERS	0.0	B9	TRANS GRNT CAP IMP	FTA	25,000	-	-	20,000	-	-	5,000
572	BB	TRF-0048-20B	2020	METRO BUS	SECT 5307: ST CLOUD MTC; PURCHASE ITS EQUIPMENT	0.0	B9	TRANS GRNT CAP IMP	FTA	99,000	-	-	79,200	-	-	19,800
573	BB	TRF-0048-20C	2020	METRO BUS	SECT 5307: ST CLOUD MTC; PURCHASE MAINTENANCE TOOLS & EQUIPMENT	0.0	B9	TRANS GRNT CAP IMP	FTA	15,000	-	-	12,000	-	-	3,000
574	BB	TRF-0048-20D	2020	METRO BUS	SECT 5307: ST CLOUD MTC; TRANSIT SIGNAL PRIORITY PROJECTS	0.0	B9	TRANS GRNT CAP IMP	FTA	25,000	-	-	20,000	-	-	5,000
575	BB	TRF-0048-20E	2020	METRO BUS	SECT 5307: ST CLOUD MTC; PREVENTIVE MAINTENANCE	0.0	B9	TRANSIT OPERATIONS	FTA	1,200,000	-	-	960,000	-	-	240,000
576	BB	TRF-0048-20F	2020	METRO BUS	ST CLOUD MTC; PARATRANSIT OPERATING	0.0	TR	TRANSIT OPERATIONS	LF	4,500,000	-	-	-	-	-	4,500,000
577	BB	TRF-0048-20G	2020	METRO BUS	ST CLOUD MTC; NORTHSTAR COMMUTER OPERATING	0.0	TR	TRANSIT OPERATIONS	LF	1,300,000	-	-	-	-	-	1,300,000
578	BB	TRF-0048-20H	2020	METRO BUS	ST CLOUD MTC; SECONDARY TRANSIT HUBS	0.0	TR	TRANS GRNT CAP IMP	LF	400,000	-	-	-	-	-	400,000
579	BB	TRS-0048-20T	2020	METRO BUS	ST CLOUD MTC; PURCHASE <30 FT REPLACEMENT CNG DAR BUSES	0.0	TR	TRANSIT VEHCL PRCH	STBGP	1,200,000	960,000	-	-	-	-	240,000
580	BB	TRS-0048-20TA	2020	METRO BUS	ST CLOUD MTC; PURCHASE STD 35 FT REPLACEMENT CNG FIXED ROUTE BUSES	0.0	TR	TRANSIT VEHCL PRCH	STBGP	2,250,000	1,800,000	-	-	-	-	450,000
581	BB	TRS-0048-20TB	2020	METRO BUS	ST CLOUD MTC; PURCHASE RADIO COMMUNICATIONS SYSTEM	0.0	TR	TRANS GRNT CAP IMP	STBGP	420,000	336,000	-	-	-	-	84,000
582	BB	TRS-0048-20TC	2020	METRO BUS	ST. CLOUD MTC; FARE COLLECTION SYSTEM UPGRADE	0.0	TR	TRANS GRNT CAP IMP	STBGP	1,000,000	800,000	-	-	-	-	200,000
592	CSAH 75	073-675-037NAC2	2020	STEARNS COUNTY	**AC** STEARNS CSAH 75, FROM OLD COLLEGEVILLE ROAD TO CSAH 81 IN STEARNS COUNTY, RESURFACING (NHS FUNDING) (AC PAYBACK 2 OF 3)	5.7	RS	BIT OVERLAY	NHPP	683,826	683,826	-	-	-	-	-
593	CSAH 75	073-675-039	2020	STEARNS COUNTY	**AC** CSAH 75, FROM 0.1 MILES S OF 33RD ST S TO 0.1 MILES N OF 33RD ST S IN ST CLOUD, INTERSECTION IMPROVEMENTS (AC PROJECT, PAYBACK IN 2021)	0.3	SC	TURN LANES	STBGP	379,803	180,689	148,939	-	-	-	199,114
599	LOCAL 999	8803-SHL-20	2020	MNDOT	DISTRICTWIDE SETASIDES - HIGHWAY SAFETY IMPROVEMENT PROGRAM - 2020	0.0	SH	TRAFFIC CNTL SAFETY	HSIP	1,337,392	1,203,653	-	-	-	-	133,739
600	MSAS 109	191-109-006	2020	SAUK RAPIDS	SAUK RAPIDS MSAS 109, FROM SUMMIT AVE S TO US 10, IN SAUK RAPIDS, RECONSTRUCTION BENTON DR INCL ROADWAY, SIDEWALK, DRAINAGE AND LIGHTING	0.0	RC	URBAN RECONST	STBGP	2,528,678	1,624,703	-	-	-	-	903,975
605	PED/BIKE	162-090-007	2020	ST. CLOUD	CONSTRUCT BEAVER ISLAND TRAIL PHASE 8 FROM THE EXISTING TRAIL AT ST CLOUD'S WASTE WATER TREATMENT FACILITY TO THE SOUTH ST CLOUD CITY LIMITS	0.0	EN	NEW TRAIL	STBGTAP	600,000	480,000	-	-	-	-	120,000
610	MN 23	0503-90	2020	MNDOT	MN 23, CONSTRUCT REDUCED CONFLICT INTERSECTION AT BENTON CSAH 8 EAST OF ST CLOUD (HSIP PROJECT)	0.4	SH	TURN LANES	HSIP	500,000	450,000	-	-	50,000	-	-

MPO: ST. CLOUD AREA PLANNING ORGANIZATION				FY 2018-FY 2021 STATE TRANSPORTATION IMPROVEMENT PROGRAM (STIP)												
Seq. #	ROUTE SYSTEM	PROJECT NUMBER	YEAR	AGENCY	PROJECT DESCRIPTION	MILE	PRGM	WORK TYPE	PROPOSED FUND	STIP TOTAL	FHWA	AC	FTA	TH	BOND	OTHER
618	MN 999	8803-AM-20	2020	MNDOT	DISTRICTWIDE SETASIDE - COOPERATIVE AGREEMENTS - 2020	0.0	AM	COOP CONST AGR	SF	1,000,000	-	-	-	1,000,000	-	-
619	MN 999	8803-MA-20	2020	MNDOT	DISTRICTWIDE SETASIDE - MISC AGREEMENTS - 2020	0.0	MA	MISCELLANEOUS	SF	400,000	-	-	-	400,000	-	-
621	MN 999	8803-PM-20	2020	MNDOT	DISTRICTWIDE SETASIDE - PREVENTATIVE MAINTENANCE - 2020	0.0	PM	PREVENTIVE MAINT	SF	3,500,000	-	-	-	3,500,000	-	-
622	MN 999	8803-RB-20	2020	MNDOT	DISTRICTWIDE SETASIDE - LANDSCAPING - 2020	0.0	RB	LANDSCAPE PTNSHP	SF	30,000	-	-	-	30,000	-	-
623	MN 999	8803-RW-20	2020	MNDOT	DISTRICTWIDE SETASIDE - RIGHT OF WAY - 2020	0.0	RW	RIGHT OF WAY	SF	2,000,000	-	-	-	2,000,000	-	-
624	MN 999	8803-RX-20	2020	MNDOT	DISTRICTWIDE SETASIDE - MISC ROAD & BRIDGE REPAIR (BARC) - 2020	0.0	RX	ROAD REPAIR	SF	2,500,000	-	-	-	2,500,000	-	-
625	MN 999	8803-SA-20	2020	MNDOT	DISTRICTWIDE SETASIDE - SUPPLEMENTAL AGREEMENTS - 2020	0.0	SA	SUP. AGR & COST OVRN	SF	4,100,000	-	-	-	4,100,000	-	-
626	MN 999	8803-SC-20	2020	MNDOT	DISTRICTWIDE SETASIDE - SAFETY IMPROVEMENTS - 2020	0.0	SC	TRAFFIC MGMT SYST	SF	300,000	-	-	-	300,000	-	-
										41,693,699	8,518,871	148,939	2,431,200	13,880,000	-	16,863,628

MPO: ST. CLOUD AREA PLANNING ORGANIZATION

FY 2018-FY 2021 STATE TRANSPORTATION IMPROVEMENT PROGRAM (STIP)

Seq. #	ROUTE SYSTEM	PROJECT NUMBER	YEAR	AGENCY	PROJECT DESCRIPTION	MILE	PRGM	WORK TYPE	PROPOSED FUND	STIP TOTAL	FHWA	AC	FTA	TH	BOND	OTHER
627	BB	TRF-0048-21	2021	METRO BUS	SECT 5307: ST CLOUD MTC; OPERATING ASSISTANCE	0.0	B9	TRANSIT OPERATIONS	FTA	9,400,000	-	-	1,340,000	-	-	8,060,000
628	BB	TRF-0048-21A	2021	METRO BUS	SECT 5307: ST CLOUD MTC; PURCHASE MISC EQUIPMENT	0.0	B9	TRANS GRNT CAP IMP	FTA	20,000	-	-	16,000	-	-	4,000
629	BB	TRF-0048-21B	2021	METRO BUS	SECT 5307: ST CLOUD MTC; PURCHASE TWO (2) REPLACEMENT OPERATIONS VEHICLES	0.0	B9	TRANS GRNT CAP IMP	FTA	80,000	-	-	64,000	-	-	16,000
630	BB	TRF-0048-21C	2021	METRO BUS	SECT 5307: ST CLOUD MTC; ITS PROJECTS	0.0	B9	TRANS GRNT CAP IMP	FTA	55,000	-	-	44,000	-	-	11,000
631	BB	TRF-0048-21D	2021	METRO BUS	SECT 5307: ST CLOUD MTC; REPLACE MAINTENANCE HOIST	0.0	B9	TRANS GRNT CAP IMP	FTA	225,000	-	-	180,000	-	-	45,000
632	BB	TRF-0048-21E	2021	METRO BUS	SECT 5307: ST CLOUD MTC; PREVENTIVE MAINTENANCE	0.0	B9	TRANSIT OPERATIONS	FTA	1,200,000	-	-	960,000	-	-	240,000
633	BB	TRF-0048-21F	2021	METRO BUS	SECT 5307: ST CLOUD MTC; PURCHASE MAINTENANCE TOOLS AND EQUIPMENT	0.0	B9	TRANS GRNT CAP IMP	FTA	15,000	-	-	12,000	-	-	3,000
634	BB	TRF-0048-21G	2021	METRO BUS	SECT 5307: ST CLOUD MTC; PURCHASE SUPPORT EQUIP/FACILITIES EQUIPMENT	0.0	B9	TRANS GRNT CAP IMP	FTA	25,000	-	-	20,000	-	-	5,000
635	BB	TRF-0048-21H	2021	METRO BUS	SECT 5307: ST CLOUD MTC; TRANSIT SIGNAL PRIORITY PROJECTS	0.0	B9	TRANS GRNT CAP IMP	FTA	30,000	-	-	24,000	-	-	6,000
636	BB	TRF-0048-21I	2021	METRO BUS	SECT 5307: ST CLOUD MTC; WEBSITE UPDATE	0.0	B9	TRANS GRNT CAP IMP	FTA	25,000	-	-	20,000	-	-	5,000
637	BB	TRF-0048-21J	2021	METRO BUS	ST CLOUD MTC - PARATRANSIT OPERATING	0.0	TR	TRANSIT OPERATIONS	LF	4,500,000	-	-	-	-	-	4,500,000
638	BB	TRF-0048-21K	2021	METRO BUS	ST CLOUD MTC - NORTHSTAR COMMUTER OPERATING	0.0	TR	TRANSIT OPERATIONS	LF	1,300,000	-	-	-	-	-	1,300,000
639	BB	TRS-0048-21T	2021	METRO BUS	ST CLOUD MTC; PURCHASE REPLACEMENT MAINTENANCE VEHICLE	0.0	TR	TRANS GRNT CAP IMP	STBGP	40,000	32,000	-	-	-	-	8,000
640	BB	TRS-0048-21TA	2021	METRO BUS	ST CLOUD MTC; PURCHASE 1) <30 FT REPLACEMENT CNG DAR REPLACEMENT BUSES	0.0	TR	TRANSIT VEHCL PRCH	STBGP	230,000	184,000	-	-	-	-	46,000
641	BB	TRS-0048-21TB	2021	METRO BUS	ST CLOUD MTC; OPERATIONS FACILITY IMPROVEMENTS	0.0	TR	TRANS GRNT CAP IMP	STBGP	1,500,000	1,200,000	-	-	-	-	300,000
642	BB	TRS-0048-21TC	2021	METRO BUS	ST CLOUD MTC; PURCHASE 2 <30 FT REPLACEMENT CNG DAR EXPANSION BUSES	0.0	TR	TRANSIT VEHCL PRCH	STBGP	460,000	368,000	-	-	-	-	92,000
648	CSAH 8	005-070-007	2021	BENTON COUNTY	BENTON CSAH 8, FROM 0.6 MILES EAST OF MN 23 TO BENTON CR 47 IN ST. CLOUD, RUMBLE STRIPE (TIED TO SP 005-608-009)	1.6	SH	EDGLN RUMBLE STRIPS	HSIP	5,250	4,725	-	-	-	-	525
649	CSAH 8	005-608-009	2021	BENTON COUNTY	BENTON CSAH 8, FROM 0.6 MILES EAST OF MN 23 TO BENTON CR 47 IN ST CLOUD, RECLAMATION (TIED TO SP 005-070-007)	1.6	RD	BIT RECLAMATION	STBGP	650,000	391,152	-	-	-	-	258,848
655	CSAH 75	073-675-037NAC3	2021	STEARNS COUNTY	**AC** STEARNS CSAH 75, FROM OLD COLLEGEVILLE ROAD TO CSAH 81 IN STEARNS COUNTY, RESURFACING (NHS FUNDING) (AC PAYBACK 3 OF 3)	5.7	RS	BIT OVERLAY	NHPP	683,826	683,826	-	-	-	-	-
656	CSAH 75	073-675-039AC	2021	STEARNS COUNTY	**AC** CSAH 75, FROM 0.1 MILES S OF 33RD ST S TO 0.1 MILES N OF 33RD ST S IN ST CLOUD, INTERSECTION IMPROVEMENTS (AC PAYBACK 1 OF 1)	0.3	SC	TURN LANES	STBGP	148,939	148,939	-	-	-	-	-
657	CSAH 120	073-720-004	2021	STEARNS COUNTY	STEARNS CSAH 120, FROM STEARNS CSAH 4 TO STEARNS CR 134, RESURFACING	1.5	RS	BIT OVERLAY	STBGP	500,000	300,887	-	-	-	-	199,113

MPO: ST. CLOUD AREA PLANNING ORGANIZATION				FY 2018-FY 2021 STATE TRANSPORTATION IMPROVEMENT PROGRAM (STIP)												
Seq. #	ROUTE SYSTEM	PROJECT NUMBER	YEAR	AGENCY	PROJECT DESCRIPTION	MILE	PRGM	WORK TYPE	PROPOSED FUND	STIP TOTAL	FHWA	AC	FTA	TH	BOND	OTHER
661	LOCAL 999	8803-APO-21	2021	ST. CLOUD APO	ST CLOUD APO SETASIDE, FY 2021 ATP MANAGED STBGP TO BE PROGRAMMED	0.0	NA	SETASIDE	STBGP	359,275	287,420	-	-	-	-	71,855
662	LOCAL 999	8803-SHL-21	2021	MNDOT	DISTRICTWIDE SETASIDES - HIGHWAY SAFETY IMPROVEMENT PROGRAM - 2021	0.0	SH	SAFETY IMPR	HSIP	656,869	591,182	-	-	-	-	65,687
665	MSAS 175	162-175-001	2021	ST. CLOUD	ST CLOUD MSAS 175, FROM 22ND ST SOUTH TO 33RD ST SOUTH, RECLAMATION	1.6	RD	BIT RECLAMATION	STBGP	1,400,000	842,482	-	-	-	-	557,518
668	PED/BIKE	162-090-008	2021	ST. CLOUD	CONSTRUCT TRAIL ALONG 33RD STREET FROM STEARNS CR 47 TO STEARNS CR 136 IN ST CLOUD	1.0	EN	NEW TRAIL	STBGTAP	590,000	249,400	-	-	-	-	340,600
685	MN 999	8803-AM-21	2021	MNDOT	DISTRICTWIDE SET ASIDES - COOPERATIVE AGREEMENTS - 2021	0.0	AM	COOP CONST AGR	SF	1,000,000	-	-	-	1,000,000	-	-
686	MN 999	8803-MA-21	2021	MNDOT	DISTRICTWIDE SET ASIDES - MISC AGREEMENTS - 2021	0.0	MA	MISC. AGREEMENT	SF	400,000	-	-	-	400,000	-	-
687	MN 999	8803-PD-21	2021	MNDOT	DISTRICTWIDE SETASIDE - PROJECT DEVELOPMENT - 2021	0.0	CA	MISCELLANEOUS	SF	6,000,000	-	-	-	6,000,000	-	-
688	MN 999	8803-PM-21	2021	MNDOT	DISTRICTWIDE SET ASIDES - PREVENTATIVE MAINTENANCE - 2021	0.0	PM	PREVENTIVE MAINT	SF	3,500,000	-	-	-	3,500,000	-	-
689	MN 999	8803-RB-21	2021	MNDOT	DISTRICTWIDE SET ASIDES - LANDSCAPING - 2021	0.0	RB	LANDSCAPE PTNSHP	SF	30,000	-	-	-	30,000	-	-
690	MN 999	8803-RW-21	2021	MNDOT	DISTRICTWIDE SET ASIDES - RIGHT-OF-WAY - 2021	0.0	RW	RIGHT OF WAY	SF	2,000,000	-	-	-	2,000,000	-	-
691	MN 999	8803-RX-21	2021	MNDOT	DISTRICTWIDE SET ASIDES - MISC ROAD & BRIDGE REPAIR (BARC) - 2021	0.0	RX	BARC	SF	2,500,000	-	-	-	2,500,000	-	-
692	MN 999	8803-SA-21	2021	MNDOT	DISTRICTWIDE SET ASIDES - SUPPLEMENTAL AGREEMENTS/OVERRUNS - 2021	0.0	SA	SUP. AGR & COST OVRN	SF	4,000,000	-	-	-	4,000,000	-	-
693	MN 999	8803-SC-21	2021	MNDOT	DISTRICTWIDE SET ASIDES - SAFETY IMPROVEMENTS - 2021	0.0	SC	SAFETY IMPR	SF	300,000	-	-	-	300,000	-	-
694	MN 999	8803-SHS-21	2021	MNDOT	DISTRICTWIDE SET ASIDES - DISTRICT 3 HSIP SHARE - 2021	0.0	SH	SAFETY IMPR	HSIP	1,855,556	1,670,000	-	-	185,556	-	-
										45,684,715	6,954,013	-	2,680,000	19,915,556	-	16,135,146

MPO: FARGO-MOORHEAD METROPOLITAN COUNCIL OF GOVERNMENTS

FY 2018-FY 2021 STATE TRANSPORTATION IMPROVEMENT PROGRAM (STIP)

Seq. #	ROUTE SYSTEM	PROJECT NUMBER	YEAR	AGENCY	PROJECT DESCRIPTION	MILE	PRGM	WORK TYPE	PROPOSED FUND	STIP TOTAL	FHWA	AC	FTA	TH	BOND	OTHER
695	BB	TRF-0034-18A	2018	MOORHEAD	SECT 5307: CITY OF MOORHEAD TRANSIT OPERATING ASSISTANCE	0.0	B9	TRANSIT OPERATIONS	FTA	2,900,000	-	-	415,000	-	-	2,485,000
696	BB	TRF-0034-18E	2018	MOORHEAD	SECT 5307: CITY OF MOORHEAD, PURCHASE VAN (CLASS 200) AND VAN RELATED EQUIPMENT	0.0	B9	TRANSIT VEHCL PRCH	FTA	28,000	-	-	22,400	-	-	5,600
697	BB	TRF-0034-18T	2018	MOORHEAD	SECT 5339: CITY OF MOORHEAD, PURCHASE REPLACEMENT STD 35 FT BUS - UNIT 593	0.0	BB	TRANSIT VEHCL PRCH	FTA	495,000	-	-	396,000	-	-	99,000
699	RR	1408-14	2018	MNDOT	OTVR RR, INSTALL NEW SIGNAL SYSTEM, MN9, MAIN AVE W, BARNESVILLE, CLAY COUNTY (USDOT 080767G)	0.0	SR	RAILROAD SIGNALS	RRS	325,000	292,500	-	-	32,500	-	-
712	LOCAL 999	088-070-054S	2018	CLAY COUNTY	DISTRICTWIDE LOCAL HSIP - LIGHTING, VARIOUS LOCATIONS (ASSOCIATED SP 8824-146)	0.0	SH	LIGHTING	HSIP	467,778	421,000	-	-	46,778	-	-
714	MSAS 129	144-129-005	2018	MOORHEAD	**AC** ON MSAS 129, 15TH AVE N FROM RED RIVER TO 28TH ST N, MILL AND OVERLAY, SIDEWALK/SHARED USE PATH, LIGHTING, SIGNAL, AND ON 28TH ST N, FROM US 10 TO 15TH AVE N - MILL AND OVERLAY/BIKE LANE (ASSOCIATED TO 1407-27S) (AC PROJECT, PAYBACK IN	1.8	RS	MILL AND OVERLAY	STBGP	2,241,300	1,626,233	383,700	-	-	-	615,067
715	PED/BIKE	014-090-006	2018	CLAY COUNTY	**AC** ON CSAH 19 (PARKE AVENUE), FROM 12TH STREET TO US 10, GRADING, PAVING, CONSTRUCT MULTI-PURPOSE TRAIL AND SIDEWALK IN GLYNDON (AC	0.0	EN	URBAN RECONST	STBGTAP	2,925,000	-	375,000	-	-	-	2,925,000
717	I 94	1480-175	2018	MNDOT	I-94, RED RIVER WEIGH STATION SIGNING (FUNDED BY DISTRICT C)	0.0	RB	WEIGH STATIONS	NHPP	70,000	63,000	-	-	7,000	-	-
718	I 94	1480-176	2018	MNDOT	**ELLA** I-94, RED RIVER, ERSKINE AND SAGINAW WEIGH SCALES, REPLACE LIGHTING SYSTEMS (DESIGNED BY DISTRICT 4, FUNDED BY DISTRICT C, ATP 4 \$387,968; ATP 2 SP 6005-66 \$146,520 AND ATP 1 SP 6907-49	0.0	RB	WEIGH STATIONS	NHPP	387,968	349,171	-	-	38,797	-	-
719	I 94	1480-179	2018	MNDOT	**SPPF17**ELLA** RED RIVER ANTI-ICING SYSTEM REPLACEMENT	0.1	BI	BRIDGE REPAIR	NHFP	1,810,119	959,363	-	-	108,607	-	742,149
721	I 94	5680-142	2018	MNDOT	ON I-94, FROM MOORHEAD TO EVANSVILLE, CULVERT IMPROVEMENTS	0.0	DR	CULVERT REPLACEMENT	NHPP	1,239,163	991,330	-	-	247,833	-	-
733	US 75	1406-74	2018	MNDOT	**ELLA** ON US 75, SOUTH OF 46TH AVE S TO 30TH AVE S IN MOORHEAD - MILL & OVERLAY, GRADING, SIGNAL, ADA IMPROVEMENTS	1.3	MC	MILL AND OVERLAY	STBGP	1,294,285	708,115	-	-	177,029	-	409,141
734	US 75	1407-27S	2018	MNDOT	US 75, TH 75/15TH AVE N IN MOORHEAD, NEW SIGNAL INSTALLATION (ASSOCIATED TO 144-129-005)	0.0	SH	TRAFFIC SIGNAL INSTL	HSIP	161,039	144,935	-	-	16,104	-	-
										14,344,653	5,555,648	758,700	833,400	674,648	-	7,280,957

MPO: FARGO-MOORHEAD METROPOLITAN COUNCIL OF GOVERNMENTS

FY 2018-FY 2021 STATE TRANSPORTATION IMPROVEMENT PROGRAM (STIP)

Seq. #	ROUTE SYSTEM	PROJECT NUMBER	YEAR	AGENCY	PROJECT DESCRIPTION	MILE	PRGM	WORK TYPE	PROPOSED FUND	STIP TOTAL	FHWA	AC	FTA	TH	BOND	OTHER
742	BB	TRF-0034-19A	2019	MOORHEAD	SECT 5307: CITY OF MOORHEAD TRANSIT OPERATING ASSISTANCE	0.0	B9	TRANSIT OPERATIONS	FTA	3,000,000	-	-	415,000	-	-	2,585,000
743	BB	TRF-0034-19D	2019	MOORHEAD	SECT 5307: CITY OF MOORHEAD, PURCHASE BUS (CLASS 400) AND BUS RELATED EQUIPMENT	0.0	B9	TRANSIT VEHCL PRCH	FTA	83,000	-	-	66,400	-	-	16,600
744	BB	TRF-0034-19E	2019	MOORHEAD	CITY OF MOORHEAD, PURCHASE BUS (CLASS 400) AND BUS RELATED EQUIPMENT	0.0	B9	TRANSIT VEHCL PRCH	FTA	83,000	-	-	66,400	-	-	16,600
745	BB	TRF-0034-19F	2019	MOORHEAD	SECT 5307: CITY OF MOORHEAD, PURCHASE VAN (CLASS 200) AND VAN RELATED EQUIPMENT	0.0	B9	TRANSIT VEHCL PRCH	FTA	28,000	-	-	22,400	-	-	5,600
746	BB	TRF-0034-19G	2019	MOORHEAD	SECT 5307: CITY OF MOORHEAD, PURCHASE BUS (<30FT) AND BUS RELATED EQUIPMENT	0.0	B9	TRANSIT VEHCL PRCH	FTA	28,000	-	-	22,400	-	-	5,600
747	BB	TRF-0034-19H	2019	MOORHEAD	SECT 5307: CITY OF MOORHEAD, PURCHASE MISC EQUIPMENT - TOOL CAT	0.0	B9	TRANS GRNT CAP IMP, NON-VEHCL	FTA	72,000	-	-	57,600	-	-	14,400
759	LOCAL 999	088-070-056	2019	CLAY COUNTY	DISTRICTWIDE LOCAL HSIP - LATEX AND EPOXY STRIPING, VARIOUS LOCATIONS	0.0	SH	STRIPING	HSIP	993,080	893,772	-	-	-	-	99,308
762	MSAS 129	144-129-005AC	2019	MOORHEAD	**AC** MSAS 129, 15TH AVE N FROM RED RIVER TO 28TH ST N, MILL AND OVERLAY, SIDEWALK, LIGHTING AND 28TH ST N FROM TH10 TO 15TH AVE N - MILL AND OVERLAY/BIKE LANE (ASSOCIATED TO 144-132-004 & 1407-275) (AC PAYBACK, 1 OF 1)	1.8	RS	MILL AND OVERLAY	STBGP	383,700	383,700	-	-	-	-	-
763	PED/BIKE	014-090-006AC	2019	CLAY COUNTY	**AC** ON CSAH 19 (PARKE AVENUE), FROM 12TH STREET TO US 10, GRADING, PAVING, CONSTRUCT MULTI-PURPOSE TRAIL AND SIDEWALK IN GLYNDON (AC PAYBACK, PAYBACK 1 OF 1)	0.0	EN	URBAN RECONST	STBGTAP	375,000	375,000	-	-	-	-	-
										5,045,780	1,652,472	-	650,200	-	-	2,743,108

MPO: FARGO-MOORHEAD METROPOLITAN COUNCIL OF GOVERNMENTS

FY 2018-FY 2021 STATE TRANSPORTATION IMPROVEMENT PROGRAM (STIP)

Seq. #	ROUTE SYSTEM	PROJECT NUMBER	YEAR	AGENCY	PROJECT DESCRIPTION	MILE	PRGM	WORK TYPE	PROPOSED FUND	STIP TOTAL	FHWA	AC	FTA	TH	BOND	OTHER
780	BB	TRF-0034-20A	2020	MOORHEAD	SECT 5307: CITY OF MOORHEAD TRANSIT OPERATING ASSISTANCE	0.0	B9	TRANSIT OPERATIONS	FTA	3,500,000	-	-	415,000	-	-	3,085,000
781	BB	TRF-0034-20D	2020	MOORHEAD	CITY OF MOORHEAD, COMMUNICATION EQUIPMENT	0.0	B9	TRANS GRNT CAP IMP, NON-VEHCL	FTA	59,000	-	-	47,200	-	-	11,800
782	BB	TRS-0034-20T	2020	MOORHEAD	CITY OF MOORHEAD; PURCHASE ONE 30 FT EXPANSION BUS AND BUS RELATED EQUIPMENT	0.0	TR	TRANSIT VEHCL PRCH	STBGP	515,000	412,000	-	-	-	-	103,000
783	BB	TRS-0034-20TA	2020	MOORHEAD	CITY OF MOORHEAD; PURCHASE ONE <30 FT BUS AND BUS RELATED EQUIPMENT	0.0	TR	TRANSIT VEHCL PRCH	STBGP	85,000	68,000	-	-	-	-	17,000
784	BB	TRS-0034-20TB	2020	MOORHEAD	CITY OF MOORHEAD; PURCHASE ONE <30 FT BUS AND BUS RELATED EQUIPMENT	0.0	TR	TRANSIT VEHCL PRCH	STBGP	85,000	68,000	-	-	-	-	17,000
788	LOCAL 999	014-070-010S	2020	CLAY COUNTY	ON CSAH 14, FROM MN 336 TO CSAH 17, SHOULDER PAVING, EDGELINES AND RUMBLE STRIPS	2.7	SH	EDGLN RUMBLE STRIPS	HSIP	264,683	238,214	-	-	-	-	26,469
789	MSAS 129	144-118-016	2020	MOORHEAD	ON 12TH AVE S, FROM 5TH STREET TO 20TH ST, MILL AND OVERLAY, AND FROM 20TH ST TO SE MAIN AVE, PAVEMENT REPLACEMENT	1.4	RS	MILL AND OVERLAY	STBGP	2,440,220	1,776,196	-	-	-	-	664,024
793	PED/BIKE	144-090-018	2020	MOORHEAD	ALONG RIVERSHORE DRIVE S IN MOORHEAD, FROM 20TH AVE S TO 50TH AVE S, PAVED MULTI-USE TRAIL	2.1	EN	NEW TRAIL	STBGTAP	525,195	360,000	-	-	-	-	165,195
										7,474,098	2,922,410	-	462,200	-	-	4,089,488

MPO: FARGO-MOORHEAD METROPOLITAN COUNCIL OF GOVERNMENTS

FY 2018-FY 2021 STATE TRANSPORTATION IMPROVEMENT PROGRAM (STIP)

Seq. #	ROUTE SYSTEM	PROJECT NUMBER	YEAR	AGENCY	PROJECT DESCRIPTION	MILE	PRGM	WORK TYPE	PROPOSED FUND	STIP TOTAL	FHWA	AC	FTA	TH	BOND	OTHER
810	BB	TRF-0034-21A	2021	MOORHEAD	SECT 5307: CITY OF MOORHEAD TRANSIT OPERATING ASSISTANCE	0.0	B9	TRANSIT OPERATIONS	FTA	3,600,000	-	-	415,000	-	-	3,185,000
811	BB	TRF-0034-21B	2021	MOORHEAD	SECT 5307: CITY OF MOORHEAD, PURCHASE ONE <30FT REPLACEMENT BUS (SENIOR RIDE VAN)	0.0	B9	TRANSIT VEHCL PRCH	FTA	28,000	-	-	22,400	-	-	5,600
										3,628,000	-	-	437,400	-	-	3,190,600

MPO: LA CROSSE AREA PLANNING COMMITTEE																
FY 2018-FY 2021 STATE TRANSPORTATION IMPROVEMENT PROGRAM (STIP)																
Seq. #	ROUTE SYSTEM	PROJECT NUMBER	YEAR	AGENCY	PROJECT DESCRIPTION	MILE	PRGM	WORK TYPE	PROPOSED FUND	STIP TOTAL	FHWA	AC	FTA	TH	BOND	OTHER
841	BB	TRF-3780-18	2018	LA CRESCENT	SECT 5307: CITY OF LA CRESCENT TRANSIT OPERATING ASSISTANCE	0.0	B9	TRANSIT OPERATIONS	FTA	375,000	-	-	55,000	-	-	320,000
859	PED/BIKE	236-090-002	2018	LA CRESCENT	**AC** WAGON WHEEL TRAIL - PHASE 2 CONSTRUCT TRAIL ALONG SHORE ACRES DRIVE AND OLD MONTE CARLO ROAD CONNECTING WAGON WHEEL TRAIL TO BOAT LANDING PARKING LOT AT THE NORTH SIDE OF THE WEST CHANNEL BRIDGE (AC PROJECT, PAYBACK IN 2019)	0.0	EN	NEW TRAIL	STBGTAP	373,121	117,284	215,000	-	-	-	255,837
										748,121	117,284	215,000	55,000	-	-	575,837
896	BB	TRF-3780-19	2019	LA CRESCENT	SECT 5307: CITY OF LA CRESCENT TRANSIT OPERATING ASSISTANCE	0.0	B9	TRANSIT OPERATIONS	FTA	375,000	-	-	55,000	-	-	320,000
913	PED/BIKE	236-090-002AC	2019	LA CRESCENT	**AC** WAGON WHEEL TRAIL - PHASE 2 CONSTRUCT TRAIL ALONG SHORE ACRES DRIVE AND OLD MONTE CARLO ROAD CONNECTING WAGON WHEEL TRAIL TO BOAT LANDING PARKING LOT AT THE NORTH SIDE OF THE WEST CHANNEL BRIDGE (AC PAYBACK 1 OF 1)	0.0	EN	NEW TRAIL	STBGTAP	215,000	215,000	-	-	-	-	-
										590,000	215,000	-	55,000	-	-	320,000
943	BB	TRF-3780-20	2020	LA CRESCENT	SECT 5307: CITY OF LA CRESCENT TRANSIT OPERATING ASSISTANCE	0.0	B9	TRANSIT OPERATIONS	FTA	375,000	-	-	55,000	-	-	320,000
961	I 90	8580-167	2020	MnDOT	**SPP**ELLA** I 90 WB FROM NEAR US 61/DAKOTA TO 0.618 MI W OF WB ENT RAMP FROM US 61 NB AND EB FROM NEAR US 61/DAKOTA TO 0.1 MI W OF S LIMITS OF DAKOTA, BITUMINOUS MILL AND OVERLAY	6.0	RS	MILL AND OVERLAY	NHPP	4,000,000	3,600,000	-	-	400,000	-	-
										4,375,000	3,600,000	-	55,000	400,000	-	320,000
986	BB	TRF-3780-21	2021	LA CRESCENT	SECT 5307: CITY OF LA CRESCENT TRANSIT OPERATING ASSISTANCE	0.0	B9	TRANSIT OPERATIONS	FTA	375,000	-	-	55,000	-	-	320,000
989	CSAH 6	028-606-024	2021	HOUSTON COUNTY	CSAH 6, FROM WINONA COUNTY LINE TO TOWN HALL ROAD, BITUMINOUS RECLAMATION/BITUMINOUS PAVEMENT	6.7	RD	BIT RECLAMATION	STBGP	2,331,000	1,680,000	-	-	-	-	651,000
997	PED/BIKE	236-090-003	2021	LA CRESCENT	LA CRESCENT WAGON WHEEL TRAIL PHASE 3	0.0	EN	NEW TRAIL	STBGTAP	2,250,000	1,000,000	-	-	-	-	1,250,000
										4,956,000	2,680,000	-	55,000	-	-	2,221,000

MPO: ROCHESTER-OLMSTED COUNCIL OF GOVERNMENTS					FY 2018-FY 2021 STATE TRANSPORTATION IMPROVEMENT PROGRAM (STIP)											
Seq. #	ROUTE SYSTEM	PROJECT NUMBER	#YEAR	AGENCY	PROJECT DESCRIPTION	MILE	PRGM	WORK TYPE	PROPOSED FUND	STIP TOTAL	FHWA	AC	FTA	TH	BOND	OTHER
836	BB	TRF-0047-18A	2018	ROCHESTER	SECT 5307: ROCHESTER RR OPERATING ASSISTANCE	0.0	B9	TRANSIT OPERATIONS	FTA	9,200,000	-	-	1,000,000	-	-	8,200,000
837	BB	TRF-0047-18B	2018	ROCHESTER	SECT 5307: CITY OF ROCHESTER; ST MARY'S STATION - CONSTRUCTION	0.0	B9	TRANS GRNT CAP IMP	FTA	250,000	-	-	200,000	-	-	50,000
838	BB	TRF-0047-18C	2018	ROCHESTER	SECT 5307: CITY OF ROCHESTER; CONSTRUCT PARK & RIDE	0.0	B9	TRANS GRNT CAP IMP	FTA	1,000,000	-	-	800,000	-	-	200,000
839	BB	TRF-0047-18D	2018	ROCHESTER	SECT 5339: CITY OF ROCHESTER DAR, PURCHASE 2 BUSES (CLASS 600)	0.0	BB	TRANSIT VEHCL PRCH	FTA	330,000	-	-	264,000	-	-	66,000
840	BB	TRF-0047-18G	2018	ROCHESTER	SECT 5307: CITY OF ROCHESTER; TRANSIT SIGNAL PRIORITY PROJECT	0.0	B9	TRANS GRNT CAP IMP	FTA	420,000	-	-	336,000	-	-	84,000
842	BB	TRS-0047-18T	2018	ROCHESTER	SECT 5307: CITY OF ROCHESTER; PURCHASE SIX (6) 40 FT EXPANSION BUSES	0.0	TR	TRANSIT VEHCL PRCH	STBGP	2,900,000	1,680,000	-	-	-	-	1,220,000
843	BB	TRS-0047-18TA	2018	ROCHESTER	SECT 5307: CITY OF ROCHESTER; PURCHASE FOUR (4) STD 40 FT REPLACEMENT BUSES	0.0	TR	TRANSIT VEHCL PRCH	STBGP	2,100,000	1,680,000	-	-	-	-	420,000
847	CSAH 9	055-070-020	2018	OLMSTED COUNTY	CONSTRUCT ROUNDABOUT AT INTERSECTION CSAH 9 @ TH 42 - TO BE LET WITH MNDOT SP 5506-27	0.0	SH	ROUNDABOUT	HSIP	1,400,000	1,260,000	-	-	-	-	140,000
852	CSAH 112	159-080-017AC	2018	ROCHESTER	**AC** CR 112, (18TH AVE NW), FROM 37TH STREET NW TO 55TH STREET NW IN ROCHESTER, BITUMINOUS PAVEMENT, TRAFFIC SIGNAL, STORM SEWER, BURB AND GUTTER (AC PAYBACK 1 OF 1)	1.2	RS	BIT OVERLAY	STBGP	2,076,500	2,076,500	-	-	-	-	-
858	PED/BIKE	159-010-011	2018	ROCHESTER	HIGHWAY 14 EAST TRAIL	0.0	EN	NEW TRAIL	STBGTAP	1,235,000	531,250	-	-	-	-	703,750
867	MN 42	5506-27	2018	MnDOT	MN 42, AT THE INTERSECTION OF MN 42 AND CSAH 9, CONSTRUCT ROUNDABOUT - TO BE LET WITH OLMSTED COUNTY SP 055-070-020	0.0	SH	ROUNDABOUT	HSIP	1,400,000	1,260,000	-	-	140,000	-	-
884	US 63	5510-84	2018	MnDOT	US 63, CSAH 33 TO 0.3 MI S OF TH 60, WHITETOPPING AND REPLACE BRIDGE 8831 AND 8313 OVER STREAM	12.3	RS	CONCRT WHITE TOPPING	STBGP	10,400,000	8,320,000	-	-	2,080,000	-	-
885	US 63	7908-35	2018	MnDOT	US 63, 0.22 MI S OF TH 60 TO CSAH 78, MEDIUM BITUMINOUS MILL AND OVERLAY	8.9	RS	MILL AND OVERLAY	STBGP	3,850,000	3,080,000	-	-	770,000	-	-
										36,561,500	19,887,750	-	2,600,000	2,990,000	-	11,083,750

MPO: ROCHESTER-OLMSTED COUNCIL OF GOVERNMENTS					FY 2018-FY 2021 STATE TRANSPORTATION IMPROVEMENT PROGRAM (STIP)											
Seq. #	ROUTE SYSTEM	PROJECT NUMBER	#YEAR	AGENCY	PROJECT DESCRIPTION	MILE	PRGM	WORK TYPE	PROPOSED FUND	STIP TOTAL	FHWA	AC	FTA	TH	BOND	OTHER
892	BB	TRF-0047-19A	2019	ROCHESTER	SECT 5307: ROCHESTER RR OPERATING ASSISTANCE	0.0	B9	TRANSIT OPERATIONS	FTA	11,450,000	-	-	2,000,000	-	-	9,450,000
893	BB	TRF-0047-19B	2019	ROCHESTER	SECT 5307: CITY OF ROCHESTER; ST MARY'S STATION - CONSTRUCTION	0.0	B9	TRANS GRNT CAP IMP	FTA	250,000	-	-	200,000	-	-	50,000
894	BB	TRF-0047-19C	2019	ROCHESTER	SECT 5339: CITY OF ROCHESTER; PURCHASE SIX (6) STD 40 FT REPLACEMENT BUSES	0.0	BB	TRANSIT VEHCL PRCH	FTA	2,900,000	-	-	1,680,000	-	-	1,220,000
895	BB	TRF-0047-19D	2019	ROCHESTER	SECT 5307: CITY OF ROCHESTER; NW HUB PRELIMINARY ENGINEERING	0.0	B9	TRANS GRNT CAP IMP	FTA	150,000	-	-	120,000	-	-	30,000
897	BB	TRS-0047-19T	2019	ROCHESTER	SECT 5307: CITY OF ROCHESTER; PURCHASE EIGHT (8) 40 FT EXPANSION BUSES	0.0	TR	TRANSIT VEHCL PRCH	FTA	3,900,000	-	-	545,000	-	-	3,355,000
900	CSAH 9	055-609-018AC	2019	OLMSTED COUNTY	**AC** CSAH 9, FROM CSAH 22 TO CR 119 SOUTH, RECONSTRUCTION AND CONCRETE MILL & OVERLAY - REPLACE BR 92150 WITH BR, REPLACE RAILROAD CROSSING USDOT NO 193270F (AC PAYBACK 1 OF 1)	0.0	RC	NEW PAVEMENT	STBGP	354,848	354,848	-	-	-	-	-
909	MSAS 106	159-106-020	2019	ROCHESTER	MSAS 106, 16TH AVE SW TO 11TH AVE SW, RECONSTRUCTION	0.4	RC	NEW PAVEMENT	STBGP	3,570,000	2,350,204	-	-	-	-	1,219,796
912	PED/BIKE	159-090-020	2019	ROCHESTER	ROCHESTER LINK - CHESTER WOODS TRAIL	0.0	EN	NEW TRAIL	STBGTAP	1,967,000	590,100	-	-	-	-	1,376,900
923	US 52	2505-57	2019	MnDOT	**ITS** US 52 TMS PHASE III - ITS FROM ELK RUN TO MN 60 W INTERCHANGE	10.3	SC	TRAFFIC MGMT SYST	NHPP	750,000	600,000	-	-	150,000	-	-
924	US 52	5507-64	2019	MnDOT	**SPP** US 52 FROM 0.1 MI N OF FILLMORE COUNTY CSAH 5 TO 0.2 MI S I90, BITUMINOUS MILL AND OVERLAY, ADA IMPROVEMENTS AND REPLACE BRIDGE 6124, 8182 AND 8183	12.5	RS	MILL AND OVERLAY	NHPP	8,730,010	6,984,008	-	-	1,746,002	-	-
925	US 52	5507-69	2019	MnDOT	**SPP**ELLA** US 52 NB AND SB FROM 0.2 MI S OF I 90 TO US 63, BITUMINOUS OVERLAY	5.9	RS	BIT OVERLAY	NHPP	5,900,000	4,720,000	-	-	1,180,000	-	-
926	US 52	5507-69S	2019	MnDOT	**ELLA** US 52 FROM I-90 TO US 63 IN SOUTH ROCHESTER, CABLE MEDIAN BARRIER - HSIP PORTION OF SP 5507-69	0.0	SH	TRAFFIC BARRIER	HSIP	722,222	650,000	-	-	72,222	-	-
932	US 63	5509-86	2019	MnDOT	**SEC164** US 63, FROM NORTH LIMITS OF STEWARTVILLE TO SOUTH LIMITS OF ROCHESTER JUST SOUTH OF TH 52, CABLE MEDIAN BARRIER	7.5	SH	TRAFFIC BARRIER	HSIP	800,000	800,000	-	-	-	-	-
										41,444,080	17,049,160	-	4,545,000	3,148,224	-	16,701,696

MPO: ROCHESTER-OLMSTED COUNCIL OF GOVERNMENTS					FY 2018-FY 2021 STATE TRANSPORTATION IMPROVEMENT PROGRAM (STIP)											
Seq. #	ROUTE SYSTEM	PROJECT NUMBER	#YEAR	AGENCY	PROJECT DESCRIPTION	MILE	PRGM	WORK TYPE	PROPOSED FUND	STIP TOTAL	FHWA	AC	FTA	TH	BOND	OTHER
942	BB	TRF-0047-20A	2020	ROCHESTER	SECT 5307: ROCHESTER RR OPERATING ASSISTANCE	0.0	B9	TRANSIT OPERATIONS	FTA	13,000,000	-	-	2,000,000	-	-	11,000,000
944	BB	TRS-0047-20T	2020	ROCHESTER	SECT 5307: CITY OF ROCHESTER; PURCHASE SEVEN (7) 40 FT EXPANSION BUSES	0.0	TR	TRANSIT VEHCL PRCH	STBGP	3,400,000	1,374,800	-	-	-	-	2,025,200
945	BB	TRS-0047-20TA	2020	ROCHESTER	SECT 5307: CITY OF ROCHESTER; PURCHASE FIVE (5) STD 40 FT REPLACEMENT BUSES	0.0	TR	TRANSIT VEHCL PRCH	STBGP	2,450,000	1,960,000	-	-	-	-	490,000
947	CSAH 9	159-020-022	2020	ROCHESTER	COLLEGE VIEW ROAD (CSAH 9) FROM 19TH AVE SE TO EAST CIRCLE DRIVE (CSAH 22) - CONCRETE PAVEMENT	1.1	RC	NEW PAVEMENT	STBGP	5,524,200	2,515,000	-	-	-	-	3,009,200
960	I 90	5580-91	2020	MnDOT	**SPP**AC** I 90 EB OVER US 52, BRIDGE 55810 AND WB OVER US 52, BRIDGE 55809, REHAB BRIDGES PLUS LIGHTING (AC PROJECT, PAYBACK IN 2021)	0.0	BI	BRIDGE REPAIR	NHPP	2,145,000	1,888,500	420,000	-	256,500	-	-
971	US 63	5509-84	2020	MnDOT	**AC** US 63, OVER I 90, REPLACE NB BRIDGE 9890 AND SB BR 9889 (AC PROJECT, PAYBACK IN 2021)	0.0	BR	BRIDGE REPL	NHPP	14,850,000	11,770,000	550,000	-	3,080,000	-	-
										41,369,200	19,508,300	970,000	2,000,000	3,336,500	-	16,524,400

MPO: ROCHESTER-OLMSTED COUNCIL OF GOVERNMENTS				FY 2018-FY 2021 STATE TRANSPORTATION IMPROVEMENT PROGRAM (STIP)												
Seq. #	ROUTE SYSTEM	PROJECT NUMBER	#YEAR	AGENCY	PROJECT DESCRIPTION	MILE	PRGM	WORK TYPE	PROPOSED FUND	STIP TOTAL	FHWA	AC	FTA	TH	BOND	OTHER
982	BB	TRF-0047-21A	2021	ROCHESTER	SECT 5307: ROCHESTER RR OPERATING ASSISTANCE	0.0	B9	TRANSIT OPERATIONS	FTA	13,700,000	-	-	2,000,000	-	-	11,700,000
983	BB	TRF-0047-21B	2021	ROCHESTER	SECT 5339: ROCHESTER ; PURCHASE (2) DAR REPLACEMENT BUSES	0.0	BB	TRANSIT VEHCL PRCH	FTA	645,000	-	-	516,000	-	-	129,000
984	BB	TRF-0047-21C	2021	ROCHESTER	SECT 5339: ROCHESTER; PURCHASE TWO (2) ST 40 FT EXPANSION BUS	0.0	BB	TRANSIT VEHCL PRCH	FTA	1,070,000	-	-	856,000	-	-	214,000
985	BB	TRF-0047-21D	2021	ROCHESTER	SECT 5307: ROCHESTER; TRANSIT DEVELOPMENT PLAN	0.0	B9	PLANNING	FTA	250,000	-	-	200,000	-	-	50,000
987	BB	TRS-0047-21T	2021	ROCHESTER	CITY OF ROCHESTER; PURCHASE FIVE (5) STD 40 FT REPLACEMENT BUSES	0.0	TR	TRANSIT VEHCL PRCH	STBGP	2,675,000	2,140,000	-	-	-	-	535,000
994	LOCAL	159-080-020	2021	ROCHESTER	CONSTRUCTION MEMBERS PARKWAY EXTENSION AND PUBLIC STREET (TIED TO SP 055-622-062)	0.0	RS	NEW PAVEMENT	STBGP	2,962,500	2,370,000	-	-	-	-	592,500
996	PED/BIKE	159-090-022	2021	ROCHESTER	TRAIL ALONG BROADWAY AND TH 14 FROM 14TH STREET TO CROSSROADS DR SW	0.0	EN	NEW TRAIL	STBGTAP	528,000	200,000	-	-	-	-	328,000
1000	I 90	5580-91AC	2021	MnDOT	**SPP**AC** I 90 EB OVER US 52, BRIDGE 55810 AND WB OVER US 52, BRIDGE 55809, REHAB BRIDGES (AC PAYBACK 1 OF 1)	0.0	BI	BRIDGE REPAIR	NHPP	420,000	420,000	-	-	-	-	-
1003	MN 30	5505-27	2021	MnDOT	MN 30, REPLACE BRIDGE 9008 AND BRIDGE 9009, OVER N BR ROOT RIVER	0.3	BR	BRIDGE REPL	STBGP	5,700,000	4,560,000	-	-	1,140,000	-	-
1015	US 14	5503-46	2021	MnDOT	**ELLA** US 14, OVER STREAM, REPLACE BRIDGE 6034	0.0	BR	BRIDGE REPL	STBGP	390,000	312,000	-	-	78,000	-	-
1017	US 63	5509-84AC	2021	MnDOT	**AC** US 63, OVER I 90, REPLACE NB BRIDGE 9890 AND SB BR 9889 (AC PAYBACK 1 OF 1)	0.0	BR	BRIDGE REPL	NHPP	550,000	550,000	-	-	-	-	-
										28,890,500	10,552,000	-	3,572,000	1,218,000	-	13,548,500

MPO: MANKATO-NORTH MANKATO AREA PLANNING ORGANIZATION										FY 2018-FY 2021 STATE TRANSPORTATION IMPROVEMENT PROGRAM (STIP)						
Seq. #	ROUTE SYSTEM	PROJECT NUMBER	#YEAR	AGENCY	PROJECT DESCRIPTION	MILE	PRGM	WORK TYPE	PROPOSED FUND	STIP TOTAL	FHWA	AC	FTA	TH	BOND	OTHER
1037	BB	TRF-0028-18A	2018	MANKATO	SECT 5307: CITY OF MANKATO RR TRANSIT OPERATING ASSISTANCE	0.0	B9	TRANSIT OPERATIONS	FTA	1,800,000	-	-	532,000	-	-	1,268,000
1038	BB	TRF-0028-18B	2018	MANKATO	SECT 5307: CITY OF MANKATO RR TRANSIT PREVENTATIVE MAINTENANCE	0.0	B9	TRANSIT OPERATIONS	FTA	263,000	-	-	188,000	-	-	75,000
1039	BB	TRF-0028-18ZC	2018	MANKATO	MANKATO; SFY2018 GREATER MN NEW SERVICE EXPANSION CAPITAL FUNDS (7/1/17-6/30/18)	0.0	TR	TRANSIT VEHCL PRCH	LF	1,717,800	-	-	-	-	-	1,717,800
1040	BB	TRF-0028-18ZO	2018	MANKATO	MANKATO; SFY2018 GREATER MN NEW SERVICE EXPANSION OPERATING FUNDS (7/1/17-6/30/18)	0.0	TR	TRANSIT OPERATIONS	LF	549,000	-	-	-	-	-	549,000
1041	RR	07-00127	2018	BLUE EARTH COUNTY	UP RR, INSTALL GATES, CSAH 5, MANKATO, BLUE EARTH COUNTY	0.0	SR	RR XING IMPV	RRS	250,000	225,000	-	-	-	-	25,000
1042	RR	07-00128	2018	BLUE EARTH COUNTY	DME RR, INSTALL GATES, CSAH 26, 227TH ST, MANKATO, BLUE EARTH COUNTY	0.0	SR	RR XING IMPV	RRS	250,000	225,000	-	-	-	-	25,000
1043	RR	07-00129	2018	BLUE EARTH COUNTY	DME RR, INSTALL GATES, CSAH 56, 598TH AVE, EAGLE LAKE, BLUE EARTH COUNTY	0.0	SR	RR XING IMPV	RRS	250,000	225,000	-	-	-	-	25,000
1057	CSAH 90	007-070-005	2018	BLUE EARTH COUNTY	**AC** CSAH 90, AT THE JCT OF CSAH 90 & TH 22, CONSTRUCT ROUNDABOUT (TIED TO 0704-108) (AC PROJECT, AC PAYBACK IN 2019)	0.0	SH	ROUNDABOUT	HSIP	67,800	-	610,200	-	-	-	67,800
1058	CSAH 999	007-070-004	2018	BLUE EARTH COUNTY	COUNTYWIDE, CURVE AND INTERSECTION SAFETY IMPROVEMENTS	0.0	SH	SIGNING	HSIP	457,526	411,773	-	-	-	-	45,753
1061	LOCAL	137-080-002	2018	MANKATO	**AC**TED** ADAMS ST; FROM TH 22 TO CSAH 12, CONSTRUCT NEW ROAD, ROUNDABOUT AND PED/BIKE TRAIL (AC PAYBACK IN 2019 & 2020)	1.1	MC	GRADING ONLY	STBGP	4,279,535	866,708	1,020,000	-	-	-	3,412,827
1063	MSAS 116	150-116-009AC	2018	NORTH MANKATO	**AC** MSAS 116, ON LOOKOUT DRIVE FROM CAROL COURT TO HOWARD DRIVE IN NORTH MANKATO, RECONSTRUCT AND MILL & OVERLAY AND ADA (PAYBACK 1 OF 1)	1.0	MC	URBAN RECONST	STBGP	1,435,971	1,435,971	-	-	-	-	-
1064	MSAS 138	137-138-001	2018	MANKATO	MSAS 138, ALONG WARREN STREET FROM BALCERZAK DRIVE TO STADIUM RD, CONSTRUCT SIDEWALK, SIGNALS AND ADDITIONAL PEDESTRIAN CHANNELIZATION AT VARIOUS LOCATIONS	0.4	BT	SIDEWALKS	STBGTAP	721,485	400,000	-	-	-	-	321,485
1074	MN 22	0704-108	2018	MNDOT	MN 22, FROM CSAH 15 TO CSAH 90, MILL & OVERLAY (TIED TO 007-070-005) (ASSOCIATED 0704-108S)	2.3	RS	MILL AND OVERLAY	STBGP	3,700,000	2,960,000	-	-	740,000	-	-
1075	MN 22	0704-108S	2018	MNDOT	**AC** MN 22, AT JCT OF CSAH 90, CONSTRUCT ROUNDABOUT (TIED TO 007-070-005) (ASSOCIATED 0704-108) (AC PAYBACK IN 2019)	0.0	SH	ROUNDABOUT	HSIP	100,000	-	900,000	-	100,000	-	-
										15,842,117	6,749,452	2,530,200	720,000	840,000	-	7,532,665

MPO: MANKATO-NORTH MANKATO AREA PLANNING ORGANIZATION																FY 2018-FY 2021 STATE TRANSPORTATION IMPROVEMENT PROGRAM (STIP)															
Seq. #	ROUTE SYSTEM	PROJECT NUMBER	#YEAR	AGENCY	PROJECT DESCRIPTION	MILE	PRGM	WORK TYPE	PROPOSED FUND	STIP TOTAL	FHWA	AC	FTA	TH	BOND	OTHER															
1100	BB	TRF-0028-19A	2019	MANKATO	SECT 5307: CITY OF MANKATO RR TRANSIT OPERATING ASSISTANCE	0.0	B9	TRANSIT OPERATIONS	FTA	1,900,000	-	-	532,000	-	-	1,368,000															
1101	BB	TRF-0028-19B	2019	MANKATO	SECT 5307: CITY OF MANKATO RR TRANSIT PREVENTATIVE MAINTENANCE	0.0	B9	TRANSIT OPERATIONS	FTA	263,000	-	-	188,000	-	-	75,000															
1102	BB	TRF-0028-19T	2019	MANKATO	SECT 5339: CITY OF MANKATO PURCHASE ONE(1) BUS <30 FT REPLACEMENT BUS (CLASS 400)	0.0	BB	TRANSIT VEHL PRCH	FTA	200,000	-	-	160,000	-	-	40,000															
1103	BB	TRF-0028-19ZO	2019	MANKATO	MANKATO; SFY 2019 GREATER MN NEW SERVICE EXPANSION OPERATING FUNDS (7/1/18-6/30/19)	0.0	TR	TRANSIT OPERATIONS	LF	1,080,000	-	-	-	-	-	1,080,000															
1114	CSAH 90	007-070-005AC	2019	BLUE EARTH COUNTY	**AC** CSAH 90, AT THE JCT OF CSAH 90 & TH 22, CONSTRUCT ROUNDABOUT (TIED TO 0704-108) (AC PAYBACK 1 OF 1)	0.1	SH	ROUNDABOUT	HSIP	610,200	610,200	-	-	-	-	-															
1115	LOCAL	137-080-002AC1	2019	MANKATO	**AC**TED** ADAMS ST; FROM TH 22 TO CSAH 12, CONSTRUCT NEW ROAD, ROUNDABOUT AND PED/BIKE TRAIL (AC PAYBACK 1 OF 2)	1.1	MC	GRADING ONLY	STBGP	384,000	384,000	-	-	-	-	-															
1125	MN 22	0704-108SAC	2019	MNDOT	**AC** MN 22, AT JCT OF CSAH 90, CONSTRUCT ROUNDABOUT (TIED TO 007-070-005) (AC PAYBACK 1 OF 1)	0.0	SH	ROUNDABOUT	HSIP	900,000	900,000	-	-	-	-	-															
1126	MN 22	0704-110	2019	MNDOT	MN 22, FROM NORTH CITY LIMITS NEAR 5TH AVE NE OF MAPLETON (TO INCLUDE PLAZA AREA) TO INTERSECTION OF TH 22 AND 206TH STREET, LANDSCAPING	14.5	RB	LANDSCAPING	SF	410,000	-	-	-	335,000	-	75,000															
1129	US 14	0702-125	2019	MNDOT	**ELLA** US 14, FROM 0.3 MI W OF LOOKOUT DRIVE TO 0.5 MI E OF CSAH 86, MILL & OVERLAY, ADA & REHAB BR 91387	9.2	RS	MILL AND OVERLAY	NHPP	9,100,000	7,280,000	-	-	1,820,000	-	-															
										14,847,200	9,174,200	-	880,000	2,155,000	-	2,638,000															

MPO: MANKATO-NORTH MANKATO AREA PLANNING ORGANIZATION										FY 2018-FY 2021 STATE TRANSPORTATION IMPROVEMENT PROGRAM (STIP)						
Seq. #	ROUTE SYSTEM	PROJECT NUMBER	#YEAR	AGENCY	PROJECT DESCRIPTION	MILE	PRGM	WORK TYPE	PROPOSED FUND	STIP TOTAL	FHWA	AC	FTA	TH	BOND	OTHER
1140	BB	TRF-0028-20A	2020	MANKATO	SECT 5307: CITY OF MANKATO RR TRANSIT OPERATING ASSISTANCE	0.0	B9	TRANSIT OPERATIONS	FTA	2,000,000	-	-	532,000	-	-	1,468,000
1141	BB	TRF-0028-20B	2020	MANKATO	SECT 5307: CITY OF MANKATO RR TRANSIT PREVENTATIVE MAINTENANCE	0.0	B9	TRANSIT OPERATIONS	FTA	200,000	-	-	160,000	-	-	40,000
1142	BB	TRF-0028-20T	2020	MANKATO	SECT 5339: CITY OF MANKATO PURCHASE ONE(1) LOW FLOOR REPLACEMENT BUS (CLASS 400)	0.0	BB	TRANSIT VEHCL PRCH	FTA	200,000	-	-	160,000	-	-	40,000
1143	CSAH 12	007-612-021AC	2020	BLUE EARTH COUNTY	**AC** CSAH 12, FROM CSAH 17 TO TH 83, CONSTRUCT NEW ROAD AND ROUNDABOUT AT JCT TH 83 (TIED TO 0711-30) (AC PAYBACK 1 OF 1)	1.7	MC	GRADING ONLY	STBGP	1,596,000	1,596,000	-	-	-	-	-
1147	LOCAL	137-080-002AC2	2020	MANKATO	**AC**TED** ADAMS ST; FROM TH 22 TO CSAH 12, CONSTRUCT NEW ROAD, ROUNDABOUT AND PED/BIKE TRAIL (AC PAYBACK 2 OF 2)	1.1	MC	GRADING ONLY	STBGP	636,000	636,000	-	-	-	-	-
1150	PED/BIKE	150-090-003	2020	NORTH MANKATO	AROUND DAKOTA MEADOWS SCHOOL IN NORTH MANKATO, IMPROVE VARIOUS CROSSINGS AND CONSTRUCT TRAILS	0.0	EN	NEW TRAIL	STBG TAP	334,200	267,360	-	-	-	-	66,840
										4,966,200	2,499,360	-	852,000	-	-	1,614,840

MPO: MANKATO-NORTH MANKATO AREA PLANNING ORGANIZATION																FY 2018-FY 2021 STATE TRANSPORTATION IMPROVEMENT PROGRAM (STIP)															
Seq. #	ROUTE SYSTEM	PROJECT NUMBER	#YEAR	AGENCY	PROJECT DESCRIPTION	MILE	PRGM	WORK TYPE	PROPOSED FUND	STIP TOTAL	FHWA	AC	FTA	TH	BOND	OTHER															
1170	BB	TRF-0028-21A	2021	MANKATO	SECT 5307: CITY OF MANKATO RR TRANSIT OPERATING ASSISTANCE	0.0	B9	TRANSIT OPERATIONS	FTA	2,100,000	-	-	532,000	-	-	1,568,000															
1171	BB	TRF-0028-21B	2021	MANKATO	SECT 5307: CITY OF MANKATO RR TRANSIT PREVENTATIVE MAINTENANCE	0.0	B9	TRANSIT OPERATIONS	FTA	200,000	-	-	160,000	-	-	40,000															
1172	BB	TRF-0028-21T	2021	MANKATO	SECT 5339: CITY OF MANKATO PURCHASE ONE(1) BUS <30 FT REPLACEMENT BUS (CLASS 400)	0.0	BB	TRANSIT VEHCL PRCH	FTA	200,000	-	-	160,000	-	-	40,000															
1173	BB	TRF-0028-21TA	2021	MANKATO	SECT 5339: CITY OF MANKATO PURCHASE ONE(1) STD 40 FT REPLACEMENT BUS (CLASS 700)	0.0	BB	TRANSIT VEHCL PRCH	FTA	530,000	-	-	424,000	-	-	106,000															
1178	CSAH 13	052-613-021	2021	NICOLLET COUNTY	CSAH 13, FROM 506TH ST TO TH 99, MILL AND CONCRETE OVERLAY	5.3	RD	MILL AND OVERLAY	STBGP	4,000,000	1,596,000	-	-	-	-	2,404,000															
1182	MSAS 119	150-119-003	2021	NORTH MANKATO	MSAS 119, FROM LOOKOUT DR TO LOR RAY DR, REMOVE AND REPLACE SURFACING, ADA AND LIGHTING	1.0	RD	URBAN RECONST	STBGP	1,725,400	908,000	-	-	-	-	817,400															
1184	PED/BIKE	150-591-001	2021	NORTH MANKATO	IN NORTH MANKATO ALONG MONROE AVE, GARFIELD AVE, CENTER ST, RANGE ST AND WHEELER PARK, CONSTRUCT PED/BIKE TRAIL, ADA, CURB EXTENSIONS, STRIPING AND CREATE PICK UP/DROP OFF AREA	0.0	EN	NEW TRAIL	STBGTAP	300,400	224,428	-	-	-	-	75,972															
1200	US 169	0713-80	2021	MNDOT	US 169, AT THE INTERSECTION OF TH 169 AND OWATONNA ST IN THE CITY OF MANKATO, REPLACE SIGNAL SYSTEM	0.0	SC	TRAFFIC SIGNAL REV	NHPP	370,000	148,000	-	-	37,000	-	185,000															
										9,425,800	2,876,428	-	1,276,000	37,000	-	5,236,372															

Highway Safety Improvement Program (HSIP)

HIGHWAY SAFETY IMPROVEMENT PROGRAM (HSIP)

The Highway Safety Improvement Program (HSIP) is a core Federal-aid program. The goal of the program is to achieve a significant reduction in traffic fatalities and serious injuries on all public roads. HSIP requires a data-driven, strategic approach to improve highway safety. HSIP goals for each district and ATP are determined by fatal and serious injury crashes. HSIP funds are managed at the statewide level by the Office of Traffic, Safety and Technology (OTST) and by the Office of Transportation System Management (OTSM).

MnDOT projects were selected for the 2018-2021 STIP through a centralized process. Three separate solicitations were held for the Greater Minnesota local projects, Greater Minnesota District projects and Metro projects. Low cost, systematic, projects were prioritized over reactive single location improvements. Projects funded include: systematic intersection lighting, enhanced edge lines, rumble strips, chevrons on curves and cable median barrier. The Office of Traffic, Safety and Technology approves all state and local HSIP projects before they are included in the STIP.

Projects were selected using the following criteria:

- Road Safety Plan developed project
- Ability to meet the intent of the SHSP
- Critical Crash rates
- SHSP (critical emphasis areas)
- Cost per intersection and/or cost per mile
- ADT

For Greater Minnesota the selection committee was comprised of individuals from the following offices:

- MnDOT Office of Traffic, Safety and Technology
- FHWA (Advisory)
- MnDOT Office of State Aid for Local Transportation (local solicitation only)

For the Metro District ATP the selection committee was comprised of individual representing:

- MnDOT Metro Traffic (2)
- Metro County Engineering (2)
- Metro City Engineering (2)

Figure A-2 HIGHWAY SAFETY IMPROVEMENT PROGRAM FUNDING BY YEAR (\$ MILLIONS)					
	2018	2019	2020	2021	TOTAL
Federal Highway Funds	47	43	41	41	172

HIGHWAY SAFETY IMPROVEMENT PROGRAM				FY 2018-FY 2021 STATE TRANSPORTATION IMPROVEMENT PROGRAM (STIP)													
Seq. #	ATP	ROUTE SYSTEM	PROJECT NUMBER	YEAR	AGENCY	PROJECT DESCRIPTION	MILE	PRGM	WORK TYPE	PROPOSED FUND	STIP TOTAL	FHWA	AC	FTA	TH	BOND	OTHER
26	1	LOCAL 999	069-070-027	2018	ST. LOUIS COUNTY	ST LOUIS COUNTY TO INSTALL 6-INCH PAINT EDGELINE ON 58 CENTERLINE MILES OF COUNTY HIGHWAYS	0.0	SH	PAVEMENT MARKINGS	HSIP	58,000	52,200	-	-	-	-	5,800
27	1	LOCAL 999	069-070-030	2018	ST. LOUIS COUNTY	COUNTYWIDE, VARIOUS LOCATIONS, INSTALL (2018) CENTERLINE RUMBLE STRIPS PACKAGE 1	0.0	SH	EDGLN RUMBLE STRIPS	HSIP	330,000	297,000	-	-	-	-	33,000
28	1	LOCAL 999	069-070-034	2018	ST. LOUIS COUNTY	COUNTYWIDE, VARIOUS LOCATIONS, INSTALL (2018) GROUND IN WET REFLECTIVE EDGELINE	0.0	SH	PAVEMENT MARKINGS	HSIP	370,000	333,000	-	-	-	-	37,000
29	1	LOCAL 999	088-070-050	2018	ST. LOUIS COUNTY	ST LOUIS, CARLTON & ITASCA COUNTIES, INSTALL INTERSECTION, MAINLINE DYNAMIC WARNING SYSTEMS (TIED TO 009-070-006, 031-070-006 & 069-070-029)	0.0	SH	WARNING FLASHERS	HSIP	440,000	396,000	-	-	-	-	44,000
33	1	LOCAL	069-070-028	2018	ST. LOUIS COUNTY	ST LOUIS COUNTY RURAL INTERSECTION CONFLICT WARNING SYSTEM PROJECT CSAH 16 & 25	0.1	SH	WARNING FLASHERS	HSIP	150,000	135,000	-	-	-	-	15,000
34	1	LOCAL	069-070-042	2018	ST. LOUIS COUNTY	PRELIMINARY ENGINEERING (PE) ST LOUIS COUNTY RURAL INTERSECTION CONFLICT WARNING SYSTEM PROJECT CSAH 16 & 26	0.0	SH	WARNING FLASHERS	HSIP	100,000	90,000	-	-	-	-	10,000
36	1	MN 33	112-070-001	2018	CLOQUET	**SEC164** MN3 NB & SB IN CLOQUET AT JCT I-35 RAMPS & MN 33, INTERSECTION IMPROVEMENTS & CONSTRUCT ROUNDABOUT (ASSOCIATED 0905-54)	0.5	SH	ROUNDABOUT	HSIP	617,700	617,700	-	-	-	-	-
51	1	MN 33	0905-54	2018	MNDOT	**SEC164** MN 33 NB & SB IN CLOQUET AT JCT I-35 RAMPS & MN 33, INTERSECTION IMPROVEMENTS & CONSTRUCT ROUNDABOUT (ASSOCIATED 112-070-001)	0.5	SH	ROUNDABOUT	HSIP	1,512,300	1,512,300	-	-	-	-	-
63	1	MN 73	0912-36	2018	MNDOT	MN 73 0.2 MI N 3RD AVE IN KETTLE RIVER TO 0.7 MI N CR 129, PAVE SHOULDERS AND RUMBLE STRIPS	7.9	SH	PAVE SHOULDER	HSIP	470,100	423,090	-	-	47,010	-	-
75	1	US 169	6934-117AC	2018	MNDOT	**AC** US 169 NB & SB, IN HIBBING, JCT US 169/MN 37 ROUNDABOUT & MN 37 FR JCT US 169/MN 37 TO 0.29 MI E MILL & OVERLAY (ASSOCIATED 088-070-048) (AC PROJECT, AC PAYBACK 1 OF 1)	0.6	SH	MILL AND OVERLAY	HSIP	1,095,000	1,095,000	-	-	-	-	-
261	2	CSAH 22	035-070-008	2018	LOCAL	CSAH 22, 2' PAVED SHOULDER WITH RUMBLE STRIPS, SAFETY WEDGE AND 6" EDGELINE PAVEMENT MARKINGS (CAPPED \$175,000) (TIED TO 035-622-008)	0.0	SH	STRIPING	HSIP	194,444	175,000	-	-	-	-	19,444
263	2	CSAH 36	029-070-010	2018	LOCAL	CSAH 36, GROUND IN EDGELINE PAVEMENT MARKINGS AND STOP AHEAD AND STOP BARS AT 5 INTERSECTIONS (CAPPED \$91,143)	0.0	SH	STRIPING	HSIP	101,270	91,143	-	-	-	-	10,127
265	2	LOCAL	054-070-008AC	2018	NORMAN COUNTY	**AC** CSAH 39, FROM 1.0 MI W OF CO RD 122 TO TH 9, COUNTYWIDE SHOULDER PAVING, RUMBLE STRIP & SAFETY WEDGE, BITUMINOUS MILL & OVERLAY (AC PAYBACK 1 OF 1)	5.6	SH	MILL AND OVERLAY	HSIP	83,644	83,644	-	-	-	-	-
266	2	LOCAL	088-070-052	2018	LOCAL	DISTRICTWIDE SAFETY ENHANCEMENT 6" HI BUILD LATEX PAVEMENT MARKINGS (CAPPED \$313,560)	0.0	SH	STRIPING	HSIP	348,400	313,560	-	-	-	-	34,840

HIGHWAY SAFETY IMPROVEMENT PROGRAM																	
FY 2018-FY 2021 STATE TRANSPORTATION IMPROVEMENT PROGRAM (STIP)																	
Seq. #	ATP	ROUTE SYSTEM	PROJECT NUMBER	YEAR	AGENCY	PROJECT DESCRIPTION	MILE	PRGM	WORK TYPE	PROPOSED FUND	STIP TOTAL	FHWA	AC	FTA	TH	BOND	OTHER
267	2	LOCAL	088-070-069	2018	LOCAL	MULTI-COUNTY INTERSECTION LIGHTING (CAPPED \$243,000)	0.0	SH	LIGHTING	HSIP	270,000	243,000	-	-	-	-	27,000
281	2	MN 999	8822-196	2018	MNDOT	DISTRICTWIDE INTERSECTION LIGHTING (2018 HSIP FUNDS)	0.0	SH	LIGHTING	HSIP	252,000	226,800	-	-	25,200	-	-
282	2	US 2	1101-22	2018	MNDOT	US 2 & CASS CSAH 75 (BINGO PALACE RD) INTERSECTION IMPROVEMENT (2018 HSIP FUNDS)	1.0	SH	TURN LANES	HSIP	750,000	675,000	-	-	75,000	-	-
432	3	CSAH 3	086-070-012	2018	WRIGHT COUNTY	WRIGHT COUNTY CSAH 3, FROM MN 55 TO WRIGHT COUNTY CSAH 2, SHOULDER PAVING AND MILL AND OVERLAY	3.6	SH	PAVE SHOULDER	HSIP	685,000	273,254	-	-	-	-	411,746
444	3	LOCAL 999	018-070-013	2018	CROW WING COUNTY	COUNTYWIDE, 6" WET REFLECTIVE GROOVED IN PAVEMENT MARKING ON MULTIPLE CROW WING COUNTY ROADS	0.0	SH	PAVEMENT MARKINGS	HSIP	357,861	322,075	-	-	-	-	35,786
445	3	LOCAL 999	030-070-010	2018	ISANTI COUNTY	COUNTYWIDE, INSTALL GROUND IN WET REFLECTIVE MARKINGS, 6" EDGELINE ON MULTIPLE COUNTY ROADS	0.0	SH	PAVEMENT MARKINGS	HSIP	243,803	219,423	-	-	-	-	24,380
446	3	LOCAL 999	048-070-011	2018	MILLE LACS COUNTY	COUNTYWIDE, GROUND-IN WET REFLECTIVE PAVEMENT MARKINGS ON MULTIPLE MILLE LACS COUNTY ROADS	0.0	SH	PAVEMENT MARKINGS	HSIP	133,894	120,505	-	-	-	-	13,389
447	3	LOCAL 999	049-070-021	2018	MORRISON COUNTY	COUNTYWIDE, EDGELINE SINUSOIDAL RUMBLE STRIPES ON MULTIPLE MORRISON COUNTY ROADS	0.0	SH	EDGLN RUMBLE STRIPS	HSIP	253,012	227,711	-	-	-	-	25,301
448	3	LOCAL 999	071-070-033	2018	SHERBURNE COUNTY	COUNTYWIDE, 6" WHITE EDGELINE EPOXY STRIPE ALONG MULTIPLE SHERBURNE COUNTY ROADS	0.0	SH	PAVEMENT MARKINGS	HSIP	462,507	416,256	-	-	-	-	46,251
449	3	LOCAL 999	071-070-037	2018	SHERBURNE COUNTY	SHERBURNE CR 43, FROM US 10 IN BIG LAKE TO SHERBURNE CSAH 15, CHEVRON SIGN ENHANCEMENTS	4.2	SH	SIGNING	HSIP	26,313	23,682	-	-	-	-	2,631
450	3	LOCAL 999	071-070-038	2018	SHERBURNE COUNTY	COUNTYWIDE, RAILROAD CROSSING PAVEMENT MESSAGE ENHANCEMENTS AT SHERBURNE COUNTY ROADS	0.0	SH	STRIPING	HSIP	113,350	102,015	-	-	-	-	11,335
451	3	LOCAL 999	073-070-016	2018	STEARNS COUNTY	COUNTYWIDE, GROUND-IN WET REFLECTIVE EPOXY MARKINGS ON MULTIPLE STEARNS COUNTY ROADS (TIED TO 073-070-017)	0.0	SH	PAVEMENT MARKINGS	HSIP	244,410	219,969	-	-	-	-	24,441
452	3	LOCAL 999	073-070-017	2018	STEARNS COUNTY	COUNTYWIDE, GROUND-IN WET REFLECTIVE EPOXY MARKINGS ON MULTIPLE STEARNS COUNTY ROADS (TIED TO 073-070-016)	0.0	SH	PAVEMENT MARKINGS	HSIP	251,849	226,664	-	-	-	-	25,185
453	3	LOCAL 999	077-070-009	2018	TODD COUNTY	COUNTYWIDE, 6" EDGELINE PAVEMENT MARKING ON MULTIPLE TODD COUNTY ROADS	0.0	SH	PAVEMENT MARKINGS	HSIP	187,233	168,510	-	-	-	-	18,723
454	3	LOCAL 999	077-070-010	2018	TODD COUNTY	COUNTYWIDE, GROUND IN WET REFLECTIVE PAVEMENT MARKING ON MULTIPLE TODD COUNTY ROADS	0.0	SH	PAVEMENT MARKINGS	HSIP	355,721	320,149	-	-	-	-	35,572
455	3	LOCAL 999	080-070-007	2018	WADENA COUNTY	COUNTYWIDE, 6" EPOXY EDGELINE PAVEMENT MARKINGS ON MULTIPLE WADENA COUNTY ROADS	0.0	SH	PAVEMENT MARKINGS	HSIP	126,018	113,416	-	-	-	-	12,602

HIGHWAY SAFETY IMPROVEMENT PROGRAM																	
FY 2018-FY 2021 STATE TRANSPORTATION IMPROVEMENT PROGRAM (STIP)																	
Seq. #	ATP	ROUTE SYSTEM	PROJECT NUMBER	YEAR	AGENCY	PROJECT DESCRIPTION	MILE	PRGM	WORK TYPE	PROPOSED FUND	STIP TOTAL	FHWA	AC	FTA	TH	BOND	OTHER
456	3	LOCAL 999	086-070-016	2018	WRIGHT COUNTY	WRIGHT CSAH 75, AT GROVER AVE NW INTERSECTION EAST OF CLEARWATER, AND WRIGHT CSAH 17, AT WRIGHT CR 139 NORTH OF DELANO, INSTALL INTERSECTION LIGHTING	0.0	SH	LIGHTING	HSIP	44,980	40,482	-	-	-	-	4,498
485	3	MN 999	8823-302	2018	MNDOT	DISTRICTWIDE, RETIME TRAFFIC SIGNALS AT VARIOUS LOCATIONS THROUGHOUT DISTRICT 3	0.0	SH	TRAFFIC SIGNAL REV	HSIP	550,000	495,000	-	-	55,000	-	-
487	3	US 10	0502-113	2018	MNDOT	**ELLA** US 10, FROM NORTH BENTON DRIVE TO 0.2 MILES WEST OF EAST ST GERMAIN ST IN ST CLOUD, INSTALL CABLE MEDIAN BARRIER	6.2	SH	MEDIAN BARRIER	HSIP	667,172	600,455	-	-	66,717	-	-
488	3	US 10	7101-64M	2018	MNDOT	US 10, FROM THURSTON AVE IN ANOKA TO MN101 IN ELK RIVER - CABLE MEDIAN BARRIER (DESIGNED BY METRO DISTRICT, METRO DISTRICT PORTION OF \$995,000 UNDER ASSOCIATED SP 0202-106)	9.1	SH	MEDIAN BARRIER	HSIP	672,222	605,000	-	-	67,222	-	-
708	4	LOCAL 999	006-072-002AC	2018	BIG STONE COUNTY	**AC** DISTRICTWIDE LOCAL HSIP - LIGHTING, VARIOUS LOCATIONS (AC PAYBACK, 1 OF 1)	0.0	SH	LIGHTING	HSIP	360,900	360,900	-	-	-	-	-
709	4	LOCAL 999	021-070-009S	2018	DOUGLAS COUNTY	COUNTYWIDE LOCAL HSIP - ENHANCED PAVEMENT MARKINGS, VARIOUS LOCATIONS	0.0	SH	PAVEMENT MARKINGS	HSIP	83,250	74,925	-	-	-	-	8,325
710	4	LOCAL 999	056-070-023S	2018	OTTER TAIL COUNTY	COUNTYWIDE LOCAL HSIP - ENHANCED EDGELINE LINE MARKINGS, VARIOUS LOCATIONS	0.0	SH	PAVEMENT MARKINGS	HSIP	232,205	208,985	-	-	-	-	23,220
711	4	LOCAL 999	056-070-024S	2018	OTTER TAIL COUNTY	COUNTYWIDE LOCAL HSIP - SHOULDER PAVING AND RUMBLE STRIPS ON CURVES, VARIOUS LOCATIONS	0.0	SH	PAVE SHOULDER	HSIP	282,313	254,082	-	-	-	-	28,231
712	4	LOCAL 999	088-070-054S	2018	CLAY COUNTY	DISTRICTWIDE LOCAL HSIP - LIGHTING, VARIOUS LOCATIONS (ASSOCIATED SP 8824-146)	0.0	SH	LIGHTING	HSIP	467,778	421,000	-	-	46,778	-	-
729	4	MN 999	8824-156S	2018	MNDOT	DISTRICTWIDE SAFETY IMPROVEMENTS ON I-94 AND MN 114 (STATE HSIP) - SHOULDER REPAIR, RUMBLE STRIPS, VARIOUS LOCATIONS	0.0	SH	EDGLN RUMBLE STRIPS	HSIP	971,528	874,375	-	-	97,153	-	-
734	4	US 75	1407-27S	2018	MNDOT	US 75, TH 75/15TH AVE N IN MOORHEAD, NEW SIGNAL INSTALLATION (ASSOCIATED TO 144-129-005)	0.0	SH	TRAFFIC SIGNAL INSTL	HSIP	161,039	144,935	-	-	16,104	-	-
847	6	CSAH 9	055-070-020	2018	OLMSTED COUNTY	CONSTRUCT ROUNDABOUT AT INTERSECTION CSAH 9 @ TH 42 - TO BE LET WITH MNDOT SP 5506-27	0.0	SH	ROUNDABOUT	HSIP	1,400,000	1,260,000	-	-	-	-	140,000
848	6	CSAH 19	066-070-018	2018	RICE COUNTY	**AC** CSAH 19, MILL, RECLAMATION, BITUMINOUS SURFACING, SHOULDER PAVING AND RUMBLE STRIPS (AC PROJECT, PAYBACK IN 2019)	0.0	SH	BIT RECLAMATION	HSIP	38,889	-	350,000	-	-	-	38,889
851	6	CSAH 86	066-646-009	2018	RICE COUNTY	CSAH 46 AT CSAH 86 IN NEW MARKET TWP; CONSTRUCT ROUNDABOUT (ASSOCIATED SP 070-646-008)	0.0	SH	ROUNDABOUT	HSIP	627,697	564,927	-	-	-	-	62,770
853	6	CSAH 46, 86	066-070-020	2018	RICE COUNTY	CSAH 46/CSAH 86 ROUNDABOUT	0.0	SH	ROUNDABOUT	HSIP	296,000	266,400	-	-	-	-	29,600
854	6	LOCAL	024-072-002	2018	FREEBORN COUNTY	DISTRICTWIDE - WET REFLECTIVE EDGELINE PROJECT	0.0	SH	PAVEMENT MARKINGS	HSIP	1,666,666	1,500,000	-	-	-	-	166,666

HIGHWAY SAFETY IMPROVEMENT PROGRAM																	
FY 2018-FY 2021 STATE TRANSPORTATION IMPROVEMENT PROGRAM (STIP)																	
Seq. #	ATP	ROUTE SYSTEM	PROJECT NUMBER	YEAR	AGENCY	PROJECT DESCRIPTION	MILE	PRGM	WORK TYPE	PROPOSED FUND	STIP TOTAL	FHWA	AC	FTA	TH	BOND	OTHER
860	6	I 35	2480-108	2018	MnDOT	**ELLA** I-35, FROM IOWA BORDER TO I-90, CABLE MEDIAN BARRIER	14.3	SH	TRAFFIC BARRIER	HSIP	1,273,394	1,146,055	-	-	127,339	-	-
867	6	MN 42	5506-27	2018	MnDOT	MN 42, AT THE INTERSECTION OF MN 42 AND CSAH 9, CONSTRUCT ROUNDABOUT - TO BE LET WITH OLMSTED COUNTY SP 055-070-020	0.0	SH	ROUNDABOUT	HSIP	1,400,000	1,260,000	-	-	140,000	-	-
1048	7	CSAH 5	083-070-011	2018	WATONWAN COUNTY	CSAH 5, FROM TH 30 TO BROWN COUNTY LINE, BITUMINOUS OVERLAY, SHOULDER PAVING, SAFETY WEDGE, RUMBLE STRIPES AND RESURFACE DECK OF BR 92417 & ON CSAH 8, FROM MARTIN CO CSAH 27 TO CR 108, BIT OVERLAY	7.4	SH	PAVE SHOULDER	HSIP	1,421,600	162,000	-	-	-	-	1,259,600
1049	7	CSAH 7	017-070-004	2018	COTTONWOOD COUNTY	CSAH 7, FROM CSAH 15 TO 390TH ST, OVERLAY, CURVE SHOULDER PAVING AND RUMBLE STRIPES (TIED TO 017-070-005)	1.3	SH	PAVE SHOULDER	HSIP	436,800	17,250	-	-	-	-	419,550
1050	7	CSAH 7	017-070-005	2018	COTTONWOOD COUNTY	CSAH 7, FROM CSAH 15 TO CSAH 13, OVERLAY, PAVE SHOULDERS AND RUMBLE STRIPES (TIED TO 017-070-004)	3.3	SH	PAVE SHOULDER	HSIP	1,123,200	126,000	-	-	-	-	997,200
1052	7	CSAH 9	083-070-009	2018	WATONWAN COUNTY	CSAH 9, FROM CSAH 30 TO WATONWAN RIVER BRIDGE, BITUMINOUS OVERLAY, SHOULDER PAVING AT CURVES, RUMBLE STRIPES, CHEVRONS AND INTERSECTION IMPROVEMENTS & ON CSAH 8, FROM E LIMITS OF ORMSBY TO CSAH 27, BIT OVERLAY	7.1	SH	PAVE SHOULDER	HSIP	1,260,175	36,000	-	-	-	-	1,224,175
1054	7	CSAH 29	008-070-005	2018	BROWN COUNTY	**SEC164** CSAH 29, JCT OF TH 4 & CSAH 29, CONSTRUCT ROUNDABOUT (TIED TO 0802-45)	0.3	SH	ROUNDABOUT	HSIP	885,000	885,000	-	-	-	-	-
1056	7	CSAH 57	083-070-010	2018	WATONWAN COUNTY	CSAH 57, FROM 0.2 MI NE OF TH 60 NORTH RAMPS TO SOUTH WEST LIMITS OF ST JAMES, MILL AND UNBONDED CONCRETE INLAY, BIT SHOULDERS AND GROUND IN WET REFLECTIVE PAVEMENT MARKINGS	1.0	SH	PAVEMENT MARKINGS	HSIP	665,950	15,750	-	-	-	-	650,200
1057	7	CSAH 90	007-070-005	2018	BLUE EARTH COUNTY	**AC** CSAH 90, AT THE JCT OF CSAH 90 & TH 22, CONSTRUCT ROUNDABOUT (TIED TO 0704-108) (AC PROJECT, AC PAYBACK IN 2019)	0.0	SH	ROUNDABOUT	HSIP	67,800	-	610,200	-	-	-	67,800
1058	7	CSAH 999	007-070-004	2018	BLUE EARTH COUNTY	COUNTYWIDE, CURVE AND INTERSECTION SAFETY IMPROVEMENTS	0.0	SH	SIGNING	HSIP	457,526	411,773	-	-	-	-	45,753
1059	7	CSAH 999	032-070-001	2018	JACKSON COUNTY	COUNTYWIDE, IMPROVED CURVE DELINEATION	0.0	SH	SIGNING	HSIP	198,000	178,200	-	-	-	-	19,800
1060	7	CSAH 999	040-070-005	2018	LE SUEUR COUNTY	COUNTYWIDE, RUMBLE STRIPS/STRIPES, EDGELINE AND CENTERLINE MARKINGS	0.0	SH	PAVEMENT MARKINGS	HSIP	612,700	551,430	-	-	-	-	61,270
1069	7	I 90	6780-114	2018	MNDOT	**17NEW** I 90, FROM SOUTH DAKOTA BORDER TO 1.3 MI W OF JCT OF DIAGONAL ROAD IN WORTHINGTON, INSTALL HIGH TENSION CABLE MEDIAN BARRIER ALONG WB LANES	41.0	SH	TRAFFIC BARRIER	HSIP	4,600,000	4,140,000	-	-	460,000	-	-
1070	7	MN 4	0802-45	2018	MNDOT	**SEC164** MN4, JCT OF TH 4 & CSAH 29, CONSTRUCT ROUNDABOUT (TIED TO 008-070-005)	0.3	SH	ROUNDABOUT	HSIP	885,000	885,000	-	-	-	-	-

HIGHWAY SAFETY IMPROVEMENT PROGRAM																	
FY 2018-FY 2021 STATE TRANSPORTATION IMPROVEMENT PROGRAM (STIP)																	
Seq. #	ATP	ROUTE SYSTEM	PROJECT NUMBER	YEAR	AGENCY	PROJECT DESCRIPTION	MILE	PRGM	WORK TYPE	PROPOSED FUND	STIP TOTAL	FHWA	AC	FTA	TH	BOND	OTHER
1072	7	MN 19	4003-26	2018	MNDOT	**SEC164** MN19, FROM 0.35 MI W OF CSAH 3 TO CSAH 89, CONSTRUCT CENTER LEFT & RIGHT TURN LANES AND LIGHTING (TO BE AUTHORIZED WITH FFY2017 SECTION 164 FUNDS)	0.6	SH	TURN LANES	HSIP	422,924	422,924	-	-	-	-	-
1075	7	MN 22	0704-108S	2018	MNDOT	**AC** MN 22, AT JCT OF CSAH 90, CONSTRUCT ROUNDABOUT (TIED TO 007-070-005) (ASSOCIATED 0704-108) (AC PAYBACK IN 2019)	0.0	SH	ROUNDABOUT	HSIP	100,000	-	900,000	-	100,000	-	-
1092	7	US 169	5209-74SH	2018	MNDOT	**AC** US 169, FROM 0.45 MI S OF N JCT TH 22 TO 0.1 MI N OF 270TH ST, INSTALL HIGH TENSION CABLE BARRIER (PAYBACK IN 2019) (ASSOCIATED 5209-74 & 5209-74S)	14.9	SH	TRAFFIC BARRIER	HSIP	1,510,000	1,260,000	990,000	-	250,000	-	-
1215	8	CSAH 5	087-070-014	2018	YELLOW MEDICINE COUNTY	CSAH 5, W COUNTY LINE TO US 212, MILL AND STRIPING 6" EDGELINE EPOXY	11.4	SH	STRIPING	HSIP	47,880	43,092	-	-	-	-	4,788
1217	8	CSAH 11	064-070-005	2018	REDWOOD COUNTY	CSAH 11, CSAH 2 TO E COUNTY LINE, SHOULDER PAVING, SAFETY WEDGE PLUS RUMBLE STRIP, AND 6" WET REFLECTIVE EPOXY IN GROOVES	4.0	SH	PAVE SHOULDER	HSIP	600,000	540,000	-	-	-	-	60,000
1221	8	CSAH 999	034-070-009	2018	KANDIYOHI COUNTY	COUNTYWIDE, 6" EDGE STRIPE HIGH BUILD SOLID LINE WHITE PAINT (WR)	0.0	SH	STRIPING	HSIP	307,401	276,661	-	-	-	-	30,740
1222	8	CSAH 999	042-070-011	2018	LYON COUNTY	COUNTYWIDE, SYSTEMATIC DURABLE (EPOXY) PAVEMENT MARKINGS	0.0	SH	STRIPING	HSIP	254,059	228,653	-	-	-	-	25,406
1230	8	MN 19	6404-94S	2018	MNDOT	**SEC164** ON MN 19 - PATTERN STREET TO QUALITY DRIVE (REDWOOD FALLS), TWO WAY LEFT TURN LANE	1.0	SH	TURN LANES	HSIP	900,000	900,000	-	-	-	-	-
1233	8	MN 23	4203-54	2018	MNDOT	**AC** MN 23, MN23/LYON STREET, CONSTRUCT J-TURN (INTERSECTION MODIFICATION) & RESTRICTED LEFT TURN LANE AT CLARICE STREET (MARSHALL) (2018/19 HSIP PROJECT) (TIED TO SP 4207-57) (AC PROJECT, PAYBACK IN 2019)	0.7	SH	CHNLZTN	HSIP	1,060,000	900,000	540,000	-	160,000	-	-
1234	8	MN 23	4207-57	2018	MNDOT	**AC** MN 23, MN 23/LYON CSAH 7 (MARSHALL), CONSTRUCT J-TURN (INTERSECTION MODIFICATION) (2018/19 HSIP PROJECT) (TIED TO SP 4203-54) (AC PROJECT, PAYBACK IN 2019)	0.3	SH	CHNLZTN	HSIP	660,000	540,000	540,000	-	120,000	-	-
1916	C	MN 999	8816-2546	2018	MNDOT	**SEC164** 2018 TZD REGIONAL COORDINATOR POSITIONS	0.0	SH	TZD BEHAVIOR STRTGY	HSIP	485,000	485,000	-	-	-	-	-
1936	C	LOCAL 999	088-070-064	2018	MNDOT	**SEC164** STATEWIDE: 2018 COUNTY ROAD SAFETY PLAN UPDATE-YEAR 3 UP TO 15 COUNTIES	0.0	SH	SAFETY TARGET	HSIP	1,250,000	1,000,000	-	-	-	-	250,000
1965	C	MN 999	880C-SHSP-18	2018	MNDOT	**SEC164** STATE HIGHWAY SAFETY PLAN DEVELOPMENT	0.0	SH	SAFETY IMPR	HSIP	215,000	215,000	-	-	-	-	-
1966	C	MN 999	880C-TSE-18	2018	MNDOT	**SEC164** TRAFFIC SAFETY EVALUATIONS	0.0	SH	SAFETY IMPR	HSIP	400,000	400,000	-	-	-	-	-

HIGHWAY SAFETY IMPROVEMENT PROGRAM				FY 2018-FY 2021 STATE TRANSPORTATION IMPROVEMENT PROGRAM (STIP)													
Seq. #	ATP	ROUTE SYSTEM	PROJECT NUMBER	YEAR	AGENCY	PROJECT DESCRIPTION	MILE	PRGM	WORK TYPE	PROPOSED FUND	STIP TOTAL	FHWA	AC	FTA	TH	BOND	OTHER
1395	M	CSAH 19	013-619-018	2018	CHISAGO COUNTY	CSAH 19 FROM CSAH 28 TO 1/4 MILE W OF FALCON AVE IN CHISAGO LAKES TWP- RECONSTRUCT HORIZONTAL ALIGNMENT, ADD TURN LANES, PAVE SHOULDERS	0.3	SH	TURN LANES	HSIP	530,000	477,000	-	-	-	-	53,000
1398	M	CSAH 27	070-627-029AC	2018	SCOTT COUNTY	**AC** CSAH 27 AT CSAH 68 IN CREDIT RIVER TWP - CONSTRUCT ROUNDABOUT (AC PAYBACK 1 OF 1)	0.0	SH	ROUNDABOUT	HSIP	954,000	954,000	-	-	-	-	-
1402	M	CSAH 38	019-638-017	2018	DAKOTA COUNTY	CSAH 38 FROM CSAH 31 IN APPLE VALLEY TO MN 3 IN ROSEMOUNT - CONVERT 2-LANE TO 3-LANE ROAD	2.2	SH	TURN LANES	HSIP	2,200,000	1,144,800	-	-	-	-	1,055,200
1406	M	CSAH 46	070-646-008	2018	SCOTT COUNTY	CSAH 46 AT CSAH 86 IN NEW MARKET TWP- CONSTRUCT ROUNDABOUT (ASSOCIATED TO 066-646-009 IN RICE COUNTY/DISTRICT 6)	0.0	SH	ROUNDABOUT	HSIP	622,303	560,073	-	-	-	-	62,230
1408	M	CSAH 78	002-678-021	2018	ANOKA COUNTY	CSAH 78 FROM CSAH 1 TO CSAH 14 IN COON RAPIDS - SIGNAL INTERCONNECT (16 SIGNALS)	1.4	SH	TRAFFIC SIGNAL REV	HSIP	424,000	381,600	-	-	-	-	42,400
1411	M	LOCAL 999	141-030-039	2018	MINNEAPOLIS	CITY STREETS IN MPLS - INSTALL GREEN THERMOPLASTIC BIKE LANES AND WHITE DASHED POLY-PREFORM AT INTERSECTION APPROACHES	0.0	SH	SPOT IMPR	HSIP	190,800	171,720	-	-	-	-	19,080
1414	M	LOCAL	141-030-036	2018	MINNEAPOLIS	6TH ST S, FROM 1ST AVE TO PORTLAND AVE- INSTALL MAST ARMS AT 5 EXISTING SIGNALS (1ST AVE, HENNEPIN AVE, 3RD AVE, 5TH AVE, PORTLAND AVE)	0.0	SH	TRAFFIC SIGNAL REV	HSIP	1,166,000	1,049,400	-	-	-	-	116,600
1415	M	LOCAL	141-030-038	2018	MINNEAPOLIS	8TH ST AND 11TH AVES, 8TH ST AT 9TH AVE; 8TH ST AT 11TH AVE; 11TH AVE AT 14TH ST IN MPLS - INSTALL MAST ARMS AT 3 EXISTING SIGNALS	0.0	SH	TRAFFIC SIGNAL REV	HSIP	1,166,000	1,049,400	-	-	-	-	116,600
1416	M	LOCAL	141-030-040	2018	MINNEAPOLIS	ON COMO AVE FROM 12TH AVETO 15TH AVE AND ON 7TH ST FROM CAREW DRIVE TO 13TH AVE IN MPLS - INSTALL PEDESTRIAN CURB EXTENSIONS (8 INTERSECTIONS)	0.0	SH	PED RAMPS, ADA IMPR	HSIP	879,800	791,820	-	-	-	-	87,980
1418	M	LOCAL	164-141-011	2018	SAINT PAUL	GRAND AVE FROM HAMLINE TO VICTORIA IN ST PAUL - PEDESTRIAN/BIKE SAFETY IMPROVEMENTS	1.0	SH	PED RAMPS, ADA IMPR	HSIP	742,000	667,800	-	-	-	-	74,200
1448	M	I 494	2785-423	2018	MNDOT	**17NEW** I494 FROM E BUSH LAKE RD TO W BUSH LAKE RD IN BLOOMINGTON - REPLACE CABLE MEDIAN BARRIER	1.3	SH	MEDIAN BARRIER	HSIP	355,000	319,500	-	-	35,500	-	-
1463	M	MN 36	6212-179	2018	MNDOT	MN36, FROM NB I35E TO EB MN36 RAMP IN LITTLE CANADA - REALIGN RAMP USING CONCRETE PAVEMENT, TMS, LIGHTING	0.2	SH	RECONST	HSIP	735,000	661,500	-	-	73,500	-	-
1483	M	MN 55	2722-91S	2018	MNDOT	MN 55, FROM WRIGHT/HENNEPIN COUNTY LINE IN ROCKFORD TO THEODORE WIRTH PARKWAY IN MPLS - RUMBLE STRIPS, GUARDRAILS, GRADING, CONCRETE WALK AND PIER PROTECTION BR 27604 (ASSOCIATED TO 2722-91)	22.9	SH	TRAFFIC MGMT SYST	HSIP	1,850,000	1,665,000	-	-	185,000	-	-

HIGHWAY SAFETY IMPROVEMENT PROGRAM					FY 2018-FY 2021 STATE TRANSPORTATION IMPROVEMENT PROGRAM (STIP)												
Seq. #	ATP	ROUTE SYSTEM	PROJECT NUMBER	YEAR	AGENCY	PROJECT DESCRIPTION	MILE	PRGM	WORK TYPE	PROPOSED FUND	STIP TOTAL	FHWA	AC	FTA	TH	BOND	OTHER
1499	M	MN 999	8825-544	2018	MNDOT	METROWIDE - INSTALL SIGNS ON HORIZONTAL CURVES TO COMPLY WITH NEW MMUTCD STANDARDS	0.0	SH	SIGNING	HSIP	530,000	477,000	-	-	53,000	-	-
1505	M	US 10	0202-106	2018	MNDOT	US 10, FROM THURSTON AVE IN ANOKA TO MN101 IN ELK RIVER - CABLE MEDIAN BARRIER (DESIGNED BY METRO DISTRICT, ATP3 PORTION OF \$650K UNDER ASSOCIATED SP 7101-64M)	9.1	SH	MEDIAN BARRIER	HSIP	995,100	895,590	-	-	99,510	-	-
1506	M	US 10	0214-47	2018	MNDOT	US 10 FROM CSAH 51 (UNIVERSITY AVE) IN BLAINE TO I35W IN MOUNDS VIEW - INSTALL CONTINUOUS FREEWAY LIGHTING	4.4	SH	LIGHTING	HSIP	1,248,000	1,123,200	-	-	124,800	-	-
											57,193,881	46,599,724	3,930,200	-	2,424,833	-	8,169,324

HIGHWAY SAFETY IMPROVEMENT PROGRAM **FY 2018-FY 2021 STATE TRANSPORTATION IMPROVEMENT PROGRAM (STIP)**

Seq. #	ATP	ROUTE SYSTEM	PROJECT NUMBER	YEAR	AGENCY	PROJECT DESCRIPTION	MILE	PRGM	WORK TYPE	PROPOSED FUND	STIP TOTAL	FHWA	AC	FTA	TH	BOND	OTHER
102	1	LOCAL 999	001-070-006	2019	AITKIN COUNTY	D1 AITKIN COUNTYWIDE, VARIOUS LOCATIONS, INSTALL INTERSECTION LIGHTING	0.0	SH	LIGHTING	HSIP	113,778	102,400	-	-	-	-	11,378
103	1	LOCAL 999	001-072-001	2019	AITKIN COUNTY	D1 AITKIN COUNTYWIDE, VARIOUS LOCATIONS, INSTALL 2019 6" CENTERLINE EPOXY STRIPPING & 6"GROUND IN WET REFLECTIVE EDGELINE STRIPING (TIED TO 031-072-001) AITKIN CO IS LEAD AGENCY	0.0	SH	STRIPING	HSIP	348,000	313,200	-	-	-	-	34,800
104	1	LOCAL 999	031-072-001	2019	ITASCA COUNTY	D1 - ITASCA COUNTYWIDE, VARIOUS LOCATIONS, INSTALL 2019 6" CENTERLINE EPOXY STRIPPING & 6"GROUND IN WET REFLECTIVE EDGELINE STRIPING (TIED TO 001-072-001) AITKIN CO IS LEAD AGENCY	0.0	SH	STRIPING	HSIP	138,000	124,200	-	-	-	-	13,800
105	1	LOCAL 999	069-070-032	2019	ST. LOUIS COUNTY	D1 ST LOUIS COUNTYWIDE, VARIOUS LOCATIONS, INSTALL 6-INCH EPOXY EDGELINE STRIPES	0.0	SH	STRIPING	HSIP	130,000	117,000	-	-	-	-	13,000
106	1	LOCAL 999	069-070-037	2019	ST. LOUIS COUNTY	D1 ST LOUIS COUNTYWIDE, VARIOUS LOCATIONS, INSTALL INTERSECTION PAVEMENT MARKING	0.0	SH	PAVEMENT MARKINGS	HSIP	270,000	243,000	-	-	-	-	27,000
107	1	LOCAL 999	069-070-038	2019	ST. LOUIS COUNTY	D1 ST LOUIS COUNTY, JCT CSAH 7/US 53 CONSTRUCT J-TURN	0.0	SH	TURN LANES	HSIP	388,889	350,000	-	-	-	-	38,889
131	1	MN 999	8821-295	2019	MNDOT	DISTRICTWIDE RICWS - 7 LOCATIONS	0.0	SH	WARNING FLASHERS	HSIP	1,050,000	945,000	-	-	105,000	-	-
132	1	MN 999	8821-311	2019	MNDOT	US 2 CORRIDOR FR E LIMITS LAPRAIRE TO 6 MI E GAWAN & MN 61 CORRIDOR FR HOMESTEAD RD TO 0.6 M S PIGEON R - INSTALL SHLD RUMBLE STRIPS AT VARIOUS LOCATIONS	0.0	SH	EDGLN RUMBLE STRIPS	HSIP	283,333	255,000	-	-	28,333	-	-
304	2	CSAH 8	057-070-013	2019	PENNINGTON COUNTY	CSAH 8, FROM CSAH 17 TO TH 59, 2' SHOULDER PAVE, RUMBLE STRIPS, 6" WIDE EDGELINE AND SAFETY EDGE (TIED TO 057-070-012 & 057-070-014) (CAPPED \$75,600)	0.0	SH	PAVE SHOULDER	HSIP	84,000	75,600	-	-	-	-	8,400
305	2	CSAH 9	004-070-025	2019	BELTRAMI COUNTY	CSAH 9, 2' PAVED SHOULDER WITH RUMBLE STRIPS, SAFETY WEDGE AND 6" EDGELINE PAVEMENT MARKING (CAPPED \$99,879)	0.0	SH	PAVEMENT MARKINGS	HSIP	110,977	99,879	-	-	-	-	11,098
308	2	CSAH 16	057-070-014	2019	PENNINGTON COUNTY	CSAH 16, FROM TH 32 TO TH 59, RUMBLE STRIPS (TIED TO 057-070-012 & 057-070-013) (CAPPED \$4,500)	0.0	SH	EDGLN RUMBLE STRIPS	HSIP	5,000	4,500	-	-	-	-	500
309	2	CSAH 17	057-070-012	2019	PENNINGTON COUNTY	CSAH 17, FROM CSAH 3 TO CSAH 8, 2' SHOULDER PAVE, RUMBLE STRIPS, 6" WIDE EDGELINE AND SAFETY EDGE (TIED TO 057-070-013 & 057-070-014) (CAPPED \$162,000)	0.0	SH	PAVE SHOULDER	HSIP	180,000	162,000	-	-	-	-	18,000
310	2	CSAH 38	054-070-010	2019	NORMAN COUNTY	CSAH 38, 2' SHOULDER PAVE, RUMBLE STRIPS, SAFETY EDGE, 6" EDGELINE MARKINGS (CAPPED \$152,910)	0.0	SH	PAVE SHOULDER	HSIP	169,900	152,910	-	-	-	-	16,990
314	2	LOCAL	088-070-058	2019	LOCAL	DISTRICTWIDE 6" HI-BUILD LATEX PAVEMENT MARKINGS (CAPPED \$404,611)	0.0	SH	PAVEMENT MARKINGS	HSIP	449,568	404,611	-	-	-	-	44,957
328	2	US 71	2904-155	2019	MNDOT	US 71, ROUNDABOUT AT TH 71 & HUBBARD CSAH 15 INTERSECTION, S OF PARK RAPIDS (2018 HSIP FUNDS)	0.0	SH	ROUNDABOUT	HSIP	375,000	337,500	-	-	37,500	-	-

HIGHWAY SAFETY IMPROVEMENT PROGRAM																	
FY 2018-FY 2021 STATE TRANSPORTATION IMPROVEMENT PROGRAM (STIP)																	
Seq. #	ATP	ROUTE SYSTEM	PROJECT NUMBER	YEAR	AGENCY	PROJECT DESCRIPTION	MILE	PRGM	WORK TYPE	PROPOSED FUND	STIP TOTAL	FHWA	AC	FTA	TH	BOND	OTHER
524	3	LOCAL 999	030-070-011	2019	ISANTI COUNTY	COUNTYWIDE, 6" GROUND-IN WET REFLECTIVE PAVEMENT MARKINGS ON MULTIPLE ISANTI COUNTY ROADS	0.0	SH	PAVEMENT MARKINGS	HSIP	150,960	135,864	-	-	-	-	15,096
525	3	LOCAL 999	049-070-022	2019	MORRISON COUNTY	COUNTYWIDE, GROUND-IN 6" EPOXY WET REFLECTIVE MARKINGS ON MULTIPLE MORRISON COUNTY ROADS	0.0	SH	PAVEMENT MARKINGS	HSIP	383,888	345,500	-	-	-	-	38,388
526	3	LOCAL 999	073-070-018	2019	STEARNS COUNTY	COUNTYWIDE, GROUND-IN WET REFLECTIVE EPOXY MARKINGS ON MULTIPLE STEARNS COUNTY ROADS (TIED TO 073-070-019)	0.0	SH	PAVEMENT MARKINGS	HSIP	382,830	344,547	-	-	-	-	38,283
527	3	LOCAL 999	073-070-019	2019	STEARNS COUNTY	COUNTYWIDE, GROUND-IN WET REFLECTIVE EPOXY MARKINGS ON MULTIPLE STEARNS COUNTY ROADS (TIED TO 073-070-018)	0.0	SH	PAVEMENT MARKINGS	HSIP	239,400	215,460	-	-	-	-	23,940
528	3	LOCAL 999	073-070-020	2019	STEARNS COUNTY	COUNTYWIDE, IMPROVE INTERSECTION LIGHTING ON MULTIPLE STEARNS COUNTY ROADS	0.0	SH	LIGHTING	HSIP	125,000	112,500	-	-	-	-	12,500
529	3	LOCAL 999	077-070-011	2019	TODD COUNTY	TODD COUNTY, GROUND IN WET REFLECTIVE PAVEMENT MARKING ON MULTIPLE TODD COUNTY ROADS	0.0	SH	PAVEMENT MARKINGS	HSIP	319,504	287,554	-	-	-	-	31,950
530	3	LOCAL 999	080-070-008	2019	WADENA COUNTY	COUNTYWIDE, 6" EPOXY EDGELINE PAVEMENT MARKINGS ON MULTIPLE WADENA COUNTY ROADS	0.0	SH	PAVEMENT MARKINGS	HSIP	124,296	111,867	-	-	-	-	12,429
531	3	LOCAL 999	8803-SHL-19	2019	MNDOT	DISTRICTWIDE SETASIDES - HIGHWAY SAFETY IMPROVEMENT PROGRAM - 2019	0.0	SH	TRAFFIC CNTL SAFETY	HSIP	1,496,342	1,346,708	-	-	-	-	149,634
542	3	MN 6	1802-535	2019	MNDOT	MN 6, FROM 0.7 MI N OF OLANDER RD TO 0.2 MI S OF CSAH 1 IN EMILY AND FROM 0.2 MI N OF CSAH 1 IN EMILY TO BR 11005 IN OUTING, MILL AND OVERLAY INCLUDING SHOULDER PAVING (HSIP PROJECT)	14.1	SH	MILL AND OVERLAY	HSIP	622,222	560,000	-	-	62,222	-	-
550	3	MN 65	3004-62	2019	MNDOT	MN 65, CONSTRUCT INTERSECTION SAFETY IMPROVEMENTS AT JCT OF MN 65 AND MN 107 SOUTH OF BRAHAM	0.0	SH	GRADE AND SURFACE	HSIP	1,000,000	900,000	-	-	100,000	-	-
552	3	MN 200	1106-155	2019	MNDOT	MN 200, FROM S JCT OF MN 371 TO JCT MN 84, MILL AND OVERLAY INCLUDE SHOULDER PAVING (DESIGNED BY DISTRICT 2 SP 1106-15 AND FUNDED BY ATP-3 PORTION OF \$600,000)	15.6	SH	MILL AND OVERLAY	HSIP	600,000	540,000	-	-	60,000	-	-
759	4	LOCAL 999	088-070-056	2019	CLAY COUNTY	DISTRICTWIDE LOCAL HSIP - LATEX AND EPOXY STRIPING, VARIOUS LOCATIONS	0.0	SH	STRIPING	HSIP	993,080	893,772	-	-	-	-	99,308
760	4	LOCAL 999	056-070-025	2019	BECKER COUNTY	COUNTYWIDE LOCAL HSIP, LATEX EDGELINES	0.0	SH	STRIPING	HSIP	195,440	175,896	-	-	-	-	19,544
769	4	MN 28	6103-345	2019	MNDOT	ON TH 28, FROM GLENWOOD TO STARBUCK, RECLAIM, SHOULDER WIDENING (ASSOCIATED TO 6103-34)	7.6	SH	BIT RECLAMATION	HSIP	1,564,553	1,408,098	-	-	156,455	-	-
773	4	US 10	0301-705	2019	MNDOT	**ELLA** ON TH 10, AT TH 10 AND CSAH 7 IN LAKE PARK, TURN LANES AND INSTALL SIGNAL	0.0	SH	TRAFFIC SIGNAL INSTL	HSIP	813,693	485,000	-	-	53,889	-	274,804

HIGHWAY SAFETY IMPROVEMENT PROGRAM																	
FY 2018-FY 2021 STATE TRANSPORTATION IMPROVEMENT PROGRAM (STIP)																	
Seq. #	ATP	ROUTE SYSTEM	PROJECT NUMBER	YEAR	AGENCY	PROJECT DESCRIPTION	MILE	PRGM	WORK TYPE	PROPOSED FUND	STIP TOTAL	FHWA	AC	FTA	TH	BOND	OTHER
899	6	CSAH 3	079-070-009	2019	WABASHA COUNTY	CSAH 3 FROM TH 60 TO TH 63, BITUMINOUS RECLAMATION, BITUMINOUS PAVING, BITUMINOUS SHOULDER PAVING, EDGELINE STRIPING AND RUMBLE STRIPS (ASSOCIATED WITH SAP 079-603-005)	0.0	SH	BIT RECLAMATION	HSIP	1,740,000	270,000	-	-	-	-	1,470,000
902	6	CSAH 19	066-070-018AC	2019	RICE COUNTY	**AC** CSAH 19, MILL, RECLAMATION, BITUMINOUS SURFACING, SHOULDER PAVING AND RUMBLE STRIPS (AC PAYBACK 1 OF 1)	0.0	SH	BIT RECLAMATION	HSIP	350,000	350,000	-	-	-	-	-
904	6	CSAH 46	066-070-017	2019	RICE COUNTY	CSAH 46, AT TH 19/ FLYING J, INTERSECTION REALIGNMENT	0.0	SH	NEW PAVEMENT	HSIP	654,800	589,320	-	-	-	-	65,480
905	6	LOCAL 999	8806-SHL-19	2019	LOCAL	HSIP SETASIDE - LOCAL - 2019	0.0	SH	SAFETY IMPR	HSIP	322,978	290,680	-	-	-	-	32,298
906	6	LOCAL	079-070-012	2019	WABASHA COUNTY	COUNTYWIDE 2' SHOULDER PAVING, RUMBLE STRIPS AND SAFETY EDGE ON HORIZONTAL CURVES	0.0	SH	EDGLN RUMBLE STRIPS	HSIP	1,000,000	900,000	-	-	-	-	100,000
926	6	US 52	5507-69S	2019	MnDOT	**ELLA** US 52 FROM I-90 TO US 63 IN SOUTH ROCHESTER, CABLE MEDIAN BARRIER - HSIP PORTION OF SP 5507-69	0.0	SH	TRAFFIC BARRIER	HSIP	722,222	650,000	-	-	72,222	-	-
928	6	US 61	7906-96S	2019	MnDOT	HSIP PORTION OF SP 7906-96 - FOR WABASHA R-CUTS	0.0	SH	MILL AND OVERLAY	HSIP	2,700,000	2,430,000	-	-	270,000	-	-
932	6	US 63	5509-86	2019	MnDOT	**SEC164** US 63, FROM NORTH LIMITS OF STEWARTVILLE TO SOUTH LIMITS OF ROCHESTER JUST SOUTH OF TH 52, CABLE MEDIAN BARRIER	7.5	SH	TRAFFIC BARRIER	HSIP	800,000	800,000	-	-	-	-	-
1110	7	CSAH 7	017-070-006	2019	COTTONWOOD COUNTY	CSAH 7, FROM TH 62 TO CSAH 15, OVERLAY, PAVE SHOULDERS AND RUMBLE STRIPES	3.0	SH	PAVE SHOULDER	HSIP	900,000	108,000	-	-	-	-	792,000
1112	7	CSAH 21	083-070-012	2019	WATONWAN COUNTY	CSAH 21, FROM COTTONWOOD COUNTY LINE TO CSAH 5, LIGHTING, SIGNING AND PAVEMENT MARKINGS (TIED TO 083-621-007)	4.0	SH	SIGNING	HSIP	25,000	10,800	-	-	-	-	14,200
1114	7	CSAH 90	007-070-005AC	2019	BLUE EARTH COUNTY	**AC** CSAH 90, AT THE JCT OF CSAH 90 & TH 22, CONSTRUCT ROUNDABOUT (TIED TO 0704-108) (AC PAYBACK 1 OF 1)	0.1	SH	ROUNDABOUT	HSIP	610,200	610,200	-	-	-	-	-
1125	7	MN 22	0704-108SAC	2019	MNDOT	**AC** MN 22, AT JCT OF CSAH 90, CONSTRUCT ROUNDABOUT (TIED TO 007-070-005) (AC PAYBACK 1 OF 1)	0.0	SH	ROUNDABOUT	HSIP	900,000	900,000	-	-	-	-	-
1131	7	US 169	5209-74SHAC	2019	MNDOT	**AC** US 169, FROM 0.45 MI S OF N JCT TH 22 TO 0.1 MI N OF 270TH ST, INSTALL HIGH TENSION CABLE BARRIER (PAYBACK 1 OF 1) (ASSOCIATED 5209-74 & 5209-74S)	9.6	SH	TRAFFIC BARRIER	HSIP	990,000	990,000	-	-	-	-	-
1138	7	MN 999	8807-SHL-19	2019	MNDOT	DISTRICTWIDE SETASIDES - LOCAL HSIP PROJECTS - 2019	0.0	SH	HSIP	HSIP	856,667	771,000	-	-	-	-	85,667
1261	8	CSAH 10	065-070-010	2019	RENVILLE COUNTY	CSAH 10, MN RIVER BRIDGE 87505 TO US 212 & CSAH 11, CSAH 5 TO MN 4, GROUND IN WET REFLECTIVE MARKINGS	14.0	SH	STRIPING	HSIP	119,000	107,100	-	-	-	-	11,900
1262	8	CSAH 15	064-070-007	2019	REDWOOD COUNTY	CSAH 15, LAMBERTON TO SANBORN, EDGELINE RUMBLE STRIP AND 6' WET REFLECTIVE EPOXY	0.0	SH	STRIPING	HSIP	140,000	126,000	-	-	-	-	14,000
1265	8	LOCAL 999	034-070-008	2019	KANDIYOHI COUNTY	COUNTYWIDE, 6" EDGELINE GROUND IN WET REFLECTIVE	0.0	SH	STRIPING	HSIP	286,176	257,558	-	-	-	-	28,618

HIGHWAY SAFETY IMPROVEMENT PROGRAM																	
FY 2018-FY 2021 STATE TRANSPORTATION IMPROVEMENT PROGRAM (STIP)																	
Seq. #	ATP	ROUTE SYSTEM	PROJECT NUMBER	YEAR	AGENCY	PROJECT DESCRIPTION	MILE	PRGM	WORK TYPE	PROPOSED FUND	STIP TOTAL	FHWA	AC	FTA	TH	BOND	OTHER
1266	8	LOCAL 999	043-070-013	2019	MCLEOD COUNTY	COUNTYWIDE, 6" EDGELINE STRIPING	0.0	SH	STRIPING	HSIP	63,101	56,791	-	-	-	-	6,310
1267	8	LOCAL 999	047-070-010	2019	MEEKER COUNTY	COUNTYWIDE, CHEVRON SIGN INSTALLATION	0.0	SH	SIGNING	HSIP	82,000	73,800	-	-	-	-	8,200
1268	8	LOCAL 999	064-070-006	2019	REDWOOD COUNTY	COUNTYWIDE, 6" EDGELINE WET REFLECTIVE IN GROOVES	0.0	SH	STRIPING	HSIP	388,889	350,000	-	-	-	-	38,889
1269	8	LOCAL 999	065-070-009	2019	RENVILLE COUNTY	COUNTYWIDE, 6" EDGELINE STRIPING	0.0	SH	STRIPING	HSIP	83,330	74,997	-	-	-	-	8,333
1270	8	LOCAL 999	087-070-015	2019	YELLOW MEDICINE COUNTY	COUNTYWIDE, 6" EDGELINE STRIPING	0.0	SH	STRIPING	HSIP	8,582	7,723	-	-	-	-	859
1276	8	MN 23	4203-54AC	2019	MNDOT	**AC** MN 23, MN23/LYON STREET, CONSTRUCT J-TURN (INTERSECTION MODIFICATION) & RESTRICTED LEFT TURN LANE AT CLARICE STREET (MARSHALL) (2018/19 HSIP PROJECT) (TIED TO SP 4207-57) (AC PROJECT, PAYBACK 1 OF 1)	0.7	SH	CHNLZTN	HSIP	540,000	540,000	-	-	-	-	-
1277	8	MN 23	4207-57AC	2019	MNDOT	**AC** MN 23, MN23/LYON CSAH 7 (MARSHALL), CONSTRUCT J-TURN (INTERSECTION MODIFICATION) (2018/19 HSIP PROJECT) (TIED TO SP 4203-54) (AC PROJECT, PAYBACK 1 OF 1)	0.3	SH	CHNLZTN	HSIP	540,000	540,000	-	-	-	-	-
1923	C	MN 999	8816-2547	2019	MNDOT	**SEC164** 2019 TZD REGIONAL COORDINATOR POSITIONS	0.0	SH	TZD BEHAVIOR STRTGY	HSIP	485,000	485,000	-	-	-	-	-
1944	C	LOCAL 999	088-070-065	2019	MNDOT	**SEC164** STATEWIDE: 2019 COUNTY ROAD SAFETY PLAN UPDATE-YEAR 4 UP TO 15 COUNTIES	0.0	SH	SAFETY TARGET	HSIP	1,250,000	1,000,000	-	-	-	-	250,000
1979	C	MN 999	880C-SEC164-19	2019	MNDOT	**SEC164** 2019 REMAINING PROGRAM SETASIDE	0.0	SH	SETASIDE	HSIP	4,615,000	4,615,000	-	-	-	-	-
1554	M	CSAH 15	027-615-022	2019	HENNEPIN COUNTY	CSAH 15 AT CSAH 19 IN ORONO - REPLACE SIGNAL, REMOVE FREE RIGHT TURN, CONSTRUCT SIDEWALK, DEVELOP LEFT TURN LANE(LTL) ON CSAH 19	0.0	SH	TURN LANES	HSIP	729,000	656,100	-	-	-	-	72,900
1555	M	CSAH 17	002-617-021	2019	ANOKA COUNTY	CSAH 17 AT CSAH 18 IN HAM LAKE/COLUMBUS - CONSTRUCT NEW SIGNAL, CONVERT BYPASS LANE TO LEFT TURN LANE ON CSAH 17	0.0	SH	TRAFFIC SIGNAL INSTL	HSIP	972,000	874,800	-	-	-	-	97,200
1556	M	CSAH 17	027-617-030	2019	HENNEPIN COUNTY	CSAH 17 FROM HENNEPIN-CSAH 53 TO 0.05 MI N OF MN62 RAMPS IN EDINA - REPLACE 2 RAMP SIGNALS, REMOVE FREE RIGHT TURN, CONSTRUCT ADDITIONAL LEFT TURN STORAGE, FLASHING YELLOW ARROW (FYA), BLUE LIGHTS, CONCRETE PAVEMENT REHABILITATION AND RECONSTRUCTION (ASSOCIATED TO 2774-23 AND 2774-23S)	0.3	SH	TURN LANES	HSIP	2,025,000	1,020,600	-	-	-	-	1,004,400
1558	M	CSAH 18	002-618-032	2019	ANOKA COUNTY	CSAH 18 FROM CR 19 TO CSAH 62 - ADD RIGHT TURN LANES, BYPASS LANES AND OVERLAY	2.4	SH	MILL AND OVERLAY	HSIP	1,166,000	990,000	-	-	-	-	176,000

HIGHWAY SAFETY IMPROVEMENT PROGRAM					FY 2018-FY 2021 STATE TRANSPORTATION IMPROVEMENT PROGRAM (STIP)												
Seq. #	ATP	ROUTE SYSTEM	PROJECT NUMBER	YEAR	AGENCY	PROJECT DESCRIPTION	MILE	PRGM	WORK TYPE	PROPOSED FUND	STIP TOTAL	FHWA	AC	FTA	TH	BOND	OTHER
1562	M	CSAH 31	062-631-025	2019	RAMSEY COUNTY	CSAH 31 AT CSAH 58 IN ST PAUL - CONSTRUCT LEFT TURN LANES, REPLACE SIGNAL, AUDIBLE PEDESTRIAN SIGNAL (APS), COUNTDOWN TIMERS	0.0	SH	TURN LANES	HSIP	1,131,786	1,018,607	-	-	-	-	113,179
1563	M	CSAH 33	010-633-043	2019	CARVER COUNTY	CSAH 33 AT CSAH 34 IN NORWOOD YOUNG AMERICA- CONSTRUCT ROUNDABOUT	0.0	SH	ROUNDABOUT	HSIP	1,685,232	1,516,709	-	-	-	-	168,523
1571	M	LOCAL 999	070-030-009	2019	SCOTT COUNTY	VARIOUS LOCATIONS IN SCOTT COUNTY - CONSTRUCT TURN LANES	0.0	SH	TURN LANES	HSIP	1,782,000	1,603,800	-	-	-	-	178,200
1589	M	US 212	010-596-010	2019	CARVER COUNTY	US 212 AT CSAH 34 IN NORWOOD YOUNG AMERICA AND CSAH 43 IN DAHLGREN TWP- INSTALL RURAL INTERSECTION CONFLICT WARNING SYSTEM (RICWS) AND LIGHTING AT BOTH INTERSECTIONS	0.0	SH	LIGHTING	HSIP	304,020	273,618	-	-	-	-	30,402
1626	M	MN 62	2774-235	2019	MNDOT	MN 62, FROM FRANCE AVE 0.3 MI E IN EDINA - CONSTRUCT PARALLEL ACCELERATION LANE AT EB ENTRANCE RAMP FROM FRANCE AVE (ASSOCIATED TO 2774-23 AND 027-617-030)	0.2	SH	NEW PAVEMENT	HSIP	620,000	558,000	-	-	62,000	-	-
1631	M	MN 65	0208-157	2019	MNDOT	**ELLA** MN 65, FROM 0.2 MI S 143RD AVE NE IN HAM LAKE TO 0.2 MI N VIKING BLVD (CSAH 22) IN EAST BETHEL-CONSTRUCT REDUCED CONFLICT INTERSECTIONS AT 143RD AVE NE, 153RD AVE NE, 157TH AVE NE, 181ST AVE NE, 187TH AVE NE, AND VIKING BLVD	6.9	SH	CHNLZTN	HSIP	5,005,000	3,577,500	-	-	397,500	-	1,030,000
1649	M	US 212	1013-905	2019	MNDOT	US 212, AT CARVER-CSAH 41 IN BENTON TWP AND CSAH 36 IN DAHLGREN TWP-CONSTRUCT REDUCED CONFLICT INTERSECTIONS	0.9	SH	CHNLZTN	HSIP	1,275,000	1,147,500	-	-	127,500	-	-
											50,975,636	42,690,769	-	-	1,532,621	-	6,752,246

HIGHWAY SAFETY IMPROVEMENT PROGRAM				FY 2018-FY 2021 STATE TRANSPORTATION IMPROVEMENT PROGRAM (STIP)													
Seq. #	ATP	ROUTE SYSTEM	PROJECT NUMBER	YEAR	AGENCY	PROJECT DESCRIPTION	MILE	PRGM	WORK TYPE	PROPOSED FUND	STIP TOTAL	FHWA	AC	FTA	TH	BOND	OTHER
157	1	LOCAL 999	069-070-031	2020	ST. LOUIS COUNTY	D1 ST LOUIS COUNTYWIDE, VARIOUS LOCATIONS, INSTALL CENTERLINE RUMBLE STRIPS PACKAGE 2	0.0	SH	CENTER RUMBLE STRIPS	HSIP	280,000	252,000	-	-	-	-	28,000
158	1	LOCAL 999	069-070-033	2020	ST. LOUIS COUNTY	D1 ST LOUIS COUNTYWIDE, VARIOUS LOCATIONS, INSTALL 6IN PAINT EDGELINE	0.0	SH	STRIPING	HSIP	70,000	63,000	-	-	-	-	7,000
159	1	LOCAL 999	069-070-035	2020	ST. LOUIS COUNTY	D1 ST LOUIS COUNTYWIDE, VARIOUS LOCATIONS, INSTALL HIGH FRICTION SURFACE TREATMENT FOR HIGH RISK, HIGH VOLUME CURVES	0.0	SH	BIT OVERLAY	HSIP	370,000	333,000	-	-	-	-	37,000
160	1	LOCAL 999	069-070-036	2020	ST. LOUIS COUNTY	D1 ST LOUIS COUNTYWIDE, VARIOUS LOCATIONS, INSTALL HIGH FRICTION SURFACE TREATMENT FOR HIGH RISK, LOW VOLUME CURVES	0.0	SH	BIT OVERLAY	HSIP	320,000	288,000	-	-	-	-	32,000
194	1	MN 210	0119-30M	2020	MNDOT	MN 210, AT INTERSECTION OF MN 210 AND AITKIN CSAH 12/CR 83 EAST OF AITKIN, CONSTRUCT LEFT TURN LANES AND RIGHT TURN LANES (DESIGNED BY DISTRICT 3 & FUNDED BY ATP 1 FOR \$666,667)	0.3	SH	TURN LANES	HSIP	666,667	600,000	-	-	66,667	-	-
205	1	MN 999	8801-SHS-20	2020	MNDOT	DISTRICTWIDE SETASIDES - MNDOT HSIP PROJECTS - 2020	0.0	SH	SAFETY IMPR	HSIP	666,667	600,000	-	-	66,667	-	-
346	2	LOCAL 999	8802-SHL-20	2020	LOCAL	LOCAL 999, DISTRICTWIDE - LOCAL HSIP - 2020	0.0	SH	SAFETY TARGET	HSIP	782,599	704,339	-	-	-	-	78,260
347	2	LOCAL	088-070-059	2020	LOCAL	DISTRICTWIDE 6" HI-BUILD LATEX PAVEMENT MARKINGS (CAPPED \$295,661)	0.0	SH	PAVEMENT MARKINGS	HSIP	328,242	295,661	-	-	-	-	32,581
353	2	MN 1	5701-31S	2020	MNDOT	INTERSECTION OF W JCT ON MN 1/US 59 - W OF THIEF RIVER FALLS, ROUNDABOUT (2020 HSIP FUNDS)	0.1	SH	ROUNDABOUT	HSIP	750,000	675,000	-	-	75,000	-	-
588	3	CSAH 12	048-070-012	2020	MILLE LACS COUNTY	MILLE LACS COUNTY CSAH 12, CONSTRUCT REDUCED CONFLICT INTERSECTION AT JCT OF US 169 AND MILLE LACS CSAH 12 NORTH OF PRINCETON	0.0	SH	TURN LANES	HSIP	750,000	675,000	-	-	-	-	75,000
594	3	LOCAL 999	030-070-012	2020	ISANTI COUNTY	COUNTYWIDE, 6" GROUND-IN WET REFLECTIVE PAVEMENT MARKINGS ON MULTIPLE ISANTI COUNTY ROADS	0.0	SH	PAVEMENT MARKINGS	HSIP	118,500	106,650	-	-	-	-	11,850
595	3	LOCAL 999	049-070-018	2020	MORRISON COUNTY	MORRISON COUNTY, INSTALL 6" LATEX MARKINGS ON MULTIPLE COUNTY ROADS	0.0	SH	PAVEMENT MARKINGS	HSIP	280,511	252,460	-	-	-	-	28,051
596	3	LOCAL 999	049-070-019	2020	MORRISON COUNTY	MORRISON COUNTY, INSTALL EDGELINE SINUSOIDAL RUMBLE STRIPES ON MULTIPLE COUNTY ROADS	0.0	SH	EDGLN RUMBLE STRIPS	HSIP	373,333	336,000	-	-	-	-	37,333
597	3	LOCAL 999	077-070-012	2020	TODD COUNTY	TODD COUNTY, INSTALL GROUND IN WET REFLECTIVE PAVEMENT MARKINGS ON MULTIPLE COUNTY ROADS	0.0	SH	PAVEMENT MARKINGS	HSIP	323,560	291,204	-	-	-	-	32,356
598	3	LOCAL 999	077-070-013	2020	TODD COUNTY	TODD COUNTY, INSTALL 6" LATEX EDGE LINE PAVEMENT MARKINGS ON MULTIPLE COUNTY ROADS	0.0	SH	PAVEMENT MARKINGS	HSIP	150,037	135,033	-	-	-	-	15,004
599	3	LOCAL 999	8803-SHL-20	2020	MNDOT	DISTRICTWIDE SETASIDES - HIGHWAY SAFETY IMPROVEMENT PROGRAM - 2020	0.0	SH	TRAFFIC CNTL SAFETY	HSIP	1,337,392	1,203,653	-	-	-	-	133,739

HIGHWAY SAFETY IMPROVEMENT PROGRAM																	
FY 2018-FY 2021 STATE TRANSPORTATION IMPROVEMENT PROGRAM (STIP)																	
Seq. #	ATP	ROUTE SYSTEM	PROJECT NUMBER	YEAR	AGENCY	PROJECT DESCRIPTION	MILE	PRGM	WORK TYPE	PROPOSED FUND	STIP TOTAL	FHWA	AC	FTA	TH	BOND	OTHER
610	3	MN 23	0503-90	2020	MNDOT	MN 23, CONSTRUCT REDUCED CONFLICT INTERSECTION AT BENTON CSAH 8 EAST OF ST CLOUD (HSIP PROJECT)	0.4	SH	TURN LANES	HSIP	500,000	450,000	-	-	50,000	-	-
616	3	US 169	4811-74	2020	MNDOT	US 169, CONSTRUCT REDUCED CONFLICT INTERSECTION AT JCT MILLE LACS CO CSAH 13 INTERSECTION	0.4	SH	TURN LANES	HSIP	750,000	675,000	-	-	75,000	-	-
617	3	US 169	4812-91	2020	MNDOT	US 169, CONSTRUCT REDUCED CONFLICT INTERSECTION AT JCT MILLE LACS CO CSAH 11 NORTH OF MILACA	0.0	SH	SAFETY TARGET	HSIP	1,083,333	975,000	-	-	108,333	-	-
787	4	LOCAL 999	8804-SHL-20	2020	MNDOT	DISTRICTWIDE SAFETY IMPROVEMENTS (LOCAL HSIP), VARIOUS LOCATIONS	0.0	SH	SAFETY IMPR	HSIP	1,111,000	1,000,000	-	-	-	-	111,000
788	4	LOCAL 999	014-070-010S	2020	CLAY COUNTY	ON CSAH 14, FROM MN 336 TO CSAH 17, SHOULDER PAVING, EDGELINES AND RUMBLE STRIPS	2.7	SH	EDGLN RUMBLE STRIPS	HSIP	264,683	238,214	-	-	-	-	26,469
794	4	US 10	003-070-013	2020	BECKER COUNTY	**SEC164** ON US10, AT CSAH 54 IN DETROIT LAKES, INTERSECTION REVISION (ASSOCIATED TO SP 117-070-001, SP 0302-81S, SP 0302-81)	0.0	SH	TRAFFIC SIGNAL INSTL	HSIP	575,000	575,000	-	-	-	-	-
795	4	US 10	117-070-001	2020	BECKER COUNTY	**SEC164** ON US10, AT CSAH 54 IN DETROIT LAKES, INTERSECTION REVISION (ASSOCIATED TO SP 0302-81S, SP 0302-81, SP 003-070-013)	0.0	SH	TRAFFIC SIGNAL INSTL	HSIP	285,000	285,000	-	-	-	-	-
801	4	US 10	0302-81S	2020	MNDOT	**SEC164** ON US10, AT CSAH 54 IN DETROIT LAKES, INTERSECTION REVISION (ASSOCIATED TO SP 117-070-001, SP 0302-81, SP 003-070-013)	0.0	SH	TRAFFIC SIGNAL INSTL	HSIP	640,000	640,000	-	-	-	-	-
946	6	CSAH 4	079-070-015	2020	WABASHA COUNTY	CSAH 4: 2' SHOULDER PAVING, 6" EDGELINE STRIPING, RUMBLE STRIPS AND SAFETY EDGE	0.0	SH	PAVE SHOULDER	HSIP	333,333	300,000	-	-	-	-	33,333
951	6	CSAH 46	024-070-026	2020	FREEBORN COUNTY	CSAH 46, 2' PAVED SHOULDERS, RUMBLE STRIPS & SAFETY WEDGE	0.0	SH	PAVE SHOULDER	HSIP	192,000	172,800	-	-	-	-	19,200
952	6	CSAH 59	079-070-010	2020	WABASHA COUNTY	CSAH 59 @ TH 61 INTERSECTION REALIGNMENT	0.0	SH	NEW PAVEMENT	HSIP	800,000	720,000	-	-	-	-	80,000
953	6	CSAH 4, 11, 18, 84	079-070-014	2020	WABASHA COUNTY	WABASHA COUNTY CSAH 4, 11, 18 AND 84, 2' SHOULDER PAVING, RUMBLE STRIPS, SAFETY EDGE IN CURVES	0.0	SH	PAVE SHOULDER	HSIP	570,000	513,000	-	-	-	-	57,000
954	6	LOCAL 999	8806-SHL-20	2020	LOCAL	HSIP SETASIDE - LOCAL - 2020	0.0	SH	SAFETY IMPR	HSIP	390,444	351,400	-	-	-	-	39,044
955	6	LOCAL	025-070-011	2020	GOODHUE COUNTY	COUNTYWIDE INTERSECTION LIGHTING INSTALLATION	0.0	SH	LIGHTING	HSIP	88,000	79,200	-	-	-	-	8,800
956	6	LOCAL	079-070-011	2020	WABASHA COUNTY	COUNTYWIDE 6" EDGELINE STRIPING	0.0	SH	STRIPING	HSIP	404,000	363,600	-	-	-	-	40,400
966	6	MN 57	2509-24S	2020	MnDOT	**AC** ROUNDABOUT AT MN 57 AND MN 60 INTERSECTION - WANAMINGO (AC PROJECT - PAYBACK IN 2021) - HSIP PORTION OF 2509-24	0.3	SH	ROUNDABOUT	HSIP	1,111,111	1,000,000	-	-	111,111	-	-
1146	7	CSAH 999	032-070-002	2020	JACKSON COUNTY	COUNTYWIDE, UPDATE CURVE DELINEATION & RURAL INTERSECTION IMPROVEMENTS	0.0	SH	SIGNING	HSIP	160,900	144,810	-	-	-	-	16,090
1167	7	MN 999	8807-SHL-20	2020	MNDOT	DISTRICTWIDE SETASIDES - LOCAL HSIP PROJECTS - 2020	0.0	SH	HSIP	HSIP	1,616,878	1,455,190	-	-	-	-	161,688
1168	7	MN 999	8807-SHS-20	2020	MNDOT	DISTRICTWIDE SETASIDES - MNDOT HSIP PROJECTS - 2020	0.0	SH	HSIP	HSIP	1,333,333	1,200,000	-	-	133,333	-	-
1302	8	LOCAL 999	034-070-010	2020	KANDIYOHI COUNTY	COUNTYWIDE, 6" WET REFLECTIVE GROUND-IN EDGE STRIPES	56.1	SH	STRIPING	HSIP	296,102	266,492	-	-	-	-	29,610

HIGHWAY SAFETY IMPROVEMENT PROGRAM																	
FY 2018-FY 2021 STATE TRANSPORTATION IMPROVEMENT PROGRAM (STIP)																	
Seq. #	ATP	ROUTE SYSTEM	PROJECT NUMBER	YEAR	AGENCY	PROJECT DESCRIPTION	MILE	PRGM	WORK TYPE	PROPOSED FUND	STIP TOTAL	FHWA	AC	FTA	TH	BOND	OTHER
1303	8	LOCAL 999	047-070-011	2020	MEEKER COUNTY	COUNTYWIDE, GROUND-IN REFLECTIVE MARKINGS	42.4	SH	STRIPING	HSIP	313,000	282,000	-	-	-	-	31,000
1304	8	LOCAL 999	8808-SHL-20	2020	DISTRICTWIDE	DISTRICTWIDE LOCAL SETASIDES - HSIP - 2020	0.0	SH	HSIP	HSIP	835,009	751,508	-	-	-	-	83,501
1311	8	MN 23	4203-505	2020	MNDOT	MN 23, MN23/LYON CSAH 9 & MN 23/LYON CSAH 10, LEFT TURN LANE (2020 HSIP PROJECT)	0.4	SH	TURN LANES	HSIP	1,100,000	990,000	-	-	110,000	-	-
1928	C	MN 999	8816-2548	2020	MNDOT	**SEC164** 2020 TZD REGIONAL COORDINATOR POSITIONS	0.0	SH	TZD BEHAVIOR STRTGY	HSIP	485,000	485,000	-	-	-	-	-
1950	C	LOCAL 999	088-070-066	2020	MNDOT	**SEC164** STATEWIDE: 2020 COUNTY ROAD SAFETY PLAN UPDATE-YEAR 5 UP TO 15 COUNTIES	0.0	SH	SAFETY TARGET	HSIP	1,250,000	1,000,000	-	-	-	-	250,000
1991	C	MN 999	880C-SEC164-20	2020	MNDOT	**SEC164** 2020 REMAINING PROGRAM SETASIDE	0.0	SH	SETASIDE	HSIP	5,415,000	5,415,000	-	-	-	-	-
1694	M	CSAH 2	070-602-022	2020	SCOTT COUNTY	CSAH 2 AT CSAH 91 IN ELKO-NEW MARKET - CONSTRUCT MULTI-LANE ROUNDABOUT	0.0	SH	ROUNDABOUT	HSIP	2,151,360	1,792,800	-	-	-	-	358,560
1699	M	CSAH 44	062-644-035	2020	RAMSEY COUNTY	CSAH 44 (SILVER LAKE RD) AT RICE CREEK REGIONAL TRAIL AND MN COMMERCIAL RR CROSSING IN NEW BRIGHTON - CONSTRUCT GATES, PEDESTRIAN RAMPS, AND REFUGE MEDIAN	0.0	SH	IMPROVE EXISTING TRAIL	HSIP	390,135	325,112	-	-	-	-	65,023
1701	M	CSAH 58	138-138-003	2020	MAPLEWOOD	CSAH 58 (EDGERTON ST) AT MSAS 138 (ROSELAWN) IN MAPLEWOOD - CONSTRUCT MINI ROUNDABOUT	0.0	SH	ROUNDABOUT	HSIP	815,400	679,500	-	-	-	-	135,900
1707	M	LOCAL 999	027-030-046	2020	HENNEPIN COUNTY	CSAH 4 AT MUN 90 (WESTGATE DR) IN EDEN PRAIRIE, CSAH 5 AT MUN 52 (24TH AVE) IN MPLS, CSAH 22 AT MUN 99 (49TH ST) IN MPLS, AND CSAH 28 AT MUN 76 (102ND ST) IN BLOOMINGTON - CONSTRUCT DURABLE HIGH-VISIBILITY CROSSWALKS, CURB EXTENSIONS, RAISED MEDIANS, ADA, FLASHING BEACONS	0.0	SH	PED RAMPS, ADA IMPR	HSIP	572,400	477,000	-	-	-	-	95,400
1708	M	LOCAL 999	070-030-011	2020	SCOTT COUNTY	VARIOUS LOCATIONS IN SCOTT COUNTY - SHOULDER PAVING ON VARIOUS ROADWAYS	0.0	SH	SHOULDER WIDENING	HSIP	1,512,000	1,260,000	-	-	-	-	252,000
1722	M	PED/BIKE	027-090-025	2020	HENNEPIN COUNTY	MIDTOWN GREENWAY FROM MUN 20 (JAMES AVE) TO MINNEHAHA AVE IN MPLS- CONSTRUCT TRAIL CROSSING, DURABLE HIGH-VISIBILITY CROSSWALKS, RAISED MEDIANS, CURB EXTENSIONS, ADA, CONSTRUCT SIDEWALK, SIGNAL IMPROVEMENTS	3.4	SH	IMPROVE EXISTING TRAIL	HSIP	637,200	531,000	-	-	-	-	106,200
1730	M	I 35E	0282-42	2020	MNDOT	I35E FROM CR J IN LINO LAKES TO I35E/I35W SPLIT IN COLUMBUS - INSTALL HIGH TENSION CABLE MEDIAN BARRIER	4.8	SH	MEDIAN BARRIER	HSIP	1,026,000	923,400	-	-	102,600	-	-
1736	M	MN 3	1921-102	2020	MNDOT	MN 3 AT TWS 58 (170TH ST) IN EMPIRE TWP- CONSTRUCT ROUNDABOUT	0.0	SH	ROUNDABOUT	HSIP	2,129,485	1,774,571	-	-	-	-	354,914
1745	M	MN 77	2758-775	2020	MNDOT	MN 77, FROM NORTH END OF BRIDGE 9600N TO E OLD SHAKOPEE RD IN BLOOMINGTON - INSTALL HIGH TENSION CABLE MEDIAN BARRIER	0.5	SH	MEDIAN BARRIER	HSIP	92,222	83,000	-	-	9,222	-	-

HIGHWAY SAFETY IMPROVEMENT PROGRAM																	
FY 2018-FY 2021 STATE TRANSPORTATION IMPROVEMENT PROGRAM (STIP)																	
Seq. #	ATP	ROUTE SYSTEM	PROJECT NUMBER	YEAR	AGENCY	PROJECT DESCRIPTION	MILE	PRGM	WORK TYPE	PROPOSED FUND	STIP TOTAL	FHWA	AC	FTA	TH	BOND	OTHER
1749	M	MN 999	1308-26	2020	MNDOT	US 8 FROM I35 IN FOREST LAKE TO MN/WI STATE LINE - INSTALL 6" WET REFLECTIVE STRIPING	22.1	SH	STRIPING	HSIP	540,000	486,000	-	-	54,000	-	-
1751	M	MN 999	8825-579	2020	MNDOT	METROWIDE ON I694, MN100, MN77 AND I494 RAMPS - APPLY HIGH FRICTION TREATMENT	0.0	SH	OTHER	HSIP	1,355,000	1,219,500	-	-	135,500	-	-
1754	M	US 52	1905-41S	2020	MNDOT	U S52, FROM NORTH END OF THE CANNON RIVER BRIDGE TO S OF DAKOTA - CSAH 86 IN RALDOLPH TOWNSHIP - CABLE MEDIAN BARRIER	1.9	SH	MEDIAN BARRIER	HSIP	500,000	450,000	-	-	50,000	-	-
1756	M	US 61	8206-48S	2020	MNDOT	US 61, FROM 0.24 MI S 159TH ST N TO 0.2 MI N 159TH ST N IN HUGO - CONVERT NB LEFT TURN BYPASS LANE TO DEDICATED LEFT TURN LANE	0.4	SH	TURN LANES	HSIP	730,000	657,000	-	-	73,000	-	-
1759	M	US 212	1012-24S	2020	MNDOT	US 212, FROM MN 5/CR 131 TO MORSE ST IN NORWOOD YOUNG AMERICA - TURN LANE EXTENSIONS, RESTRICT ACCESS WITH SOUTH LEG CLOSURE AT MORSE ST	2.9	SH	TURN LANES	HSIP	849,450	764,505	-	-	84,945	-	-
1775	M	MN 999	880M-SHS-20	2020	MNDOT	DISTRICTWIDE SETASIDE FOR HSIP - FY 2020	0.0	SH	HSIP	HSIP	2,494,444	2,245,000	-	-	249,444	-	-
											45,265,730	40,807,602	-	-	1,554,822	-	2,903,306

HIGHWAY SAFETY IMPROVEMENT PROGRAM																	
FY 2018-FY 2021 STATE TRANSPORTATION IMPROVEMENT PROGRAM (STIP)																	
Seq. #	ATP	ROUTE SYSTEM	PROJECT NUMBER	YEAR	AGENCY	PROJECT DESCRIPTION	MILE	PRGM	WORK TYPE	PROPOSED FUND	STIP TOTAL	FHWA	AC	FTA	TH	BOND	OTHER
219	1	CSAH 95	069-070-040	2021	ST. LOUIS COUNTY	D1 - AT JCT CSAH 95/US 53 INSTALL REDUCED CONFLICT INTERSECTION WARNING DEVICES	0.0	SH	WARNING FLASHERS	HSIP	400,000	350,000	-	-	-	-	50,000
221	1	LOCAL 999	088-070-067	2021	LOCAL	D1 MULTI-COUNTY VARIOUS LOCATIONS - INSTALL 6 INCH WET REFLECTIVE EDGELINE STRIPING (TIED TO 009-070-008, 031-070-008, 069-070-041)	0.0	SH	STRIPING	HSIP	778,000	700,000	-	-	-	-	78,000
250	1	MN 999	8801-SHS-21	2021	MNDOT	DISTRICTWIDE SETASIDES - MNDOT HSIP PROJECTS - 2021	0.0	SH	SAFETY IMPR	HSIP	997,875	864,542	-	-	133,333	-	-
386	2	LOCAL 999	8802-SHL-21	2021	LOCAL	LOCAL 999, DISTRICTWIDE - LOCAL HSIP - 2021	0.0	SH	SAFETY TARGET	HSIP	638,183	574,365	-	-	-	-	63,818
387	2	LOCAL	088-070-068	2021	LOCAL	DISTRICTWIDE PAVEMENT MARKING INSTALLATION (CAPPED \$425,635)	0.0	SH	PAVEMENT MARKINGS	HSIP	472,928	425,635	-	-	-	-	47,293
393	2	US 2	0406-675	2021	MNDOT	US 2, EB & WB, FROM MN 89 TO BELTRAMI CSAH 9, SERIES OF REDUCED CONFLICT INTERSECTIONS (2021 HSIP FUNDS)	3.6	SH	TURN LANES	HSIP	778,000	700,000	-	-	78,000	-	-
643	3	CR 125	018-070-016	2021	CROW WING COUNTY	CROW WING CR 125/GULL LAKE DAM ROAD, CONSTRUCT REDUCED CONFLICT INTERSECTION AT THE JCT OF MN 371 AND CROW WING CR 125	0.0	SH	TURN LANES	HSIP	700,000	630,000	-	-	-	-	70,000
648	3	CSAH 8	005-070-007	2021	BENTON COUNTY	BENTON CSAH 8, FROM 0.6 MILES EAST OF MN 23 TO BENTON CR 47 IN ST. CLOUD, RUMBLE STRIPE (TIED TO SP 005-608-009)	1.6	SH	EDGLN RUMBLE STRIPS	HSIP	5,250	4,725	-	-	-	-	525
652	3	CSAH 21	049-070-024	2021	MORRISON COUNTY	MORRISON CSAH 21, FROM MN 238 IN UPSALA TO THE STEARNS COUNTY LINE, 2-FOOT SHOULDER PAVING, MUMBLE STRIP, SAFETY WEDGE	0.0	SH	PAVE SHOULDER	HSIP	540,000	486,000	-	-	-	-	54,000
653	3	CSAH 34	049-070-023	2021	MORRISON COUNTY	MORRISON CSAH 34, FROM US 10 TO MN 25 IN BUCKMAN, 2-FOOT SHOULDER PAVING, MUMBLE STRIP, SAFETY WEDGE	0.0	SH	PAVE SHOULDER	HSIP	440,000	396,000	-	-	-	-	44,000
654	3	CSAH 34	049-070-025	2021	MORRISON COUNTY	MORRISON CSAH 34, FROM MN 25 IN BUCKMAN TO CSAH 33, 2' SHOULDER PAVE, SINUSOIDAL RUMBLE STRIPS, SAFETY EDGE AND TURN LANES	11.7	SH	PAVE SHOULDER	HSIP	448,000	403,200	-	-	-	-	44,800
659	3	LOCAL 999	018-070-015	2021	CROW WING COUNTY	COUNTYWIDE, 6" WET REFLECTIVE, GROUND-IN PAVEMENT MARKINGS ON MULTIPLE CROW WING COUNTY ROADS	0.0	SH	PAVEMENT MARKINGS	HSIP	245,000	220,500	-	-	-	-	24,500
660	3	LOCAL 999	077-070-014	2021	TODD COUNTY	COUNTYWIDE, GROUND-IN WET REFLECTIVE STRIPING ON MULTIPLE TODD COUNTY ROADS	0.0	SH	PAVEMENT MARKINGS	HSIP	298,214	268,393	-	-	-	-	29,821
662	3	LOCAL 999	8803-SHL-21	2021	MNDOT	DISTRICTWIDE SETASIDES - HIGHWAY SAFETY IMPROVEMENT PROGRAM - 2021	0.0	SH	SAFETY IMPR	HSIP	656,869	591,182	-	-	-	-	65,687
680	3	MN 371	1810-99	2021	MNDOT	MN 371, CONSTRUCT REDUCED CONFLICT INTERSECTION AT CROW WING CO CR 126 INTERSECTION (HSIP PROJECT)	0.0	SH	TURN LANES	HSIP	700,000	630,000	-	-	70,000	-	-
694	3	MN 999	8803-SHS-21	2021	MNDOT	DISTRICTWIDE SET ASIDES - DISTRICT 3 HSIP SHARE - 2021	0.0	SH	SAFETY IMPR	HSIP	1,855,556	1,670,000	-	-	185,556	-	-
815	4	LOCAL 999	8804-SHL-21	2021	MNDOT	DISTRICTWIDE SAFETY IMPROVEMENTS (LOCAL HSIP), VARIOUS LOCATIONS	0.0	SH	SAFETY IMPR	HSIP	1,333,333	1,200,000	-	-	-	-	133,333

HIGHWAY SAFETY IMPROVEMENT PROGRAM																	
FY 2018-FY 2021 STATE TRANSPORTATION IMPROVEMENT PROGRAM (STIP)																	
Seq. #	ATP	ROUTE SYSTEM	PROJECT NUMBER	YEAR	AGENCY	PROJECT DESCRIPTION	MILE	PRGM	WORK TYPE	PROPOSED FUND	STIP TOTAL	FHWA	AC	FTA	TH	BOND	OTHER
835	4	MN 999	8804-SH-21	2021	MNDOT	DISTRICTWIDE SAFETY IMPROVEMENTS (STATE HSIP), VARIOUS LOCATIONS	0.0	SH	SAFETY IMPR	HSIP	888,889	800,000	-	-	88,889	-	-
988	6	CR 77	079-070-016	2021	WABASHA COUNTY	TH 61/CR77 INTERSECTION IMPROVEMENTS	0.0	SH	PAVEMENT MARKINGS	HSIP	388,889	350,000	-	-	-	-	38,889
991	6	LOCAL 999	8806-SHL-21	2021	LOCAL	HSIP SETASIDE - LOCAL - 2021	0.0	SH	SAFETY IMPR	HSIP	1,834,933	1,750,000	-	-	-	-	84,933
1033	6	MN 999	8806-SHS-21-01	2021	MnDOT	DISTRICTWIDE SETASIDES - HSIP - 2021	0.0	SH	SAFETY IMPR	HSIP	833,333	750,000	-	-	83,333	-	-
1034	6	MN 999	8806-SHS-21-02	2021	MnDOT	DISTRICTWIDE SETASIDES - HSIP - 2021	0.0	SH	SAFETY IMPR	HSIP	833,333	750,000	-	-	83,333	-	-
1174	7	CSAH 3	083-070-013	2021	WATONWAN COUNTY	CSAH 3, FROM TH 4 TO CSAH 27, 6" CENTERLINE STRIPING, UPGRADE SIGNS, SHOULDER PAVING, INTERSECTION IMPROVEMENTS	2.5	SH	STRIPING	HSIP	12,000	10,800	-	-	-	-	1,200
1175	7	CSAH 6	083-070-015	2021	WATONWAN COUNTY	CSAH 6, FROM BROWN CSAH 13 TO TH 15, CHEVRON SIGNS, SHOULDER PAVING, RUMBLE STRIPS, STREET LIGHTS, INTERSECTION SIGNING, PAVEMENT MARKINGS	8.8	SH	SIGNING	HSIP	60,000	54,000	-	-	-	-	6,000
1176	7	CSAH 10	083-070-014	2021	WATONWAN COUNTY	CSAH 10, FROM CR 103 TO TH 15, RUMBLE STRIPES, CHEVRON SIGNS, SHOULDER PAVING, INTERSECTION IMPROVEMENTS	3.9	SH	PAVE SHOULDER	HSIP	100,000	90,000	-	-	-	-	10,000
1207	7	MN 999	8807-SHL-21	2021	MNDOT	DISTRICTWIDE SETASIDES - LOCAL HSIP PROJECTS - 2021	0.0	SH	HSIP	HSIP	1,272,444	1,145,200	-	-	-	-	127,244
1208	7	MN 999	8807-SHS-21	2021	MNDOT	DISTRICTWIDE SETASIDES - MNDOT HSIP PROJECTS - 2021	0.0	SH	HSIP	HSIP	1,333,333	1,200,000	-	-	133,333	-	-
1336	8	LOCAL 999	042-070-012	2021	LYON COUNTY	COUNTYWIDE, DURABLE EPOXY PAVEMENT MARKINGS	95.1	SH	STRIPING	HSIP	408,623	350,000	-	-	-	-	58,623
1337	8	LOCAL 999	065-070-011	2021	RENVILLE COUNTY	COUNTYWIDE, 6" EDGELINES	128.2	SH	STRIPING	HSIP	83,330	74,997	-	-	-	-	8,333
1338	8	LOCAL 999	8808-SHL-21	2021	DISTRICTWIDE	DISTRICTWIDE LOCAL SETASIDES - HSIP - 2021	0.0	SH	HSIP	HSIP	638,892	575,003	-	-	-	-	63,889
1339	8	LOCAL 999	8808-SHS-21	2021	DISTRICTWIDE	DISTRICTWIDE SETASIDES - HSIP - 2021	0.0	SH	HSIP	HSIP	222,222	200,000	-	-	22,222	-	-
1348	8	US 71	3412-73	2021	MNDOT	US 71, US 71 & CR 90 (WILLMAR), J-TURN (INTERSECTION MODIFICATION)	0.3	SH	CHNLZTN	HSIP	1,000,000	900,000	-	-	100,000	-	-
1932	C	MN 999	880C-TZDC-21	2021	MNDOT	**SEC164** 20201 TZD REGIONAL COORDINATOR POSITIONS	0.0	SH	TZD BEHAVIOR STRTGY	HSIP	485,000	485,000	-	-	-	-	-
2004	C	MN 999	880C-SEC164-21	2021	MNDOT	**SEC164** 2021 REMAINING PROGRAM SETASIDE	0.0	SH	SETASIDE	HSIP	6,415,000	6,415,000	-	-	-	-	-
1799	M	CSAH 2	070-602-023	2021	SCOTT COUNTY	CSAH 2 AT CSAH 15 IN HELENA TWP- CONSTRUCT ROUNDABOUT	0.0	SH	ROUNDABOUT	HSIP	1,925,000	1,575,000	-	-	-	-	350,000
1800	M	CSAH 5	027-605-030	2021	HENNEPIN COUNTY	CSAH 5 (FRANKLIN AVE) AT MSAS 65 (CHICAGO AVE) IN MPLS - SIGNAL REBUILD, RETIMING, ADDITIONAL SIGNAL HEADS, EXCLUSIVE LEFT TURN PHASING, PEDESTRIAN IMPROVEMENTS	0.0	SH	TRAFFIC SIGNAL REV	HSIP	594,000	486,000	-	-	-	-	108,000
1801	M	CSAH 8	002-608-012	2021	ANOKA COUNTY	CSAH 8, FROM MN 47 TO MN 65 IN FRIDLEY - ROAD DIET (GOING FROM 4 TO 3 LANE ROADWAY), TURN LANES, MEDIANS, PEDESTRIAN ISLANDS	1.0	SH	TRAFFIC BARRIER	HSIP	1,092,300	893,700	-	-	-	-	198,600
1803	M	CSAH 26	013-626-007	2021	CHISAGO COUNTY	CSAH 26 AT US 8 IN CENTER CITY - CONSTRUCT ROUNDABOUT	0.0	SH	ROUNDABOUT	HSIP	1,925,000	1,250,000	-	-	-	-	675,000

HIGHWAY SAFETY IMPROVEMENT PROGRAM					FY 2018-FY 2021 STATE TRANSPORTATION IMPROVEMENT PROGRAM (STIP)												
Seq. #	ATP	ROUTE SYSTEM	PROJECT NUMBER	YEAR	AGENCY	PROJECT DESCRIPTION	MILE	PRGM	WORK TYPE	PROPOSED FUND	STIP TOTAL	FHWA	AC	FTA	TH	BOND	OTHER
1806	M	CSAH 40	010-640-015	2021	CARVER COUNTY	CSAH 40, FROM MN 25 IN SAN FRANCISCO TWP TO CSAH 50 IN DAHLGREN TWP- CONSTRUCT PAVED SHOULDERS, RUMBLE STRIPS AND ADVANCED WARNING SIGNS FOR CURVES	7.2	SH	EDGLN RUMBLE STRIPS	HSIP	2,286,240	1,800,000	-	-	-	-	486,240
1808	M	CSAH 81	027-681-037	2021	HENNEPIN COUNTY	CSAH 81 (WEST BROADWAY) AT MSAS 42 (LYNDALE AVE) IN MPLS - SIGNAL REBUILD, RETIMING, ADDITIONAL SIGNAL HEADS, EXCLUSIVE LEFT TURN PHASE, PEDESTRIAN IMPROVEMENTS	0.0	SH	TRAFFIC SIGNAL REV	HSIP	671,000	549,000	-	-	-	-	122,000
1823	M	LOCAL 999	880M-SHL-21	2021	MNDOT	METRO ATP SETASIDE FOR HSIP PROJECTS YET TO BE SELECTED FOR FY 2021	0.0	SH	HSIP	HSIP	925,555	833,000	-	-	-	-	92,555
1828	M	MSAS 25	141-030-047	2021	MINNEAPOLIS	MSAS 25 (HENNEPIN AVE) FROM MSAS 86 (SPRUCE PLACE) TO MSAS 75 (13TH ST) AND ON MSAS 79 (HARMON PLACE) FROM MSAS 23 (10TH ST) TO MSAS 25 (12TH ST) IN MPLS - INSTALL MAST ARMS ON FIVE TRAFFIC SIGNALS	0.0	SH	TRAFFIC SIGNAL REV	HSIP	1,650,000	1,350,000	-	-	-	-	300,000
1838	M	MN 3	1921-104	2021	MNDOT	MN 3 AT TWP 15 (200TH ST) IN EMPIRE TWP - CONSTRUCT SB LEFT TURN LANE	0.0	SH	TURN LANES	HSIP	522,588	427,572	-	-	-	-	95,016
1845	M	MN 65	0208-160	2021	MNDOT	MN 65 AT MSAS 103 (KLONDIKE DR) IN EAST BETHEL - CONSTRUCT REDUCED CONFLICT INTERSECTION	0.0	SH	CHNLZTN	HSIP	550,000	495,000	-	-	55,000	-	-
1849	M	US 8	1301-118	2021	MNDOT	US 8 AT MUN 11 (DEER GARDEN LANE) IN CHISAGO CITY - CONSTRUCT DEDICATED LEFT TURN LANE FOR EB TRAFFIC	0.0	SH	TURN LANES	HSIP	670,000	603,000	-	-	67,000	-	-
1851	M	US 12	2713-123	2021	MNDOT	US 12, FROM HENNEPIN - CSAH 6 IN ORONO TO INTERSECTION WITH HENNEPIN - CSAH 29 IN MAPLE PLAIN - WIDEN TO CONSTRUCT 10 FOOT BUFFER WITH MEDIAN BARRIER	1.1	SH	TRAFFIC BARRIER	HSIP	5,120,000	4,608,000	-	-	512,000	-	-
											46,029,112	40,884,814	-	-	1,611,999	-	3,532,299

Transit Programs

FTA

- ✓ Public Transit Urbanized Area Formula Program (Section 5307)
- ✓ Capital Program (Section 5309)
- ✓ Elderly and Persons with Disabilities Program (Section 5310)
- Public Transit Non - Urbanized Area Formula Program (Section 5311)
 - Inter-City Bus Program (Section 5311(f))
- ✓ State of Good Repair (Section 5337)
- ✓ Bus and Bus Facilities (Section 5339)

FHWA

- ✓ Surface Transportation Block Grant Program (STBGP)
- ✓ Congestion Mitigation & Air Quality (CMAQ)

TRANSIT PROGRAMS

Federal Transit Administration (FTA)

A portion of the federal gas tax is placed in the Mass Transit Account of the Federal Highway Trust Fund. These funds are reserved for transit purposes and are managed by the FTA. Transit funding authorized by FAST Act is managed in several different ways. Some transit funding is distributed by formula or grant applications and some is allocated to the states and/or transit authorities by FTA.

In Minnesota, FTA transit allocations for rural and small urban transit capital and operating assistance are managed by MnDOT's Office of Transit. These formula programs include the Enhanced Mobility of Seniors and Individuals with Disabilities Program and the Rural Area Formula Program. The Urbanized Area Formula Program (capital and operating assistance for urbanized areas with populations over 50,000) is provided directly to the urbanized area transit agency by FTA. In addition, FTA directly allocates Bus and Bus Facilities Formula Program funds to the states and/or transit agencies in urbanized areas for major capital needs such as fleet replacement and construction of transit facilities.

Federal Highway Administration (FHWA)

An investment in transit capital is eligible for federal highway funding under FAST Act through the Surface Transportation Block Grant Program (STBGP) or Congestion Mitigation and Air Quality (CMAQ).

Figure A-3 TRANSIT FUNDING BY SOURCE AND YEAR (\$ MILLIONS)						
SOURCE	PROGRAM	2018	2019	2020	2021	TOTAL*
FTA						
Public Transit Urbanized Area Formula Program (Section 5307)	B9/TR	52	44	56	45	197
Capital Program (Section 5309)	B3	0	0	238	236	474
Elderly and Persons with Disabilities Program (Section 5310)	NB	5	5	4	5	19
Non-Urbanized Area & Inter-City Bus (Section 5311 & 5311(f)) State	OB	18	18	19	19	74
State of Good Repair (Section 5337)	GR	26	33	25	29	113
Bus and Bus Facilities (Section 5339)	BB	8	13	14	19	54
SUBTOTAL FTA		108	113	357	354	932
FHWA						
Transit Capital (STBGP)	TR	11	12	15	8	46
Congestion Mitigation & Air Quality (CMAQ)	TR	18	9	13	13	53
SUBTOTAL FHWA		29	21	28	21	99
TOTAL*		137	134	385	375	1,031

***may not total correctly due to rounding**

FTA - SECTION 5307

FY 2018-FY 2021 STATE TRANSPORTATION IMPROVEMENT PROGRAM (STIP)

Seq. #	ATP	ROUTE SYSTEM	PROJECT NUMBER	YEAR	AGENCY	PROJECT DESCRIPTION	MILE	PRGM	WORK TYPE	PROPOSED FUND	STIP TOTAL	FHWA	AC	FTA	TH	BOND	OTHER
2	1	BB	TRF-0016-18C	2018	DULUTH TRANSIT AUTHORITY	SECT 5307: DULUTH TRANSIT CAPITAL	0.0	B9	TRANS GRNT CAP IMP, NON-VEHCL	FTA	300,000	-	-	240,000	-	-	60,000
3	1	BB	TRF-0016-18D	2018	DULUTH TRANSIT AUTHORITY	SECT 5307: PREVENTATIVE MAINTENANCE	0.0	B9	TRANSIT OPERATIONS	LF	1,000,000	-	-	-	-	-	1,000,000
4	1	BB	TRF-0016-18E	2018	DULUTH TRANSIT AUTHORITY	SECT 5307: DULUTH OPERATING ASSISTANCE	0.0	B9	TRANSIT OPERATIONS	FTA	13,770,000	-	-	1,500,000	-	-	12,270,000
5	1	BB	TRF-0016-18F	2018	DULUTH TRANSIT AUTHORITY	SECT 5307: DULUTH CAPITAL SUPPORT/FACILITIES EQUIPMENT	0.0	B9	TRANS GRNT CAP IMP, NON-VEHCL	FTA	400,000	-	-	320,000	-	-	80,000
6	1	BB	TRF-0016-18G	2018	DULUTH TRANSIT AUTHORITY	SECT 5307: DULUTH TRANSIT CAPITAL	0.0	B9	TRANS GRNT CAP IMP, NON-VEHCL	FTA	50,000	-	-	40,000	-	-	10,000
7	1	BB	TRF-0016-18H	2018	DULUTH TRANSIT AUTHORITY	SECT 5307: DULUTH TRANSIT CAPITAL	0.0	B9	TRANS GRNT CAP IMP, NON-VEHCL	FTA	50,000	-	-	40,000	-	-	10,000
8	1	BB	TRF-0016-18I	2018	DULUTH TRANSIT AUTHORITY	SECT 5307: DULUTH TRANSIT CAPITAL	0.0	B9	TRANS GRNT CAP IMP, NON-VEHCL	FTA	50,000	-	-	40,000	-	-	10,000
9	1	BB	TRF-0016-18J	2018	DULUTH TRANSIT AUTHORITY	SECT 5307: DULUTH TRANSIT CAPITAL (SUPERIOR STREET IMPROVEMENTS)	0.0	B9	TRANS GRNT CAP IMP, NON-VEHCL	FTA	400,000	-	-	320,000	-	-	80,000
251	2	BB	TRF-0018-18A	2018	EAST GRAND FORKS	SECT 5307: EAST GRAND FORKS DAR TRANSIT OPERATING ASSISTANCE	0.0	B9	TRANSIT OPERATIONS	LF	68,000	-	-	-	-	-	68,000
252	2	BB	TRF-0018-18B	2018	EAST GRAND FORKS	SECT 5307: EAST GRAND FORKS FIXED ROUTE TRANSIT OPERATING ASSISTANCE	0.0	B9	TRANSIT OPERATIONS	FTA	350,000	-	-	85,000	-	-	265,000
253	2	BB	TRF-0018-18C	2018	EAST GRAND FORKS	SECT 5307: EAST GRAND FORKS, PURCHASE PARATRANSIT VEHICLE REPLACEMENT	0.0	B9	TRANSIT VEHCL PRCH	FTA	150,000	-	-	120,000	-	-	30,000
403	3	BB	TRF-0048-18A	2018	METRO BUS	SECT 5307: ST CLOUD MTC; OPERATING ASSISTANCE	0.0	B9	TRANSIT OPERATIONS	FTA	9,000,000	-	-	1,340,000	-	-	7,660,000
404	3	BB	TRF-0048-18B	2018	METRO BUS	SECT 5307: ST CLOUD MTC; PREVENTIVE MAINTENANCE	0.0	B9	TRANSIT OPERATIONS	FTA	1,200,000	-	-	960,000	-	-	240,000
405	3	BB	TRF-0048-18C	2018	METRO BUS	SECT 5307: ST CLOUD MTC; CAPITAL OFFICE EQUIPMENT & COMPUTERS	0.0	B9	TRANS GRNT CAP IMP	FTA	25,000	-	-	20,000	-	-	5,000
406	3	BB	TRF-0048-18D	2018	METRO BUS	SECT 5307: ST CLOUD MTC; PURCHASE MAINTENANCE TOOLS & EQUIPMENT	0.0	B9	TRANS GRNT CAP IMP	FTA	10,000	-	-	8,000	-	-	2,000
407	3	BB	TRF-0048-18E	2018	METRO BUS	SECT 5307: ST CLOUD MTC; CAPITAL BUS SHELTER AMENITIES	0.0	B9	TRANS GRNT CAP IMP	FTA	25,000	-	-	20,000	-	-	5,000
408	3	BB	TRF-0048-18F	2018	METRO BUS	SECT 5307: ST CLOUD MTC; CAPITAL TRANSIT SIGNAL PRIORITY PROJECTS	0.0	B9	TRANS GRNT CAP IMP	FTA	25,000	-	-	20,000	-	-	5,000
409	3	BB	TRF-0048-18G	2018	METRO BUS	SECT 5307: ST CLOUD MTC; PURCHASE REPLACEMENT MAINTENANCE VEHICLE	0.0	B9	TRANS GRNT CAP IMP	FTA	35,000	-	-	28,000	-	-	7,000
410	3	BB	TRF-0048-18I	2018	METRO BUS	SECT 5307: ST CLOUD MTC; PURCHASE REPLACEMENT OPERATIONS VEHICLE	0.0	B9	TRANS GRNT CAP IMP	FTA	35,000	-	-	28,000	-	-	7,000

FTA - SECTION 5307

FY 2018-FY 2021 STATE TRANSPORTATION IMPROVEMENT PROGRAM (STIP)

Seq. #	ATP	ROUTE SYSTEM	PROJECT NUMBER	YEAR	AGENCY	PROJECT DESCRIPTION	MILE	PRGM	WORK TYPE	PROPOSED FUND	STIP TOTAL	FHWA	AC	FTA	TH	BOND	OTHER
415	3	BB	TRF-0048-18P	2018	METRO BUS	SECT 5307: ST CLOUD MTC; CAPITAL INFORMATION TECHNOLOGY PROJECTS	0.0	B9	TRANS GRNT CAP IMP	FTA	20,000	-	-	16,000	-	-	4,000
416	3	BB	TRF-0048-18Q	2018	METRO BUS	SECT 5307: ST CLOUD MTC; CAPITAL OPERATIONS VEHICLE	0.0	B9	TRANS GRNT CAP IMP	FTA	35,000	-	-	28,000	-	-	7,000
417	3	BB	TRF-0048-18R	2018	METRO BUS	SECT 5307: ST CLOUD MTC; CAPITAL MAINTENANCE VEHICLE	0.0	B9	TRANS GRNT CAP IMP	FTA	35,000	-	-	28,000	-	-	7,000
695	4	BB	TRF-0034-18A	2018	MOORHEAD	SECT 5307: CITY OF MOORHEAD TRANSIT OPERATING ASSISTANCE	0.0	B9	TRANSIT OPERATIONS	FTA	2,900,000	-	-	415,000	-	-	2,485,000
696	4	BB	TRF-0034-18E	2018	MOORHEAD	SECT 5307: CITY OF MOORHEAD, PURCHASE VAN (CLASS 200) AND VAN RELATED EQUIPMENT	0.0	B9	TRANSIT VEHCL PRCH	FTA	28,000	-	-	22,400	-	-	5,600
836	6	BB	TRF-0047-18A	2018	ROCHESTER	SECT 5307: ROCHESTER RR OPERATING ASSISTANCE	0.0	B9	TRANSIT OPERATIONS	FTA	9,200,000	-	-	1,000,000	-	-	8,200,000
837	6	BB	TRF-0047-18B	2018	ROCHESTER	SECT 5307: CITY OF ROCHESTER; ST MARY'S STATION - CONSTRUCTION	0.0	B9	TRANS GRNT CAP IMP	FTA	250,000	-	-	200,000	-	-	50,000
838	6	BB	TRF-0047-18C	2018	ROCHESTER	SECT 5307: CITY OF ROCHESTER; CONSTRUCT PARK & RIDE	0.0	B9	TRANS GRNT CAP IMP	FTA	1,000,000	-	-	800,000	-	-	200,000
840	6	BB	TRF-0047-18G	2018	ROCHESTER	SECT 5307: CITY OF ROCHESTER; TRANSIT SIGNAL PRIORITY PROJECT	0.0	B9	TRANS GRNT CAP IMP	FTA	420,000	-	-	336,000	-	-	84,000
841	6	BB	TRF-3780-18	2018	LA CRESCENT	SECT 5307: CITY OF LA CRESCENT TRANSIT OPERATING ASSISTANCE	0.0	B9	TRANSIT OPERATIONS	FTA	375,000	-	-	55,000	-	-	320,000
842	6	BB	TRS-0047-18T	2018	ROCHESTER	SECT 5307: CITY OF ROCHESTER; PURCHASE SIX (6) 40 FT EXPANSION BUSES	0.0	TR	TRANSIT VEHCL PRCH	STBGP	2,900,000	1,680,000	-	-	-	-	1,220,000
843	6	BB	TRS-0047-18TA	2018	ROCHESTER	SECT 5307: CITY OF ROCHESTER; PURCHASE FOUR (4) STD 40 FT REPLACEMENT BUSES	0.0	TR	TRANSIT VEHCL PRCH	STBGP	2,100,000	1,680,000	-	-	-	-	420,000
1037	7	BB	TRF-0028-18A	2018	MANKATO	SECT 5307: CITY OF MANKATO RR TRANSIT OPERATING ASSISTANCE	0.0	B9	TRANSIT OPERATIONS	FTA	1,800,000	-	-	532,000	-	-	1,268,000
1038	7	BB	TRF-0028-18B	2018	MANKATO	SECT 5307: CITY OF MANKATO RR TRANSIT PREVENTATIVE MAINTENANCE	0.0	B9	TRANSIT OPERATIONS	FTA	263,000	-	-	188,000	-	-	75,000
1361	M	BB	TRF-TCMT-18AD	2018	MET COUNCIL-MT	SECT 5307: TWIN CITIES MET COUNCIL MT-PREVENTIVE MAINTENANCE	0.0	B9	TRANSIT OPERATIONS	FTA	6,250,000	-	-	5,000,000	-	-	1,250,000
1363	M	BB	TRF-TCMT-18AK	2018	MET COUNCIL-MT	SECT 5307: TWIN CITIES MET COUNCIL MT-FACILITIES ENERGY ENHANCEMENTS AND NEW ENERGY INITIATIVES	0.0	B9	TRANSIT OPERATIONS	FTA	1,000,000	-	-	800,000	-	-	200,000
1365	M	BB	TRF-TCMT-18AQ	2018	MET COUNCIL-MT	SECT 5307: TWIN CITIES MET COUNCIL MT - BUS PUBLIC FACILITIES MAINTENANCE NEW INITIATIVES, SIGNS, LIGHTS, HEAT	0.0	B9	TRANS GRNT CAP IMP, NON-VEHCL	FTA	750,000	-	-	600,000	-	-	150,000
1366	M	BB	TRF-TCMT-18AR	2018	MET COUNCIL-MT	SECT 5307: TWIN CITIES MET COUNCIL MT - BUS AND RAIL SUPPORT FACILITY REHAB AND RENOVATE: HOISTS, EQUIPMENT, FACILITY APPURTENANCES, ROOF, NEW INITIATIVES	0.0	B9	TRANS GRNT CAP IMP, NON-VEHCL	FTA	1,350,000	-	-	1,080,000	-	-	270,000
1367	M	BB	TRF-TCMT-18AS	2018	MET COUNCIL-MT	SECT 5307: TWIN CITIES MET COUNCIL MT - E LINE ARTERIAL BRT TRANSITWAY DESIGN, ENGINEERING AND CONSTRUCTION	0.0	B9	TRANS GRNT CAP IMP, NON-VEHCL	FTA	150,000	-	-	120,000	-	-	30,000

FTA - SECTION 5307

FY 2018-FY 2021 STATE TRANSPORTATION IMPROVEMENT PROGRAM (STIP)

Seq. #	ATP	ROUTE SYSTEM	PROJECT NUMBER	YEAR	AGENCY	PROJECT DESCRIPTION	MILE	PRGM	WORK TYPE	PROPOSED FUND	STIP TOTAL	FHWA	AC	FTA	TH	BOND	OTHER
1368	M	BB	TRF-TCMT-18AT	2018	MET COUNCIL-MT	SECT 5307: TWIN CITIES MET COUNCIL MT - HEYWOOD ADMINISTRATIVE AND SUPPORT FACILITIES EXPANSION RENOVATION, DESIGN, ENGINEERING AND CONSTRUCTION	0.0	B9	TRANS GRNT CAP IMP, NON-VEHCL	FTA	1,000,000	-	-	800,000	-	-	200,000
1369	M	BB	TRF-TCMT-18AU	2018	MET COUNCIL-MT	SECT 5307: TWIN CITIES MET COUNCIL MT - SOUTH GARAGE PROPERTY PURCHASE	0.0	B9	TRANS GRNT CAP IMP, NON-VEHCL	FTA	4,000,000	-	-	3,200,000	-	-	800,000
1370	M	BB	TRF-TCMT-18AV	2018	MET COUNCIL-MT	SECT 5307: TWIN CITIES MET COUNCIL MT - RAIL PUBLIC FACILITIES MAINTENANCE AND NEW INITIATIVES: SIGNS, LIGHTS, SECURITY, HEAT	0.0	B9	TRANSIT OPERATIONS	FTA	1,750,000	-	-	1,400,000	-	-	350,000
1373	M	BB	TRF-TCMT-18AY	2018	MET COUNCIL-MT	SECT 5307: TWIN CITIES MET COUNCIL MT - 194 & MANNING PARK & RIDE CONSTRUCTION	0.0	B9	TRANS GRNT CAP IMP, NON-VEHCL	FTA	2,300,000	-	-	1,840,000	-	-	460,000
1375	M	BB	TRF-TCMT-18J	2018	MET COUNCIL-MT	SECT 5307: TWIN CITIES MET COUNCIL MT - TRANSIT BUSINESS COMPUTER HW & SW	0.0	B9	TRANSIT OPERATIONS	FTA	2,772,000	-	-	2,217,600	-	-	554,400
1376	M	BB	TRF-TCMT-18K	2018	MET COUNCIL-MT	SECT 5307: TWIN CITIES MET COUNCIL MT - BUS AND RAIL OPERATIONS COMMUNICATIONS AND CONTROL CAPITAL EQUIPMENT, HARDWARE AND SOFTWARE REPLACEMENT AND EXPANSION, ADVANCE SCHEDULE PLANNING SOFTWARE, CUSTOMER REAL-TIME SOFTWARE	0.0	B9	TRANSIT OPERATIONS	FTA	3,575,000	-	-	2,860,000	-	-	715,000
1378	M	BB	TRF-TCMT-18Q	2018	MET COUNCIL-MTS	SECT 5307: TWIN CITIES MET COUNCIL MTS - REGIONAL FLEET CAPITAL COST OF CONTRACTING	0.0	B9	TRANSIT OPERATIONS	FTA	3,750,000	-	-	3,000,000	-	-	750,000
1379	M	BB	TRF-TCMT-18R	2018	MET COUNCIL-MTS	SECT 5307: TWIN CITIES MET COUNCIL MTS - MTS BUS ACQUISITION	0.0	B9	TRANSIT VEHCL PRCH	FTA	14,752,500	-	-	11,802,000	-	-	2,950,500
1380	M	BB	TRF-TCMT-18S	2018	MET COUNCIL-MTS	SECT 5307: TWIN CITIES MET COUNCIL U OF M - U OF MN BUS ACQUISITION	0.0	B9	TRANSIT VEHCL PRCH	FTA	375,000	-	-	300,000	-	-	75,000
1382	M	BB	TRF-TCMT-18X	2018	MET COUNCIL-MT	SECT 5307: TWIN CITIES MET COUNCIL MT - D-LINE ARTERIAL BRT TRANSITWAY DESIGN, ENGINEERING AND CONSTRUCTION	0.0	B9	TRANS GRNT CAP IMP, NON-VEHCL	FTA	6,821,493	-	-	5,457,194	-	-	1,364,299
1383	M	BB	TRF-TCMT-18Z	2018	MET COUNCIL-MT	SECT 5307: TWIN CITIES MET COUNCIL MT - HEYWOOD GARAGE EXPANSION DESIGN, ENGINEERING AND CONSTRUCTION	0.0	B9	TRANS GRNT CAP IMP, NON-VEHCL	FTA	3,140,000	-	-	2,512,000	-	-	628,000
											102,004,993	3,360,000	-	51,738,194	-	-	46,906,799

FTA - SECTION 5307

FY 2018-FY 2021 STATE TRANSPORTATION IMPROVEMENT PROGRAM (STIP)

Seq. #	ATP	ROUTE SYSTEM	PROJECT NUMBER	YEAR	AGENCY	PROJECT DESCRIPTION	MILE	PRGM	WORK TYPE	PROPOSED FUND	STIP TOTAL	FHWA	AC	FTA	TH	BOND	OTHER
83	1	BB	TRF-0016-19B	2019	DULUTH TRANSIT AUTHORITY	SECT 5307: DULUTH OPERATING ASSISTANCE	0.0	B9	TRANSIT OPERATIONS	FTA	13,860,000	-	-	1,000,000	-	-	12,860,000
84	1	BB	TRF-0016-19C	2019	DULUTH TRANSIT AUTHORITY	SECT 5307: DULUTH CAPITAL PURCHASE MISCELLANEOUS EQUIPMENT	0.0	B9	TRANS GRNT CAP IMP, NON-VEHCL	FTA	400,000	-	-	320,000	-	-	80,000
86	1	BB	TRF-0016-19E	2019	DULUTH TRANSIT AUTHORITY	SECT 5307: DULUTH CAPITAL FACILITY REHAB	0.0	B9	TRANS GRNT CAP IMP, NON-VEHCL	FTA	400,000	-	-	320,000	-	-	80,000
87	1	BB	TRF-0016-19F	2019	DULUTH TRANSIT AUTHORITY	SECT 5307: DULUTH CAPITAL FACILITY TRANSIT TERMINALS AND SHELTERS	0.0	B9	TRANS GRNT CAP IMP, NON-VEHCL	FTA	75,000	-	-	60,000	-	-	15,000
88	1	BB	TRF-0016-19G	2019	DULUTH TRANSIT AUTHORITY	SECT 5307: DULUTH CAPITAL ITS ENHANCEMENTS	0.0	B9	TRANS GRNT CAP IMP, NON-VEHCL	FTA	100,000	-	-	80,000	-	-	20,000
89	1	BB	TRF-0016-19H	2019	DULUTH TRANSIT AUTHORITY	SECT 5307: DULUTH TRANSIT CAPITAL (SUPERIOR STREET IMPROVEMENTS)	0.0	B9	TRANS GRNT CAP IMP, NON-VEHCL	FTA	600,000	-	-	480,000	-	-	120,000
295	2	BB	TRF-0018-19A	2019	EAST GRAND FORKS	SECT 5307: EAST GRAND FORKS DAR TRANSIT OPERATING ASSISTANCE	0.0	B9	TRANSIT OPERATIONS	LF	69,000	-	-	-	-	-	69,000
296	2	BB	TRF-0018-19B	2019	EAST GRAND FORKS	SECT 5307: EAST GRAND FORKS FIXED ROUTE TRANSIT OPERATING ASSISTANCE	0.0	B9	TRANSIT OPERATIONS	FTA	360,000	-	-	89,000	-	-	271,000
501	3	BB	TRF-0048-19A	2019	METRO BUS	SECT 5307: ST CLOUD MTC; OPERATING ASSISTANCE	0.0	B9	TRANSIT OPERATIONS	FTA	9,300,000	-	-	1,340,000	-	-	7,960,000
502	3	BB	TRF-0048-19B	2019	METRO BUS	SECT 5307: ST CLOUD MTC; PREVENTIVE MAINTENANCE	0.0	B9	TRANSIT OPERATIONS	FTA	1,200,000	-	-	960,000	-	-	240,000
503	3	BB	TRF-0048-19C	2019	METRO BUS	SECT 5307: ST CLOUD MTC; CAPITAL OFFICE EQUIPMENT & COMPUTERS	0.0	B9	TRANS GRNT CAP IMP	FTA	25,000	-	-	20,000	-	-	5,000
504	3	BB	TRF-0048-19D	2019	METRO BUS	SECT 5307: ST CLOUD MTC; CAPITAL MAINTENANCE TOOLS & EQUIPMENT	0.0	B9	TRANS GRNT CAP IMP	FTA	15,000	-	-	12,000	-	-	3,000
505	3	BB	TRF-0048-19E	2019	METRO BUS	SECT 5307: ST CLOUD MTC; CAPITAL BUS SHELTER AMENITIES	0.0	B9	TRANS GRNT CAP IMP	FTA	25,000	-	-	20,000	-	-	5,000
506	3	BB	TRF-0048-19F	2019	METRO BUS	SECT 5307: ST CLOUD MTC; CAPITAL TSP PROJECTS	0.0	B9	TRANS GRNT CAP IMP	FTA	25,000	-	-	20,000	-	-	5,000
507	3	BB	TRF-0048-19G	2019	METRO BUS	SECT 5307: ST CLOUD MTC; CAPITAL MOBILITY TRAINING CENTER IMPROVEMENTS	0.0	B9	TRANS GRNT CAP IMP	FTA	25,000	-	-	20,000	-	-	5,000
742	4	BB	TRF-0034-19A	2019	MOORHEAD	SECT 5307: CITY OF MOORHEAD TRANSIT OPERATING ASSISTANCE	0.0	B9	TRANSIT OPERATIONS	FTA	3,000,000	-	-	415,000	-	-	2,585,000
743	4	BB	TRF-0034-19D	2019	MOORHEAD	SECT 5307: CITY OF MOORHEAD, PURCHASE BUS (CLASS 400) AND BUS RELATED EQUIPMENT	0.0	B9	TRANSIT VEHCL PRCH	FTA	83,000	-	-	66,400	-	-	16,600
745	4	BB	TRF-0034-19F	2019	MOORHEAD	SECT 5307: CITY OF MOORHEAD, PURCHASE VAN (CLASS 200) AND VAN RELATED EQUIPMENT	0.0	B9	TRANSIT VEHCL PRCH	FTA	28,000	-	-	22,400	-	-	5,600
746	4	BB	TRF-0034-19G	2019	MOORHEAD	SECT 5307: CITY OF MOORHEAD, PURCHASE BUS (<30FT) AND BUS RELATED EQUIPMENT	0.0	B9	TRANSIT VEHCL PRCH	FTA	28,000	-	-	22,400	-	-	5,600

FTA - SECTION 5307

FY 2018-FY 2021 STATE TRANSPORTATION IMPROVEMENT PROGRAM (STIP)

Seq. #	ATP	ROUTE SYSTEM	PROJECT NUMBER	YEAR	AGENCY	PROJECT DESCRIPTION	MILE	PRGM	WORK TYPE	PROPOSED FUND	STIP TOTAL	FHWA	AC	FTA	TH	BOND	OTHER
747	4	BB	TRF-0034-19H	2019	MOORHEAD	SECT 5307: CITY OF MOORHEAD, PURCHASE MISC EQUIPMENT - TOOL CAT	0.0	B9	TRANS GRNT CAP IMP, NON-VEHCL	FTA	72,000	-	-	57,600	-	-	14,400
892	6	BB	TRF-0047-19A	2019	ROCHESTER	SECT 5307: ROCHESTER RR OPERATING ASSISTANCE	0.0	B9	TRANSIT OPERATIONS	FTA	11,450,000	-	-	2,000,000	-	-	9,450,000
893	6	BB	TRF-0047-19B	2019	ROCHESTER	SECT 5307: CITY OF ROCHESTER; ST MARY'S STATION - CONSTRUCTION	0.0	B9	TRANS GRNT CAP IMP	FTA	250,000	-	-	200,000	-	-	50,000
895	6	BB	TRF-0047-19D	2019	ROCHESTER	SECT 5307: CITY OF ROCHESTER; NW HUB PRELIMINARY ENGINEERING	0.0	B9	TRANS GRNT CAP IMP	FTA	150,000	-	-	120,000	-	-	30,000
896	6	BB	TRF-3780-19	2019	LA CRESCENT	SECT 5307: CITY OF LA CRESCENT TRANSIT OPERATING ASSISTANCE	0.0	B9	TRANSIT OPERATIONS	FTA	375,000	-	-	55,000	-	-	320,000
897	6	BB	TRS-0047-19T	2019	ROCHESTER	SECT 5307: CITY OF ROCHESTER; PURCHASE EIGHT (8) 40 FT EXPANSION BUSES	0.0	TR	TRANSIT VEHCL PRCH	FTA	3,900,000	-	-	545,000	-	-	3,355,000
1100	7	BB	TRF-0028-19A	2019	MANKATO	SECT 5307: CITY OF MANKATO RR TRANSIT OPERATING ASSISTANCE	0.0	B9	TRANSIT OPERATIONS	FTA	1,900,000	-	-	532,000	-	-	1,368,000
1101	7	BB	TRF-0028-19B	2019	MANKATO	SECT 5307: CITY OF MANKATO RR TRANSIT PREVENTATIVE MAINTENANCE	0.0	B9	TRANSIT OPERATIONS	FTA	263,000	-	-	188,000	-	-	75,000
1527	M	BB	TRF-TCMT-19AC	2019	MET COUNCIL-MT	SECT 5307: TWIN CITIES MET COUNCIL MT-TRANSIT BUSINESS COMPUTER HW & SW	0.0	B9	TRANSIT OPERATIONS	FTA	3,108,000	-	-	2,486,400	-	-	621,600
1528	M	BB	TRF-TCMT-19AD	2019	MET COUNCIL-MT	SECT 5307: TWIN CITIES MET COUNCIL MT-BUS ACQUISITION	0.0	B9	TRANSIT VEHCL PRCH	FTA	4,597,500	-	-	3,678,000	-	-	919,500
1530	M	BB	TRF-TCMT-19AF	2019	MET COUNCIL-MT	SECT 5307: TWIN CITIES MET COUNCIL MT - BUS AND RAIL SUPPORT FACILITY REHAB AND RENOVATE: HOISTS, EQUIPMENT, FACILITY APPURTENANCES, ROOF, NEW INITIATIVES	0.0	B9	TRANS GRNT CAP IMP, NON-VEHCL	FTA	1,150,000	-	-	920,000	-	-	230,000
1531	M	BB	TRF-TCMT-19AJ	2019	MET COUNCIL-MT	SECT 5307: TWIN CITIES MET COUNCIL MT-B LINE ARTERIAL BUS RAPID TRANSIT LINE DESIGN AND ENGINEERING	0.0	B9	TRANS GRNT CAP IMP, NON-VEHCL	FTA	100,000	-	-	80,000	-	-	20,000
1533	M	BB	TRF-TCMT-19AN	2019	MET COUNCIL-MT	SECT 5307: TWIN CITIES MET COUNCIL MT-F LINE ARTERIAL BUS RAPID TRANSIT LINE DESIGN AND ENGINEERING	0.0	B9	TRANS GRNT CAP IMP, NON-VEHCL	FTA	150,000	-	-	120,000	-	-	30,000
1534	M	BB	TRF-TCMT-19AP	2019	MET COUNCIL-MT	SECT 5307: TWIN CITIES MET COUNCIL MT-HEYWOOD ADMINISTRATIVE AND SUPPORT FACILITIES EXPANSION RENOVATION, DESIGN, ENGINEERING AND CONSTRUCTION	0.0	B9	TRANS GRNT CAP IMP, NON-VEHCL	FTA	1,000,000	-	-	800,000	-	-	200,000
1538	M	BB	TRF-TCMT-19B	2019	MET COUNCIL-MT	SECT 5307: TWIN CITIES MET COUNCIL MT-BUS AND RAIL OPERATIONS COMMUNICATIONS AND CONTROL CAPITAL EQUIPMENT, HARDWARE AND SOFTWARE REPLACEMENT AND EXPANSION, ADVANCE SCHEDULE PLANNING SOFTWARE, CUSTOMER REAL-TIME SOFTWARE	0.0	B9	TRANS GRNT CAP IMP, NON-VEHCL	FTA	1,398,000	-	-	1,118,400	-	-	279,600

FTA - SECTION 5307

FY 2018-FY 2021 STATE TRANSPORTATION IMPROVEMENT PROGRAM (STIP)

Seq. #	ATP	ROUTE SYSTEM	PROJECT NUMBER	YEAR	AGENCY	PROJECT DESCRIPTION	MILE	PRGM	WORK TYPE	PROPOSED FUND	STIP TOTAL	FHWA	AC	FTA	TH	BOND	OTHER
1541	M	BB	TRF-TCMT-19G	2019	MET COUNCIL-MT	SECT 5307: TWIN CITIES MET COUNCIL MT - BUS AND RAIL FARE COLLECTION CAPITAL EQUIPMENT, HARDWARE AND SOFTWARE REPLACEMENT AND EXPANSION	0.0	B9	TRANSIT OPERATIONS	FTA	1,850,000	-	-	1,480,000	-	-	370,000
1542	M	BB	TRF-TCMT-19H	2019	MET COUNCIL-MT	SECT 5307: TWIN CITIES MET COUNCIL MT - HEYWOOD GARAGE EXPANSION DESIGN, ENGINEERING AND CONSTRUCTION	0.0	B9	TRANS GRNT CAP IMP, NON-VEHCL	FTA	1,200,000	-	-	960,000	-	-	240,000
1543	M	BB	TRF-TCMT-19J	2019	MET COUNCIL-MT	SECT 5307: TWIN CITIES MET COUNCIL MT - RAIL MISCELLANEOUS EQUIPMENT IMPROVEMENT (VIDEO, TRAIN OPERATOR TECH, SYSTEMS TECH, SECURITY, TRACK TECHNOLOGY AND EQUIPMENT)	0.0	B9	TRANSIT OPERATIONS	FTA	1,100,000	-	-	880,000	-	-	220,000
1544	M	BB	TRF-TCMT-19P	2019	MET COUNCIL-MTS	SECT 5307: TWIN CITIES MET COUNCIL MTS - MTS BUS ACQUISITION	0.0	B9	TRANSIT VEHCL PRCH	FTA	18,013,750	-	-	14,411,000	-	-	3,602,750
1545	M	BB	TRF-TCMT-19Q	2019	MET COUNCIL-MTS	SECT 5307: TWIN CITIES MET COUNCIL U OF M - U OF MN BUS ACQUISITION	0.0	B9	TRANSIT VEHCL PRCH	FTA	375,000	-	-	300,000	-	-	75,000
1546	M	BB	TRF-TCMT-19S	2019	MET COUNCIL-MTS	SECT 5307: TWIN CITIES MET COUNCIL MTS - REGIONAL FLEET CAPITAL COST OF CONTRACTING	0.0	B9	TRANSIT OPERATIONS	FTA	3,750,000	-	-	3,000,000	-	-	750,000
1547	M	BB	TRF-TCMT-19X	2019	MET COUNCIL-MT	SECT 5307: TWIN CITIES MET COUNCIL MT - PREVENTIVE MAINTENANCE	0.0	B9	TRANSIT OPERATIONS	FTA	6,250,000	-	-	5,000,000	-	-	1,250,000
											92,020,250	-	-	44,198,600	-	-	47,821,650

FTA - SECTION 5307

FY 2018-FY 2021 STATE TRANSPORTATION IMPROVEMENT PROGRAM (STIP)

Seq. #	ATP	ROUTE SYSTEM	PROJECT NUMBER	YEAR	AGENCY	PROJECT DESCRIPTION	MILE	PRGM	WORK TYPE	PROPOSED FUND	STIP TOTAL	FHWA	AC	FTA	TH	BOND	OTHER
144	1	BB	TRF-0016-20A	2020	DULUTH TRANSIT AUTHORITY	SECT 5307: DULUTH DIAL-A-RIDE TRANSIT OPERATING ASSISTANCE	0.0	B9	TRANSIT OPERATIONS	LF	1,300,000	-	-	-	-	-	1,300,000
145	1	BB	TRF-0016-20B	2020	DULUTH TRANSIT AUTHORITY	SECT 5307: OPERATING ASSISTANCE - REGULAR ROUTE	0.0	B9	TRANSIT OPERATIONS	FTA	13,950,000	-	-	1,000,000	-	-	12,950,000
146	1	BB	TRF-0016-20C	2020	DULUTH TRANSIT AUTHORITY	SECT 5307: DULUTH CAPITAL SUPPORT/FACILITIES EQUIPMENT	0.0	B9	TRANS GRNT CAP IMP, NON-VEHCL	FTA	50,000	-	-	40,000	-	-	10,000
147	1	BB	TRF-0016-20D	2020	DULUTH TRANSIT AUTHORITY	SECT 5307: DULUTH CAPITAL SUPPORT/FACILITIES EQUIPMENT	0.0	B9	TRANS GRNT CAP IMP, NON-VEHCL	FTA	50,000	-	-	40,000	-	-	10,000
148	1	BB	TRF-0016-20E	2020	DULUTH TRANSIT AUTHORITY	SECT 5307: DULUTH CAPITAL SURVEILLANCE/SECURITY	0.0	B9	TRANS GRNT CAP IMP, NON-VEHCL	FTA	50,000	-	-	40,000	-	-	10,000
149	1	BB	TRF-0016-20F	2020	DULUTH TRANSIT AUTHORITY	SECT 5307: DULUTH TRANSIT CAPITAL (SUPERIOR STREET IMPROVEMENTS)	0.0	B9	TRANS GRNT CAP IMP, NON-VEHCL	FTA	600,000	-	-	480,000	-	-	120,000
340	2	BB	TRF-0018-20A	2020	EAST GRAND FORKS	SECT 5307: EAST GRAND FORKS DAR TRANSIT OPERATING ASSISTANCE	0.0	B9	TRANSIT OPERATIONS	LF	70,000	-	-	-	-	-	70,000
341	2	BB	TRF-0018-20B	2020	EAST GRAND FORKS	SECT 5307: EAST GRAND FORKS FIXED ROUTE TRANSIT OPERATING ASSISTANCE	0.0	B9	TRANSIT OPERATIONS	FTA	370,000	-	-	90,000	-	-	280,000
570	3	BB	TRF-0048-20	2020	METRO BUS	SECT 5307: ST CLOUD MTC; OPERATING ASSISTANCE	0.0	B9	TRANSIT OPERATIONS	FTA	9,400,000	-	-	1,340,000	-	-	8,060,000
571	3	BB	TRF-0048-20A	2020	METRO BUS	SECT 5307: ST CLOUD MTC; PURCHASE BUS SHELTERS	0.0	B9	TRANS GRNT CAP IMP	FTA	25,000	-	-	20,000	-	-	5,000
572	3	BB	TRF-0048-20B	2020	METRO BUS	SECT 5307: ST CLOUD MTC; PURCHASE ITS EQUIPMENT	0.0	B9	TRANS GRNT CAP IMP	FTA	99,000	-	-	79,200	-	-	19,800
573	3	BB	TRF-0048-20C	2020	METRO BUS	SECT 5307: ST CLOUD MTC; PURCHASE MAINTENANCE TOOLS & EQUIPMENT	0.0	B9	TRANS GRNT CAP IMP	FTA	15,000	-	-	12,000	-	-	3,000
574	3	BB	TRF-0048-20D	2020	METRO BUS	SECT 5307: ST CLOUD MTC; TRANSIT SIGNAL PRIORITY PROJECTS	0.0	B9	TRANS GRNT CAP IMP	FTA	25,000	-	-	20,000	-	-	5,000
575	3	BB	TRF-0048-20E	2020	METRO BUS	SECT 5307: ST CLOUD MTC; PREVENTIVE MAINTENANCE	0.0	B9	TRANSIT OPERATIONS	FTA	1,200,000	-	-	960,000	-	-	240,000
780	4	BB	TRF-0034-20A	2020	MOORHEAD	SECT 5307: CITY OF MOORHEAD TRANSIT OPERATING ASSISTANCE	0.0	B9	TRANSIT OPERATIONS	FTA	3,500,000	-	-	415,000	-	-	3,085,000
942	6	BB	TRF-0047-20A	2020	ROCHESTER	SECT 5307: ROCHESTER RR OPERATING ASSISTANCE	0.0	B9	TRANSIT OPERATIONS	FTA	13,000,000	-	-	2,000,000	-	-	11,000,000
943	6	BB	TRF-3780-20	2020	LA CRESCENT	SECT 5307: CITY OF LA CRESCENT TRANSIT OPERATING ASSISTANCE	0.0	B9	TRANSIT OPERATIONS	FTA	375,000	-	-	55,000	-	-	320,000
944	6	BB	TRS-0047-20T	2020	ROCHESTER	SECT 5307: CITY OF ROCHESTER; PURCHASE SEVEN (7) 40 FT EXPANSION BUSES	0.0	TR	TRANSIT VEHCL PRCH	STBGP	3,400,000	1,374,800	-	-	-	-	2,025,200
945	6	BB	TRS-0047-20TA	2020	ROCHESTER	SECT 5307: CITY OF ROCHESTER; PURCHASE FIVE (5) STD 40 FT REPLACEMENT BUSES	0.0	TR	TRANSIT VEHCL PRCH	STBGP	2,450,000	1,960,000	-	-	-	-	490,000
1140	7	BB	TRF-0028-20A	2020	MANKATO	SECT 5307: CITY OF MANKATO RR TRANSIT OPERATING ASSISTANCE	0.0	B9	TRANSIT OPERATIONS	FTA	2,000,000	-	-	532,000	-	-	1,468,000

FTA - SECTION 5307

FY 2018-FY 2021 STATE TRANSPORTATION IMPROVEMENT PROGRAM (STIP)

Seq. #	ATP	ROUTE SYSTEM	PROJECT NUMBER	YEAR	AGENCY	PROJECT DESCRIPTION	MILE	PRGM	WORK TYPE	PROPOSED FUND	STIP TOTAL	FHWA	AC	FTA	TH	BOND	OTHER
1141	7	BB	TRF-0028-20B	2020	MANKATO	SECT 5307: CITY OF MANKATO RR TRANSIT PREVENTATIVE MAINTENANCE	0.0	B9	TRANSIT OPERATIONS	FTA	200,000	-	-	160,000	-	-	40,000
1664	M	BB	TRF-TCMT-20	2020	MET COUNCIL-MTS	SECT 5307: TWIN CITIES MET COUNCIL MTS - MTS BUS ACQUISITION	0.0	B9	TRANSIT VEHL PRCH	FTA	27,750,000	-	-	22,200,000	-	-	5,550,000
1665	M	BB	TRF-TCMT-20A	2020	MET COUNCIL-MTS	SECT 5307: TWIN CITIES MET COUNCIL U OF M - U OF MN BUS ACQUISITION	0.0	B9	TRANSIT VEHL PRCH	FTA	385,000	-	-	308,000	-	-	77,000
1666	M	BB	TRF-TCMT-20AA	2020	MET COUNCIL-MT	SECT 5307: TWIN CITIES MET COUNCIL MT - BUS PUBLIC FACILITIES MAINTENANCE NEW INITIATIVES, SIGNS, LIGHTS, HEAT	0.0	B9	TRANS GRNT CAP IMP, NON-VEHCL	FTA	10,000,000	-	-	8,000,000	-	-	2,000,000
1669	M	BB	TRF-TCMT-20AD	2020	MET COUNCIL-MT	SECT 5307: TWIN CITIES MET COUNCIL MT - FACILITIES ENERGY ENHANCEMENTS AND NEW ENERGY INITIATIVES	0.0	B9	TRANSIT OPERATIONS	FTA	1,000,000	-	-	800,000	-	-	200,000
1670	M	BB	TRF-TCMT-20AE	2020	MET COUNCIL-MT	SECT 5307: TWIN CITIES MET COUNCIL MT - BUS AND RAIL FARE COLLECTION CAPITAL EQUIPMENT, HARDWARE AND SOFTWARE REPLACEMENT AND EXPANSION	0.0	B9	TRANSIT OPERATIONS	FTA	225,000	-	-	180,000	-	-	45,000
1672	M	BB	TRF-TCMT-20B	2020	MET COUNCIL-MTS	SECT 5307: TWIN CITIES MET COUNCIL MTS - REGIONAL FLEET CAPITAL COST OF CONTRACTING	0.0	B9	TRANSIT OPERATIONS	FTA	3,750,000	-	-	3,000,000	-	-	750,000
1673	M	BB	TRF-TCMT-20D	2020	MET COUNCIL-MT	SECT 5307: TWIN CITIES MET COUNCIL MT - BUS AND RAIL OPERATIONS COMMUNICATIONS AND CONTROL CAPITAL EQUIPMENT, HARDWARE AND SOFTWARE REPLACEMENT AND EXPANSION, ADVANCE SCHEDULE PLANNING SOFTWARE, CUSTOMER REAL-TIME SOFTWARE	0.0	B9	TRANSIT OPERATIONS	FTA	1,428,000	-	-	1,142,400	-	-	285,600
1676	M	BB	TRF-TCMT-20H	2020	MET COUNCIL-MT	SECT 5307: TWIN CITIES MET COUNCIL MT - BUS AND RAIL SUPPORT FACILITY REHAB AND RENOVATE: HOISTS, EQUIPMENT, FACILITY APPURTENANCES, ROOF, NEW INITIATIVES	0.0	B9	TRANS GRNT CAP IMP, NON-VEHCL	FTA	900,000	-	-	720,000	-	-	180,000
1677	M	BB	TRF-TCMT-20M	2020	MET COUNCIL-MT	SECT 5307: TWIN CITIES MET COUNCIL MT - G-LINE ARTERIAL BRT TRANSITWAY DESIGN & ENGINEERING	0.0	B9	TRANS GRNT CAP IMP, NON-VEHCL	FTA	150,000	-	-	120,000	-	-	30,000
1678	M	BB	TRF-TCMT-20N	2020	MET COUNCIL-MT	SECT 5307: TWIN CITIES MET COUNCIL MT - HEYWOOD GARAGE EXPANSION DESIGN, ENGINEERING AND CONSTRUCTION	0.0	B9	TRANS GRNT CAP IMP, NON-VEHCL	FTA	5,260,000	-	-	4,208,000	-	-	1,052,000
1682	M	BB	TRF-TCMT-20T	2020	MET COUNCIL-MT	SECT 5307: TWIN CITIES MET COUNCIL MT - PREVENTIVE MAINTENANCE	0.0	B9	TRANSIT OPERATIONS	FTA	6,250,000	-	-	5,000,000	-	-	1,250,000
1684	M	BB	TRF-TCMT-20W	2020	MET COUNCIL-MT	SECT 5307: TWIN CITIES MET COUNCIL MT - TRANSIT BUSINESS COMPUTER HW & SW	0.0	B9	TRANSIT OPERATIONS	FTA	3,700,500	-	-	2,960,400	-	-	740,100
											112,927,500	3,334,800	-	55,922,000	-	-	53,670,700

FTA - SECTION 5307

FY 2018-FY 2021 STATE TRANSPORTATION IMPROVEMENT PROGRAM (STIP)

Seq. #	ATP	ROUTE SYSTEM	PROJECT NUMBER	YEAR	AGENCY	PROJECT DESCRIPTION	MILE	PRGM	WORK TYPE	PROPOSED FUND	STIP TOTAL	FHWA	AC	FTA	TH	BOND	OTHER
206	1	BB	TRF-0016-21	2021	DULUTH TRANSIT AUTHORITY	SECT 5307: DULUTH OPERATING ASSISTANCE - REGULAR ROUTE	0.0	B9	TRANSIT OPERATIONS	FTA	14,040,000	-	-	1,000,000	-	-	13,040,000
207	1	BB	TRF-0016-21A	2021	DULUTH TRANSIT AUTHORITY	SECT 5307: DULUTH TRANSIT AUTHORITY; REHAB/RENOVATION OF TRANSIT TERMINALS AND SHELTERS	0.0	B9	TRANS GRNT CAP IMP, NON-VEHCL	FTA	50,000	-	-	40,000	-	-	10,000
208	1	BB	TRF-0016-21B	2021	DULUTH TRANSIT AUTHORITY	SECT 5307: DULUTH TRANSIT AUTHORITY; TSP IMPROVEMENTS	0.0	B9	TRANS GRNT CAP IMP, NON-VEHCL	FTA	150,000	-	-	120,000	-	-	30,000
209	1	BB	TRF-0016-21C	2021	DULUTH TRANSIT AUTHORITY	SECT 5307: DULUTH TRANSIT AUTHORITY; ITS ENHANCEMENTS	0.0	B9	TRANS GRNT CAP IMP, NON-VEHCL	FTA	100,000	-	-	80,000	-	-	20,000
210	1	BB	TRF-0016-21D	2021	DULUTH TRANSIT AUTHORITY	SECT 5307: DULUTH TRANSIT AUTHORITY; PURCHASE SUPPORT EQUIPMENT/FACILITIES EQUIPMENT	0.0	B9	TRANS GRNT CAP IMP, NON-VEHCL	FTA	690,000	-	-	552,000	-	-	138,000
376	2	BB	TRF-0018-21A	2021	EAST GRAND FORKS	SECT 5307: EAST GRAND FORKS DAR TRANSIT OPERATING ASSISTANCE	0.0	B9	TRANSIT OPERATIONS	LF	71,000	-	-	-	-	-	71,000
377	2	BB	TRF-0018-21B	2021	EAST GRAND FORKS	SECT 5307: EAST GRAND FORKS FIXED ROUTE TRANSIT OPERATING ASSISTANCE	0.0	B9	TRANSIT OPERATIONS	FTA	381,000	-	-	94,000	-	-	287,000
378	2	BB	TRF-0018-21C	2021	EAST GRAND FORKS	SECT 5307: EAST GRAND FORKS, PURCHASE PARATRANSIT VEHICLE REPLACEMENT	0.0	B9	TRANSIT VEHCL PRCH	LF	180,000	-	-	-	-	-	180,000
627	3	BB	TRF-0048-21	2021	METRO BUS	SECT 5307: ST CLOUD MTC; OPERATING ASSISTANCE	0.0	B9	TRANSIT OPERATIONS	FTA	9,400,000	-	-	1,340,000	-	-	8,060,000
628	3	BB	TRF-0048-21A	2021	METRO BUS	SECT 5307: ST CLOUD MTC; PURCHASE MISC EQUIPMENT	0.0	B9	TRANS GRNT CAP IMP	FTA	20,000	-	-	16,000	-	-	4,000
629	3	BB	TRF-0048-21B	2021	METRO BUS	SECT 5307: ST CLOUD MTC; PURCHASE TWO (2) REPLACEMENT OPERATIONS VEHICLES	0.0	B9	TRANS GRNT CAP IMP	FTA	80,000	-	-	64,000	-	-	16,000
630	3	BB	TRF-0048-21C	2021	METRO BUS	SECT 5307: ST CLOUD MTC; ITS PROJECTS	0.0	B9	TRANS GRNT CAP IMP	FTA	55,000	-	-	44,000	-	-	11,000
631	3	BB	TRF-0048-21D	2021	METRO BUS	SECT 5307: ST CLOUD MTC; REPLACE MAINTENANCE HOIST	0.0	B9	TRANS GRNT CAP IMP	FTA	225,000	-	-	180,000	-	-	45,000
632	3	BB	TRF-0048-21E	2021	METRO BUS	SECT 5307: ST CLOUD MTC; PREVENTIVE MAINTENANCE	0.0	B9	TRANSIT OPERATIONS	FTA	1,200,000	-	-	960,000	-	-	240,000
633	3	BB	TRF-0048-21F	2021	METRO BUS	SECT 5307: ST CLOUD MTC; PURCHASE MAINTENANCE TOOLS AND EQUIPMENT	0.0	B9	TRANS GRNT CAP IMP	FTA	15,000	-	-	12,000	-	-	3,000
634	3	BB	TRF-0048-21G	2021	METRO BUS	SECT 5307: ST CLOUD MTC; PURCHASE SUPPORT EQUIP/FACILITIES EQUIPMENT	0.0	B9	TRANS GRNT CAP IMP	FTA	25,000	-	-	20,000	-	-	5,000
635	3	BB	TRF-0048-21H	2021	METRO BUS	SECT 5307: ST CLOUD MTC; TRANSIT SIGNAL PRIORITY PROJECTS	0.0	B9	TRANS GRNT CAP IMP	FTA	30,000	-	-	24,000	-	-	6,000
636	3	BB	TRF-0048-21I	2021	METRO BUS	SECT 5307: ST CLOUD MTC; WEBSITE UPDATE	0.0	B9	TRANS GRNT CAP IMP	FTA	25,000	-	-	20,000	-	-	5,000
810	4	BB	TRF-0034-21A	2021	MOORHEAD	SECT 5307: CITY OF MOORHEAD TRANSIT OPERATING ASSISTANCE	0.0	B9	TRANSIT OPERATIONS	FTA	3,600,000	-	-	415,000	-	-	3,185,000
811	4	BB	TRF-0034-21B	2021	MOORHEAD	SECT 5307: CITY OF MOORHEAD, PURCHASE ONE <30FT REPLACEMENT BUS (SENIOR RIDE VAN)	0.0	B9	TRANSIT VEHCL PRCH	FTA	28,000	-	-	22,400	-	-	5,600

FTA - SECTION 5307

FY 2018-FY 2021 STATE TRANSPORTATION IMPROVEMENT PROGRAM (STIP)

Seq. #	ATP	ROUTE SYSTEM	PROJECT NUMBER	YEAR	AGENCY	PROJECT DESCRIPTION	MILE	PRGM	WORK TYPE	PROPOSED FUND	STIP TOTAL	FHWA	AC	FTA	TH	BOND	OTHER
982	6	BB	TRF-0047-21A	2021	ROCHESTER	SECT 5307: ROCHESTER RR OPERATING ASSISTANCE	0.0	B9	TRANSIT OPERATIONS	FTA	13,700,000	-	-	2,000,000	-	-	11,700,000
985	6	BB	TRF-0047-21D	2021	ROCHESTER	SECT 5307: ROCHESTER; TRANSIT DEVELOPMENT PLAN	0.0	B9	PLANNING	FTA	250,000	-	-	200,000	-	-	50,000
986	6	BB	TRF-3780-21	2021	LA CRESCENT	SECT 5307: CITY OF LA CRESCENT TRANSIT OPERATING ASSISTANCE	0.0	B9	TRANSIT OPERATIONS	FTA	375,000	-	-	55,000	-	-	320,000
1170	7	BB	TRF-0028-21A	2021	MANKATO	SECT 5307: CITY OF MANKATO RR TRANSIT OPERATING ASSISTANCE	0.0	B9	TRANSIT OPERATIONS	FTA	2,100,000	-	-	532,000	-	-	1,568,000
1171	7	BB	TRF-0028-21B	2021	MANKATO	SECT 5307: CITY OF MANKATO RR TRANSIT PREVENTATIVE MAINTENANCE	0.0	B9	TRANSIT OPERATIONS	FTA	200,000	-	-	160,000	-	-	40,000
1782	M	BB	TRF-TCMT-21C	2021	MET COUNCIL-MT	SECT 5307: TWIN CITIES MET COUNCIL MT - BUS AND RAIL SUPPORT FACILITY REHAB AND RENOVATE: HOISTS, EQUIPMENT, FACILITY APPURTENANCES, ROOF, NEW INITIATIVES	0.0	B9	TRANS GRNT CAP IMP, NON-VEHCL	FTA	600,000	-	-	480,000	-	-	120,000
1784	M	BB	TRF-TCMT-21E	2021	MET COUNCIL-MT	SECT 5307: TWIN CITIES MET COUNCIL MT - HEYWOOD GARAGE EXPANSION DESIGN, ENGINEERING AND CONSTRUCTION	0.0	B9	TRANS GRNT CAP IMP, NON-VEHCL	FTA	14,320,000	-	-	11,456,000	-	-	2,864,000
1785	M	BB	TRF-TCMT-21F	2021	MET COUNCIL-MT	SECT 5307: TWIN CITIES MET COUNCIL MT - PREVENTIVE MAINTENANCE	0.0	B9	TRANSIT OPERATIONS	FTA	6,250,000	-	-	5,000,000	-	-	1,250,000
1786	M	BB	TRF-TCMT-21G	2021	MET COUNCIL-MT	SECT 5307: TWIN CITIES MET COUNCIL MT - RAIL MISCELLANEOUS EQUIPMENT IMPROVEMENT (VIDEO, TRAIN OPERATOR TECH, SYSTEMS TECH, SECURITY, TRACK TECHNOLOGY AND EQUIPMENT)	0.0	B9	TRANSIT OPERATIONS	FTA	1,200,000	-	-	960,000	-	-	240,000
1791	M	BB	TRF-TCMT-21M	2021	MET COUNCIL-MT	SECT 5307: TWIN CITIES MET COUNCIL MT - TRANSIT BUSINESS COMPUTER HW & SW	0.0	B9	TRANSIT OPERATIONS	FTA	2,021,000	-	-	1,616,800	-	-	404,200
1794	M	BB	TRF-TCMT-21Q	2021	MET COUNCIL-MTS	SECT 5307: TWIN CITIES MET COUNCIL MTS - MTS BUS ACQUISITION	0.0	B9	TRANSIT VEHCL PRCH	FTA	18,013,750	-	-	14,411,000	-	-	3,602,750
1795	M	BB	TRF-TCMT-21R	2021	MET COUNCIL-MTS	SECT 5307: TWIN CITIES MET COUNCIL MTS - REGIONAL FLEET CAPITAL COST OF CONTRACTING	0.0	B9	TRANSIT OPERATIONS	FTA	3,750,000	-	-	3,000,000	-	-	750,000
1796	M	BB	TRF-TCMT-21S	2021	MET COUNCIL-MTS	SECT 5307: TWIN CITIES MET COUNCIL U OF M - U OF MN BUS ACQUISITION	0.0	B9	TRANSIT VEHCL PRCH	FTA	375,000	-	-	300,000	-	-	75,000
											93,519,750	-	-	45,174,200	-	-	48,345,550

FTA - SECTION 5309

FY 2018-FY 2021 STATE TRANSPORTATION IMPROVEMENT PROGRAM (STIP)

Seq. #	ATP	ROUTE SYSTEM	PROJECT NUMBER	YEAR	AGENCY	PROJECT DESCRIPTION	MILE	PRGM	WORK TYPE	PROPOSED FUND	STIP TOTAL	FHWA	AC	FTA	TH	BOND	OTHER
1685	M	BB	TRF-TCMT-20X	2020	MET COUNCIL-MT	SECT 5309: METRO BLUE LINE EXTENSION (BOTTINEAU LIGHT RAIL TRANSIT) - NEW START FFGA APPROPRIATION	13.0	B3	TRANS GRNT CAP IMP, NON-VEHCL	FTA	204,081,633	-	-	100,000,000	-	-	104,081,633
1686	M	BB	TRF-TCMT-20Y	2020	MET COUNCIL-MT	SECT 5309: SOUTHWEST LIGHT RAIL TRANSIT (GREEN LINE EXTENSION) - NEW START FFGA APPROPRIATION	14.5	B3	TRANS GRNT CAP IMP, NON-VEHCL	FTA	200,000,000	-	-	100,000,000	-	-	100,000,000
1687	M	BB	TRF-TCMT-20Z	2020	MET COUNCIL-MT	SECT 5309: TWIN CITIES MET COUNCIL MT - ORANGE LINE-SMALL START SSGA APPROPRIATION	17.0	B3	TRANS GRNT CAP IMP, NON-VEHCL	FTA	69,090,909	-	-	38,000,000	-	-	31,090,909
											473,172,542	-	-	238,000,000	-	-	235,172,542
1790	M	BB	TRF-TCMT-21L	2021	MET COUNCIL-MT	SECT 5309: SOUTHWEST LIGHT RAIL TRANSIT (GREEN LINE EXTENSION) - NEW START FFGA APPROPRIATION	14.5	B3	TRANS GRNT CAP IMP, NON-VEHCL	FTA	200,000,000	-	-	100,000,000	-	-	100,000,000
1792	M	BB	TRF-TCMT-21N	2021	MET COUNCIL-MT	SECT 5309: TWIN CITIES MET COUNCIL MT - ORANGE LINE-SMALL START SSGA APPROPRIATION	17.0	B3	TRANS GRNT CAP IMP, NON-VEHCL	FTA	65,597,785	-	-	36,078,782	-	-	29,519,003
1793	M	BB	TRF-TCMT-21P	2021	MET COUNCIL-MT	SECT 5309: METRO BLUE LINE EXTENSION (BOTTINEAU LIGHT RAIL TRANSIT) - NEW START FFGA APPROPRIATION	13.0	B3	TRANS GRNT CAP IMP, NON-VEHCL	FTA	204,081,633	-	-	100,000,000	-	-	104,081,633
											469,679,418	-	-	236,078,782	-	-	233,600,636

FTA - SECTION 5310

FY 2018-FY 2021 STATE TRANSPORTATION IMPROVEMENT PROGRAM (STIP)

Seq. #	ATP	ROUTE SYSTEM	PROJECT NUMBER	YEAR	AGENCY	PROJECT DESCRIPTION	MILE	PRGM	WORK TYPE	PROPOSED FUND	STIP TOTAL	FHWA	AC	FTA	TH	BOND	OTHER
2059	C	BB	TRF-0051-18	2018	MNDOT	SECT 5310: SCOTT COUNTY; MOBILITY MANAGEMENT	0.0	NB	TRANSIT OPERATIONS	FTA	420,000	-	-	336,000	-	-	84,000
2060	C	BB	TRF-9056-18	2018	MNDOT	SECT 5310: NEWTRAX; MOBILITY MANAGEMENT	0.0	NB	TRANSIT OPERATIONS	FTA	180,000	-	-	144,000	-	-	36,000
2063	C	BB	TRF-9107-18	2018	MNDOT	SECT 5310: GREATER MN TRANSIT CAPITAL INCLUDING RURAL TRANSIT BUSES, MOBILITY MANAGEMENT AND ITS PROJECTS	0.0	NB	PURCHASE BUS	FTA	1,943,750	-	-	1,555,000	-	-	388,750
2064	C	BB	TRF-9110-18	2018	MNDOT	SECT 5310: MN TRANSIT CAPITAL INCLUDING LARGE URBAN TRANSIT BUSES, MOBILITY MANAGEMENT, AND ITS PROJECTS	0.0	NB	PURCHASE BUS	FTA	2,081,000	-	-	1,664,800	-	-	416,200
2065	C	BB	TRF-9117-18	2018	MNDOT	SECT 5310: DAKOTA COUNTY; MOBILITY MANAGEMENT	0.0	NB	TRANSIT OPERATIONS	FTA	294,000	-	-	235,200	-	-	58,800
2066	C	BB	TRF-9122-18	2018	MNDOT	SECT 5310: SMALL URBAN TRANSIT CAPITAL INCLUDING SMALL URBAN TRANSIT BUSES, MOBILITY MANAGEMENT, AND ITS PROJECTS	0.0	NB	PURCHASE BUS	FTA	987,500	-	-	790,000	-	-	197,500
											5,906,250	-	-	4,725,000	-	-	1,181,250

FTA - SECTION 5310

FY 2018-FY 2021 STATE TRANSPORTATION IMPROVEMENT PROGRAM (STIP)

Seq. #	ATP	ROUTE SYSTEM	PROJECT NUMBER	YEAR	AGENCY	PROJECT DESCRIPTION	MILE	PRGM	WORK TYPE	PROPOSED FUND	STIP TOTAL	FHWA	AC	FTA	TH	BOND	OTHER
2071	C	BB	TRF-0051-19	2019	MNDOT	SECT 5310: SCOTT COUNTY; MOBILITY MANAGEMENT	0.0	NB	TRANSIT OPERATIONS	FTA	420,000	-	-	336,000	-	-	84,000
2072	C	BB	TRF-9056-19	2019	MNDOT	SECT 5310: NEWTRAX; MOBILITY MANAGEMENT	0.0	NB	TRANSIT OPERATIONS	FTA	200,000	-	-	160,000	-	-	40,000
2075	C	BB	TRF-9107-19	2019	MNDOT	SECT 5310: GREATER MN TRANSIT CAPITAL INCLUDING RURAL TRANSIT BUSES, MOBILITY MANAGEMENT AND ITS PROJECTS	0.0	NB	PURCHASE BUS	FTA	1,943,750	-	-	1,555,000	-	-	388,750
2076	C	BB	TRF-9110-19	2019	MNDOT	SECT 5310: MN TRANSIT CAPITAL INCLUDING LARGE URBAN TRANSIT BUSES, MOBILITY MANAGEMENT, AND ITS PROJECTS	0.0	NB	PURCHASE BUS	FTA	2,123,750	-	-	1,699,000	-	-	424,750
2077	C	BB	TRF-9117-19	2019	MNDOT	SECT 5310: DAKOTA COUNTY; MOBILITY MANAGEMENT	0.0	NB	TRANSIT OPERATIONS	FTA	300,000	-	-	240,000	-	-	60,000
2078	C	BB	TRF-9117-20	2019	MNDOT	SECT 5310: DAKOTA COUNTY; MOBILITY MANAGEMENT	0.0	NB	TRANSIT OPERATIONS	FTA	300,000	-	-	240,000	-	-	60,000
2079	C	BB	TRF-9122-19	2019	MNDOT	SECT 5310: SMALL URBAN TRANSIT CAPITAL INCLUDING SMALL URBAN TRANSIT BUSES, MOBILITY MANAGEMENT, AND ITS PROJECTS	0.0	NB	PURCHASE BUS	FTA	987,500	-	-	790,000	-	-	197,500
											6,275,000	-	-	5,020,000	-	-	1,255,000

FTA - SECTION 5310

FY 2018-FY 2021 STATE TRANSPORTATION IMPROVEMENT PROGRAM (STIP)

Seq. #	ATP	ROUTE SYSTEM	PROJECT NUMBER	YEAR	AGENCY	PROJECT DESCRIPTION	MILE	PRGM	WORK TYPE	PROPOSED FUND	STIP TOTAL	FHWA	AC	FTA	TH	BOND	OTHER
2084	C	BB	TRF-0051-20	2020	MNDOT	SECT 5310: SCOTT COUNTY; MOBILITY MANAGEMENT	0.0	NB	TRANSIT OPERATIONS	FTA	420,000	-	-	336,000	-	-	84,000
2085	C	BB	TRF-9056-20	2020	MNDOT	SECT 5310: NEWTRAX; MOBILITY MANAGEMENT	0.0	NB	TRANSIT OPERATIONS	FTA	200,000	-	-	160,000	-	-	40,000
2088	C	BB	TRF-9107-20	2020	MNDOT	SECT 5310: GREATER MN TRANSIT CAPITAL INCLUDING RURAL TRANSIT BUSES, MOBILITY MANAGEMENT AND ITS PROJECTS	0.0	NB	PURCHASE BUS	FTA	1,943,750	-	-	1,555,000	-	-	388,750
2089	C	BB	TRF-9110-20	2020	MNDOT	SECT 5310: MN TRANSIT CAPITAL INCLUDING LARGE URBAN TRANSIT BUSES, MOBILITY MANAGEMENT, AND ITS PROJECTS	0.0	NB	PURCHASE BUS	FTA	2,186,250	-	-	1,749,000	-	-	437,250
2090	C	BB	TRF-9122-20	2020	MNDOT	SECT 5310: SMALL URBAN TRANSIT CAPITAL INCLUDING SMALL URBAN TRANSIT BUSES, MOBILITY MANAGEMENT AND ITS PROJECTS	0.0	NB	PURCHASE BUS	FTA	987,500	-	-	790,000	-	-	197,500
											5,737,500	-	-	4,590,000	-	-	1,147,500

FTA - SECTION 5310

FY 2018-FY 2021 STATE TRANSPORTATION IMPROVEMENT PROGRAM (STIP)

Seq. #	ATP	ROUTE SYSTEM	PROJECT NUMBER	YEAR	AGENCY	PROJECT DESCRIPTION	MILE	PRGM	WORK TYPE	PROPOSED FUND	STIP TOTAL	FHWA	AC	FTA	TH	BOND	OTHER
2096	C	BB	TRF-0051-21	2021	MNDOT	SECT 5310: SCOTT COUNTY; MOBILITY MANAGEMENT	0.0	NB	TRANSIT OPERATIONS	FTA	420,000	-	-	336,000	-	-	84,000
2097	C	BB	TRF-9056-21	2021	MNDOT	SECT 5310: NEWTRAX; MOBILITY MANAGEMENT	0.0	NB	TRANSIT OPERATIONS	FTA	200,000	-	-	160,000	-	-	40,000
2100	C	BB	TRF-9107-21	2021	MNDOT	SECT 5310: GREATER MN TRANSIT CAPITAL INCLUDING RURAL TRANSIT BUSES, MOBILITY MANAGEMENT AND ITS PROJECTS	0.0	NB	PURCHASE BUS	FTA	1,992,344	-	-	1,593,875	-	-	398,469
2101	C	BB	TRF-9110-21	2021	MNDOT	SECT 5310: MN TRANSIT CAPITAL INCLUDING LARGE URBAN TRANSIT BUSES, MOBILITY MANAGEMENT, AND ITS PROJECTS	0.0	NB	PURCHASE BUS	FTA	2,241,250	-	-	1,793,000	-	-	448,250
2102	C	BB	TRF-9117-21	2021	MNDOT	SECT 5310 DAKOTA COUNTY; MOBILITY MANAGEMENT	0.0	NB	TRANSIT OPERATIONS	FTA	300,000	-	-	240,000	-	-	60,000
2103	C	BB	TRF-9122-21	2021	MNDOT	SECT 5310: SMALL URBAN TRANSIT CAPITAL INCLUDING SMALL URBAN TRANSIT BUSES, MOBILITY MANAGEMENT AND ITS PROJECTS	0.0	NB	PURCHASE BUS	FTA	1,012,188	-	-	809,750	-	-	202,438
											6,165,782	-	-	4,932,625	-	-	1,233,157

FTA - SECTION 5311 & 5311(f)																	
FY 2018-FY 2021 STATE TRANSPORTATION IMPROVEMENT PROGRAM (STIP)																	
Seq. #	ATP	ROUTE SYSTEM	PROJECT NUMBER	YEAR	AGENCY	PROJECT DESCRIPTION	MILE	PRGM	WORK TYPE	PROPOSED FUND	STIP TOTAL	FHWA	AC	FTA	TH	BOND	OTHER
2061	C	BB	TRF-9081-18	2018	MNDOT	SECT 5311(F): INTER-CITY BUS PROGRAM: INCLUDES OPERATING (50%/100%) CAPITAL VEHICLE PURCHASES (80%), CAPITAL VEHICLE REHAB (80%), MARKETING (80%)	0.0	OB	TRANSIT OPERATIONS	FTA	5,500,000	-	-	2,200,000	-	-	3,300,000
2062	C	BB	TRF-9101-18	2018	MNDOT	SECT 5311: GREATER MN TRANSIT OPERATING; PUBLIC TRANSIT OPERATING ASSISTANCE	0.0	OB	TRANSIT OPERATIONS	FTA	57,500,000	-	-	15,300,000	-	-	42,200,000
											63,000,000	-	-	17,500,000	-	-	45,500,000
2073	C	BB	TRF-9081-19	2019	MNDOT	SECT 5311(F): INTER-CITY BUS PROGRAM: INCLUDES OPERATING (50%/100%) CAPITAL VEHICLE PURCHASES (80%), CAPITAL VEHICLE REHAB (80%), MARKETING (80%)	0.0	OB	TRANSIT OPERATIONS	FTA	5,850,000	-	-	2,500,000	-	-	3,350,000
2074	C	BB	TRF-9101-19	2019	MNDOT	SECT 5311: GREATER MN TRANSIT OPERATING; PUBLIC TRANSIT OPERATING ASSISTANCE	0.0	OB	TRANSIT OPERATIONS	FTA	59,600,000	-	-	15,800,000	-	-	43,800,000
											65,450,000	-	-	18,300,000	-	-	47,150,000
2086	C	BB	TRF-9081-20	2020	MNDOT	SECT 5311(F): INTER-CITY BUS PROGRAM: INCLUDES OPERATING (50%/100%) CAPITAL VEHICLE PURCHASES (80%), CAPITAL VEHICLE REHAB (80%), MARKETING (80%)	0.0	OB	TRANSIT OPERATIONS	FTA	6,200,000	-	-	2,750,000	-	-	3,450,000
2087	C	BB	TRF-9101-20	2020	MNDOT	SECT 5311: GREATER MN TRANSIT OPERATING; PUBLIC TRANSIT OPERATING ASSISTANCE	0.0	OB	TRANSIT OPERATIONS	FTA	61,750,000	-	-	16,200,000	-	-	45,550,000
											67,950,000	-	-	18,950,000	-	-	49,000,000
2098	C	BB	TRF-9081-21	2021	MNDOT	SECT 5311(F): INTER-CITY BUS PROGRAM: INCLUDES OPERATING (50%/100%) CAPITAL VEHICLE PURCHASES (80%), CAPITAL VEHICLE REHAB (80%), MARKETING (80%)	0.0	OB	TRANSIT OPERATIONS	FTA	6,550,000	-	-	3,000,000	-	-	3,550,000
2099	C	BB	TRF-9101-21	2021	MNDOT	SECT 5311: GREATER MN TRANSIT OPERATING; PUBLIC TRANSIT OPERATING ASSISTANCE	0.0	OB	TRANSIT OPERATIONS	FTA	63,800,000	-	-	16,500,000	-	-	47,300,000
											70,350,000	-	-	19,500,000	-	-	50,850,000

FTA - SECTION 5337

FY 2018-FY 2021 STATE TRANSPORTATION IMPROVEMENT PROGRAM (STIP)

Seq. #	ATP	ROUTE SYSTEM	PROJECT NUMBER	YEAR	AGENCY	PROJECT DESCRIPTION	MILE	PRGM	WORK TYPE	PROPOSED FUND	STIP TOTAL	FHWA	AC	FTA	TH	BOND	OTHER
1360	M	BB	TRF-TCMT-18	2018	MET COUNCIL-MT	SECT 5337: TWIN CITIES MET COUNCIL MT-RAIL VEHICLE OVERHAUL AND MAINTENANCE	0.0	GR	TRANSIT OPERATIONS	FTA	11,425,000	-	-	9,140,000	-	-	2,285,000
1364	M	BB	TRF-TCMT-18AP	2018	MET COUNCIL-MT	SECT 5337: TWIN CITIES MET COUNCIL MT-ASSOCIATED CAPITAL MAINTENANCE - BUS	0.0	GR	TRANSIT OPERATIONS	FTA	3,125,453	-	-	2,500,362	-	-	625,091
1371	M	BB	TRF-TCMT-18AW	2018	MET COUNCIL-MT	SECT 5337: TWIN CITIES MET COUNCIL MT - RAIL PUBLIC FACILITIES MAINTENANCE AND REHAB INITIATIVES: SIGNS, LIGHTS, SECURITY, HEAT	0.0	GR	TRANSIT OPERATIONS	FTA	600,000	-	-	480,000	-	-	120,000
1372	M	BB	TRF-TCMT-18AX	2018	MET COUNCIL-MT	SECT 5337: TWIN CITIES MET COUNCIL MT - RAIL SYSTEM REHAB: TRACK REHAB REPAIR, MISCELLANEOUS MAINTENANCE, CATENARY, POWER SYSTEMS	0.0	GR	TRANSIT OPERATIONS	FTA	5,750,000	-	-	4,600,000	-	-	1,150,000
1374	M	BB	TRF-TCMT-18C	2018	MET COUNCIL-MT	SECT 5337: TWIN CITIES MET COUNCIL MT - BUS AND LIGHT RAIL SUPPORT FACILITY REHAB AND RENOVATE: HOISTS, EQUIPMENT, FACILITY APPURTENANCES, ROOF REFURBISHMENT	0.0	GR	TRANS GRNT CAP IMP, NON-VEHCL	FTA	1,750,000	-	-	1,400,000	-	-	350,000
1377	M	BB	TRF-TCMT-18N	2018	MET COUNCIL-MT	SECT 5337: TWIN CITIES MET COUNCIL MT - CAPITAL LEASE-TIRES	0.0	GR	TRANSIT OPERATIONS	FTA	2,762,278	-	-	2,209,822	-	-	552,456
1381	M	BB	TRF-TCMT-18T	2018	MET COUNCIL-MT	SECT 5337: TWIN CITIES MET COUNCIL MT - BUS ACQUISITION	0.0	GR	TRANSIT VEHCL PRCH	FTA	6,974,192	-	-	5,579,354	-	-	1,394,838
											32,386,923	-	-	25,909,538	-	-	6,477,385

FTA - SECTION 5337

FY 2018-FY 2021 STATE TRANSPORTATION IMPROVEMENT PROGRAM (STIP)

Seq. #	ATP	ROUTE SYSTEM	PROJECT NUMBER	YEAR	AGENCY	PROJECT DESCRIPTION	MILE	PRGM	WORK TYPE	PROPOSED FUND	STIP TOTAL	FHWA	AC	FTA	TH	BOND	OTHER
1526	M	BB	TRF-TCMT-19AA	2019	MET COUNCIL-MT	SECT 5337: TWIN CITIES MET COUNCIL MT-CAPITAL LEASE-TIRES	0.0	GR	TRANSIT OPERATIONS	FTA	2,913,621	-	-	2,330,897	-	-	582,724
1532	M	BB	TRF-TCMT-19AM	2019	MET COUNCIL-MT	SECT 5337: TWIN CITIES MET COUNCIL MT-BUS AND RAIL SUPPORT FACILITY REHAB AND RENOVATE: HOISTS, EQUIPMENT, FACILITY APPURTENANCES, ROOF REFURBISHMENT	0.0	GR	TRANS GRNT CAP IMP, NON-VEHCL	FTA	1,550,000	-	-	1,240,000	-	-	310,000
1535	M	BB	TRF-TCMT-19AQ	2019	MET COUNCIL-MT	SECT 5337: TWIN CITIES MET COUNCIL MT-RAIL MISCELLANEOUS EQUIPMENT REHAB RENOVATE (VIDEO, TRAIN OPERATOR TECH, SYSTEMS TECH, SECURITY, TRACK TECHNOLOGY AND EQUIPMENT)	0.0	GR	TRANSIT OPERATIONS	FTA	1,525,000	-	-	1,220,000	-	-	305,000
1536	M	BB	TRF-TCMT-19AR	2019	MET COUNCIL-MT	SECT 5337: TWIN CITIES MET COUNCIL MT - RAIL PUBLIC FACILITIES MAINTENANCE AND REHAB INITIATIVES: SIGNS, LIGHTS, SECURITY, HEAT	0.0	GR	TRANS GRNT CAP IMP, NON-VEHCL	FTA	1,400,000	-	-	1,120,000	-	-	280,000
1537	M	BB	TRF-TCMT-19AS	2019	MET COUNCIL-MT	SECT 5337: TWIN CITIES MET COUNCIL MT-RAIL SYSTEM REHAB: TRACK REHAB REPAIR, MISCELLANEOUS MAINTENANCE, CATENARY, POWER SYSTEMS	0.0	GR	TRANS GRNT CAP IMP, NON-VEHCL	FTA	9,400,000	-	-	7,520,000	-	-	1,880,000
1539	M	BB	TRF-TCMT-19D	2019	MET COUNCIL-MT	SECT 5337: TWIN CITIES MET COUNCIL MT-BUS ACQUISITION	0.0	GR	TRANSIT VEHCL PRCH	FTA	11,848,256	-	-	9,478,604	-	-	2,369,652
1540	M	BB	TRF-TCMT-19E	2019	MET COUNCIL-MT	SECT 5337: TWIN CITIES MET COUNCIL MT-RAIL VEHICLE MAINTENANCE AND OVERHAUL	0.0	GR	TRANSIT OPERATIONS	FTA	12,500,000	-	-	10,000,000	-	-	2,500,000
											41,136,877	-	-	32,909,501	-	-	8,227,376

FTA - SECTION 5337

FY 2018-FY 2021 STATE TRANSPORTATION IMPROVEMENT PROGRAM (STIP)

Seq. #	ATP	ROUTE SYSTEM	PROJECT NUMBER	YEAR	AGENCY	PROJECT DESCRIPTION	MILE	PRGM	WORK TYPE	PROPOSED FUND	STIP TOTAL	FHWA	AC	FTA	TH	BOND	OTHER
1667	M	BB	TRF-TCMT-20AB	2020	MET COUNCIL-MT	SECT 5337: TWIN CITIES MET COUNCIL MT-BUS PUBLIC FACILITIES MAINTENANCE REHAB RENOVATE SIGNS, LIGHTS, HEAT	0.0	GR	TRANS GRNT CAP IMP, NON-VEHCL	FTA	500,000	-	-	400,000	-	-	100,000
1668	M	BB	TRF-TCMT-20AC	2020	MET COUNCIL-MT	SECT 5337: TWIN CITIES MET COUNCIL MT - BUS AND RAIL SUPPORT FACILITY REHAB AND RENOVATE: HOISTS, EQUIPMENT, FACILITY APPURTENANCES, ROOF	0.0	GR	TRANS GRNT CAP IMP, NON-VEHCL	FTA	1,550,000	-	-	1,240,000	-	-	310,000
1671	M	BB	TRF-TCMT-20AF	2020	MET COUNCIL-MT	SECT 5337: TWIN CITIES MET COUNCIL MT - RAIL PUBLIC FACILITIES MAINTENANCE AND REHAB INITIATIVES: SIGNS, LIGHTS, SECURITY, HEAT	0.0	GR	TRANS GRNT CAP IMP, NON-VEHCL	FTA	1,600,000	-	-	1,280,000	-	-	320,000
1674	M	BB	TRF-TCMT-20F	2020	MET COUNCIL-MT	SECT 5337: TWIN CITIES MET COUNCIL MT - BUS ACQUISITION	0.0	GR	TRANSIT VEHCL PRCH	FTA	15,277,291	-	-	12,221,832	-	-	3,055,459
1679	M	BB	TRF-TCMT-20P	2020	MET COUNCIL-MT	SECT 5337: TWIN CITIES MET COUNCIL MT - RAIL MISCELLANEOUS EQUIPMENT REHAB RENOVATE (VIDEO, TRAIN OPERATOR TECH, SYSTEMS TECH, SECURITY, TRACK TECHNOLOGY AND EQUIPMENT)	0.0	GR	TRANS GRNT CAP IMP, NON-VEHCL	FTA	1,825,000	-	-	1,460,000	-	-	365,000
1680	M	BB	TRF-TCMT-20Q	2020	MET COUNCIL-MT	SECT 5337: TWIN CITIES MET COUNCIL MT - RAIL VEHICLE MAINTENANCE AND OVERHAUL	0.0	GR	TRANSIT OPERATIONS	FTA	7,400,000	-	-	5,920,000	-	-	1,480,000
1681	M	BB	TRF-TCMT-20R	2020	MET COUNCIL-MT	SECT 5337: TWIN CITIES MET COUNCIL MT - RAIL SYSTEM REHAB: TRACK REHAB REPAIR, MISCELLANEOUS MAINTENANCE, CATENARY, POWER SYSTEMS	0.0	GR	TRANSIT OPERATIONS	FTA	600,000	-	-	480,000	-	-	120,000
1683	M	BB	TRF-TCMT-20V	2020	MET COUNCIL-MT	SECT 5337: TWIN CITIES MET COUNCIL MT - CAPITAL LEASE-TIRES	0.0	GR	TRANSIT OPERATIONS	FTA	3,073,453	-	-	2,458,762	-	-	614,691
											31,825,744	-	-	25,460,594	-	-	6,365,150

FTA - SECTION 5337

FY 2018-FY 2021 STATE TRANSPORTATION IMPROVEMENT PROGRAM (STIP)

Seq. #	ATP	ROUTE SYSTEM	PROJECT NUMBER	YEAR	AGENCY	PROJECT DESCRIPTION	MILE	PRGM	WORK TYPE	PROPOSED FUND	STIP TOTAL	FHWA	AC	FTA	TH	BOND	OTHER
1779	M	BB	TRF-TCMT-21	2021	MET COUNCIL-MT	SECT 5337: TWIN CITIES MET COUNCIL MT- ASSOCIATED CAPITAL MAINTENANCE - BUS	0.0	GR	TRANSIT OPERATIONS	FTA	1,103,642	-	-	882,914	-	-	220,728
1780	M	BB	TRF-TCMT-21A	2021	MET COUNCIL-MT	SECT 5337: TWIN CITIES MET COUNCIL MT - BUS ACQUISITION	0.0	GR	TRANSIT VEHCL PRCH	FTA	20,138,173	-	-	16,110,538	-	-	4,027,635
1783	M	BB	TRF-TCMT-21D	2021	MET COUNCIL-MT	SECT 5337: TWIN CITIES MET COUNCIL MT - BUS AND RAIL SUPPORT FACILITY REHAB AND RENOVATE: HOISTS, EQUIPMENT, FACILITY	0.0	GR	TRANS GRNT CAP IMP, NON-VEHCL	FTA	1,550,000	-	-	1,240,000	-	-	310,000
1787	M	BB	TRF-TCMT-21H	2021	MET COUNCIL-MT	SECT 5337: TWIN CITIES MET COUNCIL MT - RAIL VEHICLE OVERHAUL AND MAINTENANCE	0.0	GR	TRANSIT OPERATIONS	FTA	4,150,000	-	-	3,320,000	-	-	830,000
1788	M	BB	TRF-TCMT-21J	2021	MET COUNCIL-MT	SECT 5337: TWIN CITIES MET COUNCIL MT - RAIL SYSTEM REHAB: TRACK REHAB REPAIR, MISCELLANEOUS MAINTENANCE, CATENARY, POWER SYSTEMS	0.0	GR	TRANSIT OPERATIONS	FTA	6,500,000	-	-	5,200,000	-	-	1,300,000
1789	M	BB	TRF-TCMT-21K	2021	MET COUNCIL-	SECT 5337: TWIN CITIES MET COUNCIL MT -	0.0	GR	TRANSIT	FTA	3,242,261	-	-	2,593,809	-	-	648,452
											36,684,076	-	-	29,347,261	-	-	7,336,815

FTA - SECTION 5339

FY 2018-FY 2021 STATE TRANSPORTATION IMPROVEMENT PROGRAM (STIP)

Seq. #	ATP	ROUTE SYSTEM	PROJECT NUMBER	YEAR	AGENCY	PROJECT DESCRIPTION	MILE	PRGM	WORK TYPE	PROPOSED FUND	STIP TOTAL	FHWA	AC	FTA	TH	BOND	OTHER
10	1	BB	TRF-0016-18T	2018	DULUTH TRANSIT AUTHORITY	SECT 5339: DULUTH TRANSIT AUTHORITY - REPLACE THREE STRIDE BUSES	0.0	BB	TRANSIT VEHCL PRCH	FTA	816,000	-	-	652,800	-	-	163,200
418	3	BB	TRF-0048-18T	2018	METRO BUS	SECT 5339: ST CLOUD MTC -PURCHASE (5) CNG REPLACEMENT ADA DAR BUSES	0.0	BB	TRANSIT VEHCL PRCH	FTA	1,100,000	-	-	880,000	-	-	220,000
419	3	BB	TRF-0048-18TA	2018	METRO BUS	SECT 5339: ST CLOUD MTC: CANAPY FOR CNG FUELING STATION	0.0	BB	TRANS GRNT CAP IMP	FTA	200,000	-	-	160,000	-	-	40,000
420	3	BB	TRF-0048-18TB	2018	METRO BUS	SECT 5339: ST CLOUD MTC; PURCHASE INFORMATION TECHNOLOGY PROJECTS	0.0	BB	TRANS GRNT CAP IMP	FTA	41,000	-	-	32,800	-	-	8,200
697	4	BB	TRF-0034-18T	2018	MOORHEAD	SECT 5339: CITY OF MOORHEAD, PURCHASE REPLACEMENT STD 35 FT BUS - UNIT 593	0.0	BB	TRANSIT VEHCL PRCH	FTA	495,000	-	-	396,000	-	-	99,000
839	6	BB	TRF-0047-18D	2018	ROCHESTER	SECT 5339: CITY OF ROCHESTER DAR, PURCHASE 2 BUSES (CLASS 600)	0.0	BB	TRANSIT VEHCL PRCH	FTA	330,000	-	-	264,000	-	-	66,000
1362	M	BB	TRF-TCMT-18AH	2018	MET COUNCIL-MT	SECT 5339: TWIN CITIES MET COUNCIL MT - BUS ACQUISITION	0.0	BB	TRANSIT VEHCL PRCH	FTA	6,974,192	-	-	5,579,354	-	-	1,394,838
											9,956,192	-	-	7,964,954	-	-	1,991,238

FTA - SECTION 5339

FY 2018-FY 2021 STATE TRANSPORTATION IMPROVEMENT PROGRAM (STIP)

Seq. #	ATP	ROUTE SYSTEM	PROJECT NUMBER	YEAR	AGENCY	PROJECT DESCRIPTION	MILE	PRGM	WORK TYPE	PROPOSED FUND	STIP TOTAL	FHWA	AC	FTA	TH	BOND	OTHER
894	6	BB	TRF-0047-19C	2019	ROCHESTER	SECT 5339: CITY OF ROCHESTER; PURCHASE SIX (6) STD 40 FT REPLACEMENT BUSES	0.0	BB	TRANSIT VEHCL PRCH	FTA	2,900,000	-	-	1,680,000	-	-	1,220,000
1102	7	BB	TRF-0028-19T	2019	MANKATO	SECT 5339: CITY OF MANKATO PURCHASE ONE(1) BUS <30 FT REPLACEMENT BUS (CLASS 400)	0.0	BB	TRANSIT VEHCL PRCH	FTA	200,000	-	-	160,000	-	-	40,000
2081	C	MN	TRF-9106-19	2019	MNDOT	SECT 5339: GREATER MN TRANSIT CAPITAL, INCLUDING TRANSIT BUSES, TRANSIT FACILITIES, AND TRANSIT ITS CAPITAL	0.0	BB	PURCHASE BUS	FTA	1,875,000	-	-	1,500,000	-	-	375,000
1529	M	BB	TRF-TCMT-19AE	2019	MET COUNCIL-MT	SECT 5339: TWIN CITIES MET COUNCIL MT-BUS ACQUISITION	0.0	BB	TRANSIT VEHCL PRCH	FTA	11,848,256	-	-	9,478,604	-	-	2,369,652
											16,823,256	-	-	12,818,604	-	-	4,004,652

FTA - SECTION 5339

FY 2018-FY 2021 STATE TRANSPORTATION IMPROVEMENT PROGRAM (STIP)

Seq. #	ATP	ROUTE SYSTEM	PROJECT NUMBER	YEAR	AGENCY	PROJECT DESCRIPTION	MILE	PRGM	WORK TYPE	PROPOSED FUND	STIP TOTAL	FHWA	AC	FTA	TH	BOND	OTHER
1142	7	BB	TRF-0028-20T	2020	MANKATO	SECT 5339: CITY OF MANKATO PURCHASE ONE(1) LOW FLOOR REPLACEMENT BUS (CLASS 400)	0.0	BB	TRANSIT VEHCL PRCH	FTA	200,000	-	-	160,000	-	-	40,000
2092	C	MN	TRF-9106-20	2020	MNDOT	SECT 5339: GREATER MN TRANSIT CAPITAL, INCLUDING TRANSIT BUSES, TRANSIT FACILITIES, AND TRANSIT ITS CAPITAL	0.0	BB	PURCHASE BUS	FTA	2,187,500	-	-	1,750,000	-	-	437,500
1675	M	BB	TRF-TCMT-20G	2020	MET COUNCIL-MT	SECT 5339: TWIN CITIES MET COUNCIL MT - BUS ACQUISITION	0.0	BB	TRANSIT VEHCL PRCH	FTA	15,277,291	-	-	12,221,832	-	-	3,055,459
											17,664,791	-	-	14,131,832	-	-	3,532,959

FTA - SECTION 5339

FY 2018-FY 2021 STATE TRANSPORTATION IMPROVEMENT PROGRAM (STIP)

Seq. #	ATP	ROUTE SYSTEM	PROJECT NUMBER	YEAR	AGENCY	PROJECT DESCRIPTION	MILE	PRGM	WORK TYPE	PROPOSED FUND	STIP TOTAL	FHWA	AC	FTA	TH	BOND	OTHER
983	6	BB	TRF-0047-21B	2021	ROCHESTER	SECT 5339: ROCHESTER ; PURCHASE (2) DAR REPLACEMENT BUSES	0.0	BB	TRANSIT VEHCL PRCH	FTA	645,000	-	-	516,000	-	-	129,000
984	6	BB	TRF-0047-21C	2021	ROCHESTER	SECT 5339: ROCHESTER; PURCHASE TWO (2) ST 40 FT EXPANSION BUS	0.0	BB	TRANSIT VEHCL PRCH	FTA	1,070,000	-	-	856,000	-	-	214,000
1172	7	BB	TRF-0028-21T	2021	MANKATO	SECT 5339: CITY OF MANKATO PURCHASE ONE(1) BUS <30 FT REPLACEMENT BUS (CLASS 400)	0.0	BB	TRANSIT VEHCL PRCH	FTA	200,000	-	-	160,000	-	-	40,000
1173	7	BB	TRF-0028-21TA	2021	MANKATO	SECT 5339: CITY OF MANKATO PURCHASE ONE(1) STD 40 FT REPLACEMENT BUS (CLASS 700)	0.0	BB	TRANSIT VEHCL PRCH	FTA	530,000	-	-	424,000	-	-	106,000
2105	C	MN	TRF-9106-21	2021	MNDOT	SECT 5339: GREATER MN TRANSIT CAPITAL, INCLUDING TRANSIT BUSES, TRANSIT FACILITIES, AND TRANSIT ITS CAPITAL	0.0	BB	PURCHASE BUS	FTA	1,125,000	-	-	900,000	-	-	225,000
1781	M	BB	TRF-TCMT-21B	2021	MET COUNCIL-MT	SECT 5339: TWIN CITIES MET COUNCIL MT - BUS ACQUISITION	0.0	BB	TRANSIT VEHCL PRCH	FTA	20,138,173	-	-	16,110,538	-	-	4,027,635
											23,708,173	-	-	18,966,538	-	-	4,741,635

FTA - CONGESTION MITIGATION & AIR QUALITY (CMAQ)																	
FY 2018-FY 2021 STATE TRANSPORTATION IMPROVEMENT PROGRAM (STIP)																	
Seq. #	ATP	ROUTE SYSTEM	PROJECT NUMBER	YEAR	AGENCY	PROJECT DESCRIPTION	MILE	PRGM	WORK TYPE	PROPOSED FUND	STIP TOTAL	FHWA	AC	FTA	TH	BOND	OTHER
1384	M	BB	TRS-TCMT-18	2018	MET COUNCIL-MT	CMAQ: PURCHASE TICKET/FARE MACHINES, ELECTRICAL/COMMUNICATIONS EQUIPMENT FOR CHICAGO AVE CORRIDOR	0.0	TR	TRANS GRNT CAP IMP, NON-VEHCL	CMAQ	5,261,579	4,104,320	-	-	-	-	1,157,259
1385	M	BB	TRS-TCMT-18A	2018	MET COUNCIL-MT	CMAQ: PURCHASE UP TO FOURTEEN (14) 60' ARTICULATED BUSES, PURCHASE TICKET/FARE MACHINES, ELECTRICAL/COMMUNICATIONS EQUIPMENT FOR EMERSON-FREEMONT AVE CORRIDOR	0.0	TR	TRANSIT VEHCL PRCH	CMAQ	8,840,038	7,072,030	-	-	-	-	1,768,008
1386	M	BB	TRS-TCMT-18E	2018	MET COUNCIL-MT	CONSTRUCTION OF EXPANDED SIDEWALK SPACE AND BUS BUMP-OUTS AND INSTALLATION OF SHELTERS WITH HEAT, LIGHTS, REAL-TIME INFORMATION, AND SECURITY FEATURES ALONG PENN AVE CORRIDOR	8.4	TR	TRANS GRNT CAP IMP, NON-VEHCL	CMAQ	8,750,000	7,000,000	-	-	-	-	1,750,000
											22,851,617	18,176,350	-	-	-	-	4,675,267
1525	M	BB	090-080-017	2019	MVTA	APPLE VALLEY TRANSIT STATION EXPANSION - EXPAND CAPACITY BY 330 SPACES AT CEDAR AVE AND GARRET AVE	0.0	TR	TRANS GRNT CAP IMP, NON-VEHCL	CMAQ	7,138,800	5,711,040	-	-	-	-	1,427,760
1548	M	BB	TRS-TCMT-19C	2019	MET COUNCIL-MT	CMAQ: PURCHASE UP TO 10 60' ARTICULATED BUSES FOR CHICAGO AVE CORRIDOR	0.0	TR	TRANSIT VEHCL PRCH	CMAQ	4,226,239	3,380,991	-	-	-	-	845,248
											11,365,039	9,092,031	-	-	-	-	2,273,008
1688	M	BB	TRS-TCMT-20A	2020	MET COUNCIL-MT	PURCHASE 4 EXPANSION 60-FOOT ARTICULATED BUSES, 14 60-FOOT BUSES IN LIEU OF 40-FOOT PLANNED REPLACEMENT BUSES, LARGER VEHICLE DOORS, AND TECHNOLOGY IMPROVEMENTS FOR LAKE ST CORRIDOR	8.2	TR	TRANSIT VEHCL PRCH	CMAQ	8,750,000	7,000,000	-	-	-	-	1,750,000
1689	M	BB	TRS-TCMT-20B	2020	SOUTHWEST TRANSIT	PURCHASE EIGHT 35-40 FOOT CUTAWAY VEHICLES AND OPERATE SERVICE FOR CONNECTOR SERVICE BETWEEN EDEN PRAIRIE AND MALL OF AMERICA	35.0	TR	TRANSIT VEHCL PRCH	CMAQ	7,004,381	5,603,505	-	-	-	-	1,400,876
											15,754,381	12,603,505	-	-	-	-	3,150,876
1797	M	BB	TRS-TCMT-21A	2021	MET COUNCIL-MT	PURCHASE 9 EXPANSION 60-FOOT ARTICULATED BUSES, LARGER VEHICLE DOORS, AND TECHNOLOGY IMPROVEMENTS FOR HENNEPIN AVE CORRIDOR	4.1	TR	TRANSIT VEHCL PRCH	CMAQ	8,750,000	7,000,000	-	-	-	-	1,750,000
1798	M	BB	TRS-TCMT-21B	2021	MET COUNCIL-MT	PURCHASE FIVE BUSES AND OPERATE SERVICE FOR TRANSIT IMPROVEMENT ON UNIVERSITY AVE, CRETIN AVE, GRAND AVE, 5TH/6TH ST, 3RD ST EAST, AND MCKNIGHT RD IN ST PAUL	15.6	TR	TRANSIT VEHCL PRCH	CMAQ	7,653,055	6,122,444	-	-	-	-	1,530,611
											16,403,055	13,122,444	-	-	-	-	3,280,611

FTA - SURFACE TRANSPORTATION BLOCK GRANT PROGRAM (STBGP)										FY 2018-FY 2021 STATE TRANSPORTATION IMPROVEMENT PROGRAM (STIP)							
Seq. #	ATP	ROUTE SYSTEM	PROJECT NUMBER	YEAR	AGENCY	PROJECT DESCRIPTION	MILE	PRGM	WORK TYPE	PROPOSED FUND	STIP TOTAL	FHWA	AC	FTA	TH	BOND	OTHER
421	3	BB	TRS-0048-18T	2018	METRO BUS	ST CLOUD MTC; PURCHASE THREE (3) FIXED ROUTE REPLACEMENT ST 40 FT CNG BUSES	0.0	TR	TRANSIT VEHCL PRCH	STBGP	1,700,000	1,360,000	-	-	-	-	340,000
422	3	BB	TRS-0048-18TA	2018	METRO BUS	ST CLOUD MTC; PURCHASE MOBILE FARE COLLECTION EQUIPMENT	0.0	TR	TRANS GRNT CAP IMP	STBGP	350,000	280,000	-	-	-	-	70,000
842	6	BB	TRS-0047-18T	2018	ROCHESTER	SECT 5307: CITY OF ROCHESTER; PURCHASE SIX (6) 40 FT EXPANSION BUSES	0.0	TR	TRANSIT VEHCL PRCH	STBGP	2,900,000	1,680,000	-	-	-	-	1,220,000
843	6	BB	TRS-0047-18TA	2018	ROCHESTER	SECT 5307: CITY OF ROCHESTER; PURCHASE FOUR (4) STD 40 FT REPLACEMENT BUSES	0.0	TR	TRANSIT VEHCL PRCH	STBGP	2,100,000	1,680,000	-	-	-	-	420,000
1387	M	BB	TRS-TCMT-18F	2018	EDEN PRAIRIE	CONSTRUCT EDEN PRAIRIE TOWN CENTER TRANSIT STATION ON THE SWLRT EXTENSION-INCLUDES CANOPY, PLATFORM, SYSTEMS & COMMUNICATION ELEMENTS, EARTHWORK, UTILITIES, ROADWAY, LIGHTING, RETAINING WALLS, TRAFFIC SIGNALS, SIDEWALKS, STREETScape AND WAYFINDING	0.2	TR	TRANS GRNT CAP IMP, NON-VEHCL	STBGP	7,676,950	6,141,560	-	-	-	-	1,535,390
1388	M	BB	TRS-TCMT-18G	2018	MET COUNCIL-MT	TECHNOLOGY UPGRADE AND DEVELOPMENT OF SERVICES TO ENHANCE COMMUNICATION ABOUT TRANSIT DETOURS AND SERVICE DISRUPTIONS	0.0	TR	TRANSIT OPERATIONS	STBGP	250,000	200,000	-	-	-	-	50,000
											14,976,950	11,341,560	-	-	-	-	3,635,390

FTA - SURFACE TRANSPORTATION BLOCK GRANT PROGRAM (STBGP)

FY 2018-FY 2021 STATE TRANSPORTATION IMPROVEMENT PROGRAM (STIP)

Seq. #	ATP	ROUTE SYSTEM	PROJECT NUMBER	YEAR	AGENCY	PROJECT DESCRIPTION	MILE	PRGM	WORK TYPE	PROPOSED FUND	STIP TOTAL	FHWA	AC	FTA	TH	BOND	OTHER
92	1	BB	TRS-0016-19T	2019	DULUTH TRANSIT AUTHORITY	DULUTH TRANSIT AUTHORITY; PURCHASE NINE (9) STANDARD 40 FT REPLACEMENT BUSES	0.0	TR	TRANSIT VEHCL PRCH	STBGP	4,600,000	3,680,000	-	-	-	-	920,000
510	3	BB	TRS-0048-19T	2019	METRO BUS	ST CLOUD MTC; PURCHASE 7 (CLASS 400) <30 FT REPLACEMENT CNG DAR BUSES	0.0	TR	TRANSIT VEHCL PRCH	STBGP	1,650,000	1,320,000	-	-	-	-	330,000
1549	M	BB	TRS-TCMT-19D	2019	MET COUNCIL-MT	CONSTRUCTION OF EXPANDED SIDEWALK SPACE AND BUS BUMP-OUTS AND INSTALLATION OF SHELTERS WITH HEAT, LIGHTS, REAL-TIME INFORMATION, AND SECURITY FEATURES ALONG CHICAGO AVE CORRIDOR	4.4	TR	TRANS GRNT CAP IMP, NON-VEHCL	STBGP	8,750,000	7,000,000	-	-	-	-	1,750,000
											15,000,000	12,000,000	-	-	-	-	3,000,000

FTA - SURFACE TRANSPORTATION BLOCK GRANT PROGRAM (STBGP)

FY 2018-FY 2021 STATE TRANSPORTATION IMPROVEMENT PROGRAM (STIP)

Seq. #	ATP	ROUTE SYSTEM	PROJECT NUMBER	YEAR	AGENCY	PROJECT DESCRIPTION	MILE	PRGM	WORK TYPE	PROPOSED FUND	STIP TOTAL	FHWA	AC	FTA	TH	BOND	OTHER
150	1	BB	TRS-0016-20T	2020	DULUTH TRANSIT AUTHORITY	DULUTH TRANSIT AUTHORITY; FACILITY REHABILITATION	0.0	TR	TRANSIT OPERATIONS	STBGP	300,000	240,000	-	-	-	-	60,000
579	3	BB	TRS-0048-20T	2020	METRO BUS	ST CLOUD MTC; PURCHASE <30 FT REPLACEMENT CNG DAR BUSES	0.0	TR	TRANSIT VEHCL PRCH	STBGP	1,200,000	960,000	-	-	-	-	240,000
580	3	BB	TRS-0048-20TA	2020	METRO BUS	ST CLOUD MTC; PURCHASE STD 35 FT REPLACEMENT CNG FIXED ROUTE BUSES	0.0	TR	TRANSIT VEHCL PRCH	STBGP	2,250,000	1,800,000	-	-	-	-	450,000
581	3	BB	TRS-0048-20TB	2020	METRO BUS	ST CLOUD MTC; PURCHASE RADIO COMMUNICATIONS SYSTEM	0.0	TR	TRANS GRNT CAP IMP	STBGP	420,000	336,000	-	-	-	-	84,000
582	3	BB	TRS-0048-20TC	2020	METRO BUS	ST. CLOUD MTC; FARE COLLECTION SYSTEM UPGRADE	0.0	TR	TRANS GRNT CAP IMP	STBGP	1,000,000	800,000	-	-	-	-	200,000
782	4	BB	TRS-0034-20T	2020	MOORHEAD	CITY OF MOORHEAD; PURCHASE ONE 30 FT EXPANSION BUS AND BUS RELATED EQUIPMENT	0.0	TR	TRANSIT VEHCL PRCH	STBGP	515,000	412,000	-	-	-	-	103,000
783	4	BB	TRS-0034-20TA	2020	MOORHEAD	CITY OF MOORHEAD; PURCHASE ONE <30 FT BUS AND BUS RELATED EQUIPMENT	0.0	TR	TRANSIT VEHCL PRCH	STBGP	85,000	68,000	-	-	-	-	17,000
784	4	BB	TRS-0034-20TB	2020	MOORHEAD	CITY OF MOORHEAD; PURCHASE ONE <30 FT BUS AND BUS RELATED EQUIPMENT	0.0	TR	TRANSIT VEHCL PRCH	STBGP	85,000	68,000	-	-	-	-	17,000
944	6	BB	TRS-0047-20T	2020	ROCHESTER	SECT 5307: CITY OF ROCHESTER; PURCHASE SEVEN (7) 40 FT EXPANSION BUSES	0.0	TR	TRANSIT VEHCL PRCH	STBGP	3,400,000	1,374,800	-	-	-	-	2,025,200
945	6	BB	TRS-0047-20TA	2020	ROCHESTER	SECT 5307: CITY OF ROCHESTER; PURCHASE FIVE (5) STD 40 FT REPLACEMENT BUSES	0.0	TR	TRANSIT VEHCL PRCH	STBGP	2,450,000	1,960,000	-	-	-	-	490,000
1690	M	BB	TRS-TCMT-20C	2020	MET COUNCIL-MT	HEYWOOD GARAGE EXPANSION DESIGN, ENGINEERING AND CONSTRUCTION	0.0	TR	TRANS GRNT CAP IMP, NON-VEHCL	STBGP	84,000,000	7,000,000	-	-	-	-	77,000,000
											95,705,000	15,018,800	-	-	-	-	80,686,200

FTA - SURFACE TRANSPORTATION BLOCK GRANT PROGRAM (STBGP)

FY 2018-FY 2021 STATE TRANSPORTATION IMPROVEMENT PROGRAM (STIP)

Seq. #	ATP	ROUTE SYSTEM	PROJECT NUMBER	YEAR	AGENCY	PROJECT DESCRIPTION	MILE	PRGM	WORK TYPE	PROPOSED FUND	STIP TOTAL	FHWA	AC	FTA	TH	BOND	OTHER
212	1	BB	TRS-0016-21T	2021	DULUTH TRANSIT AUTHORITY	DULUTH TRANSIT AUTHORITY; PURCHASE NINE (9) STANDARD 40 FT REPLACEMENT BUSES	0.0	TR	TRANSIT VEHCL PRCH	STBGP	4,695,000	3,756,000	-	-	-	-	939,000
213	1	BB	TRS-0016-21TA	2021	DULUTH TRANSIT AUTHORITY	DULUTH TRANSIT AUTHORITY; FACILITY REHABILITATION	0.0	TR	TRANS GRNT CAP IMP, NON-VEHCL	STBGP	400,000	320,000	-	-	-	-	80,000
639	3	BB	TRS-0048-21T	2021	METRO BUS	ST CLOUD MTC; PURCHASE REPLACEMENT MAINTENANCE VEHICLE	0.0	TR	TRANS GRNT CAP IMP	STBGP	40,000	32,000	-	-	-	-	8,000
640	3	BB	TRS-0048-21TA	2021	METRO BUS	ST CLOUD MTC; PURCHASE 1) <30 FT REPLACEMENT CNG DAR REPLACEMENT BUSES	0.0	TR	TRANSIT VEHCL PRCH	STBGP	230,000	184,000	-	-	-	-	46,000
641	3	BB	TRS-0048-21TB	2021	METRO BUS	ST CLOUD MTC; OPERATIONS FACILITY IMPROVEMENTS	0.0	TR	TRANS GRNT CAP IMP	STBGP	1,500,000	1,200,000	-	-	-	-	300,000
642	3	BB	TRS-0048-21TC	2021	METRO BUS	ST CLOUD MTC; PURCHASE 2 <30 FT REPLACEMENT CNG DAR EXPANSION BUSES	0.0	TR	TRANSIT VEHCL PRCH	STBGP	460,000	368,000	-	-	-	-	92,000
987	6	BB	TRS-0047-21T	2021	ROCHESTER	CITY OF ROCHESTER; PURCHASE FIVE (5) STD 40 FT REPLACEMENT BUSES	0.0	TR	TRANSIT VEHCL PRCH	STBGP	2,675,000	2,140,000	-	-	-	-	535,000
											10,000,000	8,000,000	-	-	-	-	2,000,000

Tribal Transportation Program (TTP)

TRIBAL TRANSPORTATION PROGRAM

The Tribal Transportation Program (TTP) is co-administered by the Federal Highway Administration's Office of Federal Lands Highway and the Department of the Interior's Bureau of Indian Affairs (BIA). The Indian tribal government, in cooperation with the BIA or FHWA, (and any state or local government, or metropolitan planning organization as may be appropriate), develops a Transportation Improvement Program (TIP) that includes all TTP eligible projects and activities on which the Tribe intends to expend its TTP funds. The TTP TIP is approved by the BIA and FHWA.

After approval, the TTP TIP is forwarded by FHWA to MnDOT for incorporation into the 2018-2021 State Transportation Improvement Program (STIP).



Indian Reservation Roads Programs Federal Lands Highway Any level TIP/EIP Report

REPORT FILTERS:
 Location = F-**-***
 program_class_code = 6K1
 CSTIP Type = TIP



Entity Name F53404 - BOIS FORTE BAND
 Program Class Code 6K1
 CSTIP Type TIP Fiscal Year 2017
 FHWA Approved Date 28-FEB-17 Funding Amount 870,288

FIRST PAGE FOR CSTIP

State 27 - Minnesota
 Location F53404 - Bois Forte

Projects on the CSTIP with this state are listed and subtotaled in this section
 Covers that part of the reservation within the current state.

		Phase	FY 2017 (\$)	FY 2018 (\$)	FY 2019 (\$)	FY 2020 (\$)	FY 2021 (\$)	Total
PCAS	F5340461	PE	0	0	0	5,000	0	5,000
Class	R	CONS	0	0	0	73,141	0	73,141
Name	BIG POINT DRIVE	CE	0	0	0	0	0	0
County	137 - St. Louis	Z	0	0	0	0	0	0
Project Type	RECONS	Total	0	0	0	78,141	0	78,141
Work Type	7							
PCAS	F5340468	PE	10,000	0	0	0	0	10,000
Class	R	CONS	1,000	135,000	0	0	0	136,000
Name	TIBBETS TRAIL	CE	1,000	5,000	0	0	0	6,000
County	137 - St. Louis	Z	0	0	0	0	0	0
Project Type	REHAB	Total	12,000	140,000	0	0	0	152,000
Work Type	7							
PCAS	F5340473	PE	1,000	0	0	0	0	1,000
Class	R	CONS	1,000	0	0	0	0	1,000
Name	CAMP ROAD/FORESTRY COMPOUND	CE	1,000	0	0	0	0	1,000
County	071 - Koochiching	Z	0	0	0	0	0	0
Project Type	RECONS	Total	3,000	0	0	0	0	3,000
Work Type	7							
PCAS	F5340477	PE	10,000	0	0	0	0	10,000
Class	R	CONS	1,000	0	0	210,000	0	211,000
Name	PINE VIEW ESTATES	CE	1,000	0	0	5,000	0	6,000
County	137 - St. Louis	Z	0	0	0	0	0	0
Project Type	REHAB	Total	12,000	0	0	215,000	0	227,000
Work Type	7							
PCAS	F5340480	PE	10,000	0	0	0	0	10,000
Class	R	CONS	163,000	148,141	293,141	0	0	604,282
Name	FORTUNE BAY CASINO PARKING LOT	CE	5,000	5,000	0	0	0	10,000
County	137 - St. Louis	Z	0	0	0	0	0	0
Project Type	REHAB	Total	178,000	153,141	293,141	0	0	624,282
Work Type	7							
PCAS	F5340481	PE	8,000	0	0	0	0	8,000
Class	R	CONS	120,288	0	0	0	0	120,288
Name	ST. JOHNS DRIVE	CE	5,000	0	0	0	0	5,000
County	071 - Koochiching	Z	0	0	0	0	0	0
Project Type	REHAB	Total	133,288	0	0	0	0	133,288
Work Type	7							



Indian Reservation Roads Programs

Federal Lands Highway

Any level TIP/EIP Report

REPORT FILTERS:
 Location = F-***-***
 program_class_code = 6K1
 CSTIP Type = TIP



Entity Name F53404 - BOIS FORTE BAND
 Program Class Code 6K1
 CSTIP Type TIP Fiscal Year 2017
 28-FEB-17 Funding Amount 870,288

State 27 - Minnesota Projects on the CSTIP with this state are listed and subtotaled in this section
 Location F53404 - Bois Forte Covers that part of the reservation within the current state.

		Phase	FY 2017 (\$)	FY 2018 (\$)	FY 2019 (\$)	FY 2020 (\$)	FY 2021 (\$)	Total
PCAS	F5340482	PE	10,000	0	0	0	0	10,000
Class	R	CONS	1,000	0	0	0	0	1,000
Name	NETT LAKE CEMETARY ROAD	CE	1,000	0	0	0	0	1,000
County	137 - St. Louis	Z	0	0	0	0	0	0
Project Type	REHAB	Total	12,000	0	0	0	0	12,000
Work Type	7							
PCAS	F53404RM	Phase	FY 2017 (\$)	FY 2018 (\$)	FY 2019 (\$)	FY 2020 (\$)	FY 2021 (\$)	Total
Class	O	PE	0	0	0	0	0	0
Name	TTP ROAD MAINTENANCE	CONS	0	0	0	0	0	0
County	137 - St. Louis	CE	0	0	0	0	0	0
Project Type	SAFETY	Z	500,000	500,000	500,000	500,000	0	2,000,000
Work Type	P1	Total	500,000	500,000	500,000	500,000	0	2,000,000
PCAS	F53404RP	Phase	FY 2017 (\$)	FY 2018 (\$)	FY 2019 (\$)	FY 2020 (\$)	FY 2021 (\$)	Total
Class	O	PE	20,000	20,000	20,000	20,000	0	80,000
Name	TTP PLANNING PROJECT	CONS	0	0	0	0	0	0
County	137 - St. Louis	CE	0	0	0	0	0	0
Project Type	PLANNING	Z	0	0	0	0	0	0
Work Type	P9	Total	20,000	20,000	20,000	20,000	0	80,000
Location Subtotal			870,288	813,141	813,141	813,141	0	3,309,711
State Subtotal			870,288	813,141	813,141	813,141	0	3,309,711
CSTIP Subtotal			870,288	813,141	813,141	813,141	0	3,309,711



Indian Reservation Roads Programs

Federal Lands Highway

Any level TIP/EIP Report

REPORT FILTERS:
 Location = F-**-***
 program_class_code = 6K1
 CSTIP Type = TIP



Entity Name F53405 - FOND DU LAC BAND
 Program Class Code 6K1
 CSTIP Type TIP Fiscal Year 2017
 FHWA Approved Date 16-MAR-17 Funding Amount 1,007,616

FIRST PAGE FOR CSTIP

State 27 - Minnesota Projects on the CSTIP with this state are listed and subtotaled in this section
 Location F53405 - Fond Du Lac Covers that part of the reservation within the current state.

PCAS	Class	Name	County	Project Type	Work Type	Phase	FY 2017 (\$)	FY 2018 (\$)	FY 2019 (\$)	FY 2020 (\$)	FY 2021 (\$)	Total
F5305007	R	FOND DU LAC STREETS	017 - Carlton	RECONS	7	PE	0	0	0	0	0	0
						CONS	5,000	10,000	0	0	0	15,000
						CE	1,000	1,000	0	0	0	2,000
						Z	0	0	0	0	0	0
						Total	6,000	11,000	0	0	0	17,000
F5308009	R	BROOKSTON ROAD	017 - Carlton	RECONS	7	PE	1,000	0	0	0	0	1,000
						CONS	1,000	50,000	10,000	200,000	0	261,000
						CE	1,000	1,000	1,000	10,000	0	13,000
						Z	0	0	0	0	0	0
						Total	3,000	51,000	11,000	210,000	0	275,000
F5310119	R	JOKELA ROAD	137 - St. Louis	RECONS	7	PE	0	0	0	0	0	0
						CONS	5,000	0	0	0	0	5,000
						CE	2,000	0	0	0	0	2,000
						Z	0	0	0	0	0	0
						Total	7,000	0	0	0	0	7,000
F5340502	R	BLACKETTER, MAKWA, LV 1 & 2 PROJ	017 - Carlton	RECONS	7	PE	3,000	1,000	1,000	0	0	5,000
						CONS	199,000	1,000	1,000	0	0	201,000
						CE	5,000	1,000	1,000	0	0	7,000
						Z	0	0	0	0	0	0
						Total	207,000	3,000	3,000	0	0	213,000
F5340504	R	LOCKLING ROAD	017 - Carlton	RECONS	7	PE	3,000	1,000	1,000	0	0	5,000
						CONS	200,000	1,000	1,000	0	0	202,000
						CE	5,000	1,000	1,000	0	0	7,000
						Z	0	0	0	0	0	0
						Total	208,000	3,000	3,000	0	0	214,000
F5340506	O	TTP PLANNING & INVENTORY	017 - Carlton	PLANNING	P9	PE	45,000	45,000	45,000	45,000	0	180,000
						CONS	0	0	0	0	0	0
						CE	0	0	0	0	0	0
						Z	0	0	0	0	0	0
						Total	45,000	45,000	45,000	45,000	0	180,000



Indian Reservation Roads Programs

Federal Lands Highway

Any level TIP/EIP Report

REPORT FILTERS:
 Location = F-***-***
 program_class_code = 6K1
 CSTIP Type = TIP



Entity Name	F53405 - FOND DU LAC BAND		
Program Class Code	6K1		
CSTIP Type	TIP	Fiscal Year	2017
	16-MAR-17	Funding Amount	1,007,616

State 27 - Minnesota **Projects on the CSTIP with this state are listed and subtotaled in this section**
Location F53405 - Fond Du Lac **Covers that part of the reservation within the current state.**

			FY 2017 (\$)	FY 2018 (\$)	FY 2019 (\$)	FY 2020 (\$)	FY 2021 (\$)	
PCAS	F5340510	Phase						Total
Class	R	PE	0	0	0	0	0	0
Name	GIKINOO TRAIL	CONS	8,000	50,000	0	0	0	58,000
County	017 - Carlton	CE	3,000	1,000	0	0	0	4,000
Project Type	NEWCON	Z	0	0	0	0	0	0
Work Type	7	Total	11,000	51,000	0	0	0	62,000
PCAS	F5340511	Phase						Total
Class	R	PE	3,000	1,000	1,000	0	0	5,000
Name	WOULLET & COFFEY	CONS	260,616	1,000	1,000	0	0	262,616
County	017 - Carlton	CE	5,000	1,000	1,000	0	0	7,000
Project Type	RECONS	Z	0	0	0	0	0	0
Work Type	7	Total	268,616	3,000	3,000	0	0	274,616
PCAS	F5340513	Phase						Total
Class	R	PE	0	0	0	20,000	0	20,000
Name	RIDGE AND RIVER ROAD	CONS	0	0	0	1,000	0	1,000
County	017 - Carlton	CE	0	0	0	1,000	0	1,000
Project Type	REHAB	Z	0	0	0	0	0	0
Work Type	7	Total	0	0	0	22,000	0	22,000
PCAS	F5340514	Phase						Total
Class	R	PE	1,000	20,000	1,000	1,000	0	23,000
Name	RESERVATION ROAD	CONS	1,000	227,000	674,000	466,000	0	1,368,000
County	017 - Carlton	CE	1,000	10,000	20,000	25,000	0	56,000
Project Type	REHAB	Z	0	0	0	0	0	0
Work Type	7	Total	3,000	257,000	695,000	492,000	0	1,447,000
PCAS	F5340515	Phase						Total
Class	R	PE	10,000	1,000	1,000	1,000	0	13,000
Name	CAMP DAVID ROAD	CONS	1,000	25,000	1,000	1,000	0	28,000
County	137 - St. Louis	CE	1,000	5,000	1,000	1,000	0	8,000
Project Type	RECONS	Z	0	0	0	0	0	0
Work Type	3	Total	12,000	31,000	3,000	3,000	0	49,000
PCAS	F5340516	Phase						Total
Class	R	PE	10,000	10,000	1,000	1,000	0	22,000
Name	SAWYER TRAIL	CONS	1,000	300,000	10,000	1,000	0	312,000
County	017 - Carlton	CE	1,000	10,000	1,000	1,000	0	13,000
Project Type	WALKWY	Z	0	0	0	0	0	0
Work Type	7	Total	12,000	320,000	12,000	3,000	0	347,000



Indian Reservation Roads Programs

Federal Lands Highway

Any level TIP/EIP Report

REPORT FILTERS:
 Location = F-***-***
 program_class_code = 6K1
 CSTIP Type = TIP



Entity Name	F53405 - FOND DU LAC BAND		
Program Class Code	6K1		
CSTIP Type	TIP	Fiscal Year	2017
	16-MAR-17	Funding Amount	1,007,616

State 27 - Minnesota Projects on the CSTIP with this state are listed and subtotaled in this section
 Location F53405 - Fond Du Lac Covers that part of the reservation within the current state.

		Phase	FY 2017 (\$)	FY 2018 (\$)	FY 2019 (\$)	FY 2020 (\$)	FY 2021 (\$)	Total
PCAS	F53405RM	PE	0	0	0	0	0	0
Class	O	CONS	0	0	0	0	0	0
Name	TTP ROAD MAINTENANCE	CE	0	0	0	0	0	0
County	017 - Carlton	Z	200,000	200,000	200,000	200,000	0	800,000
Project Type	SAFETY	Total	200,000	200,000	200,000	200,000	0	800,000
Work Type	P1							
PCAS	F53405RT	Phase	FY 2017 (\$)	FY 2018 (\$)	FY 2019 (\$)	FY 2020 (\$)	FY 2021 (\$)	Total
Class	O	PE	0	0	0	0	0	0
Name	TPP TRANSIT	CONS	0	0	0	0	0	0
County	017 - Carlton	CE	25,000	25,000	25,000	25,000	0	100,000
Project Type	TRANSIT	Z	0	0	0	0	0	0
Work Type	T2	Total	25,000	25,000	25,000	25,000	0	100,000
Location Subtotal			1,007,616	1,000,000	1,000,000	1,000,000	0	4,007,616
State Subtotal			1,007,616	1,000,000	1,000,000	1,000,000	0	4,007,616
CSTIP Subtotal			1,007,616	1,000,000	1,000,000	1,000,000	0	4,007,616



Indian Reservation Roads Programs

Federal Lands Highway

Any level TIP/EIP Report

REPORT FILTERS:

Location = F-**-***
 program_class_code = 6K1
 CSTIP Type = TIP



Entity Name F53406 - GRAND PORTAGE BAND
 Program Class Code 6K1
 CSTIP Type TIP Fiscal Year 2017
 FHWA Approved Date 31-MAR-17 Funding Amount 294,748

FIRST PAGE FOR CSTIP

State 27 - Minnesota
 Location F53406 - Grand Portage

Projects on the CSTIP with this state are listed and subtotaled in this section
 Covers that part of the reservation within the current state.

		Phase	FY 2017 (\$)	FY 2018 (\$)	FY 2019 (\$)	FY 2020 (\$)	FY 2021 (\$)	Total
PCAS	F5340606	PE	0	0	0	0	0	0
Class	O	CONS	0	0	0	0	0	0
Name	TTP PLANNING PROJECT	CE	0	0	0	0	0	0
County	031 - Cook	Z	35,000	35,000	35,000	35,000	0	140,000
Project Type	PLANNING	Total	35,000	35,000	35,000	35,000	0	140,000
Work Type	P9							
PCAS	F5340614	Phase	FY 2017 (\$)	FY 2018 (\$)	FY 2019 (\$)	FY 2020 (\$)	FY 2021 (\$)	Total
Class	R	PE	1,000	5,000	5,000	5,000	0	16,000
Name	GRAND PORTAGE TRAILS	CONS	1,000	50,000	50,000	50,000	0	151,000
County	031 - Cook	CE	10,000	5,000	5,000	5,000	0	25,000
Project Type	WALKWY	Z	0	0	0	0	0	0
Work Type	7	Total	12,000	60,000	60,000	60,000	0	192,000
PCAS	F5340616	Phase	FY 2017 (\$)	FY 2018 (\$)	FY 2019 (\$)	FY 2020 (\$)	FY 2021 (\$)	Total
Class	O	PE	10,000	1,000	1,000	1,000	0	13,000
Name	GRAND PORTAGE PIER	CONS	10,000	1,000	1,000	1,000	0	13,000
County	031 - Cook	CE	10,000	1,000	1,000	1,000	0	13,000
Project Type	FERRY	Z	0	0	0	0	0	0
Work Type	F	Total	30,000	3,000	3,000	3,000	0	39,000
PCAS	F53406R1	Phase	FY 2017 (\$)	FY 2018 (\$)	FY 2019 (\$)	FY 2020 (\$)	FY 2021 (\$)	Total
Class	O	PE	0	0	0	0	0	0
Name	TTP ROAD INVENTORY PROJECT	CONS	0	0	0	0	0	0
County	031 - Cook	CE	0	0	0	0	0	0
Project Type	PLANNING	Z	10,000	1,000	1,000	1,000	0	13,000
Work Type	P8	Total	10,000	1,000	1,000	1,000	0	13,000
PCAS	F53406RM	Phase	FY 2017 (\$)	FY 2018 (\$)	FY 2019 (\$)	FY 2020 (\$)	FY 2021 (\$)	Total
Class	O	PE	0	0	0	0	0	0
Name	TTP ROAD MAINTENANCE	CONS	0	0	0	0	0	0
County	031 - Cook	CE	0	0	0	0	0	0
Project Type	SAFETY	Z	206,748	200,000	200,000	200,000	0	806,748
Work Type	P1	Total	206,748	200,000	200,000	200,000	0	806,748
PCAS	F53406RT	Phase	FY 2017 (\$)	FY 2018 (\$)	FY 2019 (\$)	FY 2020 (\$)	FY 2021 (\$)	Total
Class	O	PE	0	0	0	0	0	0
Name	TTP TRANSIT	CONS	0	0	0	0	0	0
County	031 - Cook	CE	1,000	1,000	1,000	1,000	0	4,000
Project Type	TRANSIT	Z	0	0	0	0	0	0
Work Type	T2	Total	1,000	1,000	1,000	1,000	0	4,000
Location Subtotal			294,748	300,000	300,000	300,000	0	1,194,748
State Subtotal			294,748	300,000	300,000	300,000	0	1,194,748
CSTIP Subtotal			294,748	300,000	300,000	300,000	0	1,194,748



Indian Reservation Roads Programs

Federal Lands Highway

Any level TIP/EIP Report

REPORT FILTERS:
 Location = F-***-***
 program_class_code = 6K1
 CSTIP Type = TIP



Entity Name F53407 - LEECH LAKE BAND
 Program Class Code 6K1
 CSTIP Type TIP Fiscal Year 2017
 FHWA Approved Date 24-MAY-17 Funding Amount 2,755,069

FIRST PAGE FOR CSTIP

State 27 - Minnesota Projects on the CSTIP with this state are listed and subtotaled in this section
 Location F53407 - Leech Lake Covers that part of the reservation within the current state.

PCAS	Class	Name	County	Project Type	Work Type	Phase	FY 2017 (\$)	FY 2018 (\$)	FY 2019 (\$)	FY 2020 (\$)	FY 2021 (\$)	Total
F5310609	R	RYAN'S VILLAGE ROAD	021 - Cass	RECONS	7	PE	1,000	5,000	5,000	5,000	0	16,000
						CONS	1,000	20,000	85,000	90,000	0	196,000
						CE	1,000	10,000	10,000	5,000	0	26,000
						Z	0	0	0	0	0	0
						Total	3,000	35,000	100,000	100,000	0	238,000
F5330004	R	FINEDAY LOOP ROAD	007 - Beltrami	RECONS	7	PE	1,000	5,000	5,000	0	0	11,000
						CONS	1,000	20,000	175,000	0	0	196,000
						CE	1,000	5,000	20,000	0	0	26,000
						Z	0	0	0	0	0	0
						Total	3,000	30,000	200,000	0	0	233,000
F5340706	O	LEECH LAKE PLANNING	021 - Cass	PLANING	P9	PE	35,000	35,000	35,000	35,000	0	140,000
						CONS	0	0	0	0	0	0
						CE	0	0	0	0	0	0
						Z	0	0	0	0	0	0
						Total	35,000	35,000	35,000	35,000	0	140,000
F5340722	R	6 MILE LAKE ROAD	021 - Cass	RECONS	7	PE	1,000	5,000	20,000	5,000	0	31,000
						CONS	1,000	20,000	220,000	350,000	0	591,000
						CE	1,000	5,000	10,000	30,000	0	46,000
						Z	0	0	0	0	0	0
						Total	3,000	30,000	250,000	385,000	0	668,000
F5340730	R	MISSION ROAD NE	007 - Beltrami	RECONS	7	PE	100,000	10,000	10,000	5,000	0	125,000
						CONS	1,003,069	850,000	340,000	350,000	0	2,543,069
						CE	150,000	40,000	30,000	30,000	0	250,000
						Z	0	0	0	0	0	0
						Total	1,253,069	900,000	380,000	385,000	0	2,918,069
F5340744	R	BENA STREETS	021 - Cass	RECONS	7	PE	20,000	20,000	30,000	5,000	0	75,000
						CONS	0	20,000	460,000	444,000	0	924,000
						CE	0	5,000	10,000	30,000	0	45,000
						Z	0	0	0	0	0	0
						Total	20,000	45,000	500,000	479,000	0	1,044,000



Indian Reservation Roads Programs

Federal Lands Highway

Any level TIP/EIP Report

REPORT FILTERS:
 Location = F-***-***
 program_class_code = 6K1
 CSTIP Type = TIP



Entity Name	F53407 - LEECH LAKE BAND		
Program Class Code	6K1		
CSTIP Type	TIP	Fiscal Year	2017
	24-MAY-17	Funding Amount	2,755,069

State 27 - Minnesota
 Location F53407 - Leech Lake
 Projects on the CSTIP with this state are listed and subtotaled in this section
 Covers that part of the reservation within the current state.

PCAS	Class	Name	County	Project Type	Work Type	Phase	FY 2017 (\$)	FY 2018 (\$)	FY 2019 (\$)	FY 2020 (\$)	FY 2021 (\$)	Total
F5340745	R	TRADERS BAY PLATS ROAD	021 - Cass	RECONS	7	PE	1,000	5,000	20,000	5,000	0	31,000
						CONS	1,000	73,000	170,000	300,000	0	544,000
						CE	1,000	2,000	10,000	10,000	0	23,000
						Z	0	0	0	0	0	0
						Total	3,000	80,000	200,000	315,000	0	598,000
F5340753	R	BALL CLUB HOUSING	061 - Itasca	RECONS	7	PE	5,000	5,000	0	0	0	10,000
						CONS	1,000	24,000	0	0	0	25,000
						CE	1,000	1,000	0	0	0	2,000
						Z	0	0	0	0	0	0
						Total	7,000	30,000	0	0	0	37,000
F5340759	R	FINEDAY LOOP-SPUR	007 - Beltrami	NEWCON	7	PE	1,000	5,000	0	0	0	6,000
						CONS	1,000	20,000	0	0	0	21,000
						CE	1,000	5,000	0	0	0	6,000
						Z	0	0	0	0	0	0
						Total	3,000	30,000	0	0	0	33,000
F5340761	R	S LAKE BIKE PATH	061 - Itasca	WALKWY	7	PE	5,000	10,000	10,000	9,000	0	34,000
						CONS	1,000	20,000	89,000	90,000	0	200,000
						CE	1,000	5,000	1,000	1,000	0	8,000
						Z	0	0	0	0	0	0
						Total	7,000	35,000	100,000	100,000	0	242,000
F5340764	R	TOWNLIN LAKE AREA ROAD	021 - Cass	RECONS	7	PE	10,000	10,000	20,000	5,000	0	45,000
						CONS	1,000	400,000	50,000	85,000	0	536,000
						CE	1,000	10,000	5,000	10,000	0	26,000
						Z	0	0	0	0	0	0
						Total	12,000	420,000	75,000	100,000	0	607,000
F5340765	R	SOUTH BENA HOUSING ROAD	021 - Cass	REHAB	7	PE	1,000	10,000	5,000	0	0	16,000
						CONS	0	100,000	150,000	0	0	250,000
						CE	0	10,000	5,000	0	0	15,000
						Z	0	0	0	0	0	0
						Total	1,000	120,000	160,000	0	0	281,000



Indian Reservation Roads Programs

Federal Lands Highway

Any level TIP/EIP Report

REPORT FILTERS:
 Location = F-**-***
 program_class_code = 6K1
 CSTIP Type = TIP



Entity Name F53407 - LEECH LAKE BAND
 Program Class Code 6K1
 CSTIP Type TIP Fiscal Year 2017
 24-MAY-17 Funding Amount 2,755,069

State 27 - Minnesota Location F53407 - Leech Lake Projects on the CSTIP with this state are listed and subtotaled in this section
Covers that part of the reservation within the current state.

			FY 2017 (\$)	FY 2018 (\$)	FY 2019 (\$)	FY 2020 (\$)	FY 2021 (\$)	
PCAS	F5340770	Phase						Total
Class	R	PE	5,000	3,000	3,000	3,000	0	14,000
Name	WOMACK ROAD	CONS	8,000	10,000	9,000	95,000	0	122,000
County	061 - Itasca	CE	2,000	2,000	2,000	2,000	0	8,000
Project Type	REHAB	Z	0	0	0	0	0	0
Work Type	7	Total	15,000	15,000	14,000	100,000	0	144,000
PCAS	F5340773	Phase						Total
Class	R	PE	10,000	1,000	0	0	0	11,000
Name	BUG SCHOOL PARKING LOT/SIDE ENTR	CONS	1,000	1,000	0	0	0	2,000
County	021 - Cass	CE	1,000	1,000	0	0	0	2,000
Project Type	REHAB	Z	0	0	0	0	0	0
Work Type	7	Total	12,000	3,000	0	0	0	15,000
PCAS	F5340774	Phase						Total
Class	R	PE	5,000	6,000	0	0	0	11,000
Name	JENKINS ROAD	CONS	50,000	90,000	0	0	0	140,000
County	007 - Beltrami	CE	5,000	5,000	0	0	0	10,000
Project Type	REHAB	Z	0	0	0	0	0	0
Work Type	7	Total	60,000	101,000	0	0	0	161,000
PCAS	F5340775	Phase						Total
Class	R	PE	5,000	5,000	0	0	0	10,000
Name	PORCUPINE LANE-NORTH MISSION STR	CONS	50,000	90,000	0	0	0	140,000
County	007 - Beltrami	CE	5,000	5,000	0	0	0	10,000
Project Type	REHAB	Z	0	0	0	0	0	0
Work Type	7	Total	60,000	100,000	0	0	0	160,000
PCAS	F5340778	Phase						Total
Class	R	PE	25,000	10,000	5,000	5,000	0	45,000
Name	BENA BIKE PATH (PHASE II)	CONS	1,000	20,000	89,000	94,000	0	204,000
County	021 - Cass	CE	1,000	5,000	1,000	1,000	0	8,000
Project Type	WALKWY	Z	0	0	0	0	0	0
Work Type	7	Total	27,000	35,000	95,000	100,000	0	257,000
PCAS	F5340779	Phase						Total
Class	R	PE	3,000	3,000	3,000	4,000	0	13,000
Name	OTENEA GEN BIKE TRAIL	CONS	1,000	1,000	86,000	95,000	0	183,000
County	061 - Itasca	CE	1,000	1,000	1,000	1,000	0	4,000
Project Type	WALKWY	Z	0	0	0	0	0	0
Work Type	7	Total	5,000	5,000	90,000	100,000	0	200,000



Indian Reservation Roads Programs Federal Lands Highway Any level TIP/EIP Report

REPORT FILTERS:
 Location = F-**-***
 program_class_code = 6K1
 CSTIP Type = TIP



Entity Name	F53407 - LEECH LAKE BAND		
Program Class Code	6K1		
CSTIP Type	TIP	Fiscal Year	2017
	24-MAY-17	Funding Amount	2,755,069

State 27 - Minnesota **Projects on the CSTIP with this state are listed and subtotaled in this section**
Location F53407 - Leech Lake **Covers that part of the reservation within the current state.**

PCAS	Class	Name	County	Project Type	Work Type	Phase	FY 2017 (\$)	FY 2018 (\$)	FY 2019 (\$)	FY 2020 (\$)	FY 2021 (\$)	Total
F5340783	O	SAFETY PROJECT (CONCRETE PATHW/	021 - Cass	SAFETY	8	PE	20,000	0	0	0	0	20,000
						CONS	160,000	0	0	0	0	160,000
						CE	20,000	0	0	0	0	20,000
						Z	0	0	0	0	0	0
						Total	200,000	0	0	0	0	200,000
F5340784	R	LEECH LAKE HOUSING III ROAD	021 - Cass	RECONS	7	PE	10,000	0	0	0	0	10,000
						CONS	250,000	0	0	0	0	250,000
						CE	10,000	0	0	0	0	10,000
						Z	0	0	0	0	0	0
						Total	270,000	0	0	0	0	270,000
F5340785	R	61ST AVE NW ACCESS ROAD	021 - Cass	NEWCON	7	PE	10,000	0	0	0	0	10,000
						CONS	180,000	45,000	0	0	0	225,000
						CE	10,000	5,000	0	0	0	15,000
						Z	0	0	0	0	0	0
						Total	200,000	50,000	0	0	0	250,000
F5340786	R	ONIGUM COMMUNITY CENTER PARKING	021 - Cass	RECONS	7	PE	3,000	0	0	0	0	3,000
						CONS	50,000	0	0	0	0	50,000
						CE	2,000	0	0	0	0	2,000
						Z	0	0	0	0	0	0
						Total	55,000	0	0	0	0	55,000
F53407RT	O	LEECH LAKE TRANSIT	021 - Cass	TRANSIT	T2	PE	0	0	0	0	0	0
						CONS	0	0	0	0	0	0
						CE	1,000	1,000	1,000	1,000	0	4,000
						Z	0	0	0	0	0	0
						Total	1,000	1,000	1,000	1,000	0	4,000
F53RM407	O	LEECH LAKE ROAD MAINTENANCE	021 - Cass	PLANNING	P1	PE	0	0	0	0	0	0
						CONS	0	0	0	0	0	0
						CE	0	0	0	0	0	0
						Z	500,000	500,000	500,000	500,000	0	2,000,000
						Total	500,000	500,000	500,000	500,000	0	2,000,000
Location Subtotal							2,755,069	2,600,000	2,700,000	2,700,000	0	10,755,069
State Subtotal							2,755,069	2,600,000	2,700,000	2,700,000	0	10,755,069
CSTIP Subtotal							2,755,069	2,600,000	2,700,000	2,700,000	0	10,755,069



Indian Reservation Roads Programs

Federal Lands Highway

Any level TIP/EIP Report

REPORT FILTERS:
 Location = F-**-***
 program_class_code = 6K1
 CSTIP Type = TIP



Entity Name F53408 - WHITE EARTH BAND
 Program Class Code 6K1
 CSTIP Type TIP Fiscal Year 2017
 FHWA Approved Date 28-FEB-17 Funding Amount 1,557,510

FIRST PAGE FOR CSTIP

State 27 - Minnesota
 Location F53408 - White Earth

Projects on the CSTIP with this state are listed and subtotaled in this section
 Covers that part of the reservation within the current state.

PCAS	Class	Name	County	Project Type	Work Type	Phase	FY 2017 (\$)	FY 2018 (\$)	FY 2019 (\$)	FY 2020 (\$)	FY 2021 (\$)	Total
F5309008	R	WILD RICE LOOP	029 - Clearwater	RECONS	7	PE	10,000	0	0	0	0	10,000
						CONS	225,510	1,000	0	0	0	226,510
						CE	5,000	1,000	0	0	0	6,000
						Z	0	0	0	0	0	0
						Total	240,510	2,000	0	0	0	242,510
F5317811	R	WORKFORCE TRAINING CENTER ROAD	087 - Mahanomen	RECONS	7	PE	10,000	1,000	0	0	0	11,000
						CONS	1,000	10,000	1,000	0	0	12,000
						CE	2,000	10,000	1,000	0	0	13,000
						Z	0	0	0	0	0	0
						Total	13,000	21,000	2,000	0	0	36,000
F5340801	R	CHURCH STREET WEST	087 - Mahanomen	RECONS	7	PE	5,000	0	0	0	0	5,000
						CONS	50,000	1,000	0	0	0	51,000
						CE	5,000	1,000	0	0	0	6,000
						Z	0	0	0	0	0	0
						Total	60,000	2,000	0	0	0	62,000
F5340802	R	VILLAGE AVENUE	087 - Mahanomen	RECONS	7	PE	5,000	0	0	0	0	5,000
						CONS	70,000	1,000	0	0	0	71,000
						CE	5,000	1,000	0	0	0	6,000
						Z	0	0	0	0	0	0
						Total	80,000	2,000	0	0	0	82,000
F5340803	R	SHORE AVENUE	087 - Mahanomen	RECONS	7	PE	5,000	0	0	0	0	5,000
						CONS	70,000	1,000	0	0	0	71,000
						CE	5,000	1,000	0	0	0	6,000
						Z	0	0	0	0	0	0
						Total	80,000	2,000	0	0	0	82,000
F5340804	R	NORTH TWIN LAKE ROAD	087 - Mahanomen	RECONS	7	PE	5,000	0	0	0	0	5,000
						CONS	70,000	1,000	0	0	0	71,000
						CE	5,000	1,000	0	0	0	6,000
						Z	0	0	0	0	0	0
						Total	80,000	2,000	0	0	0	82,000



Indian Reservation Roads Programs

Federal Lands Highway

Any level TIP/EIP Report

REPORT FILTERS:	
Location	= F-**-***
program_class_code	= 6K1
CSTIP Type	= TIP



Entity Name	F53408 - WHITE EARTH BAND		
Program Class Code	6K1		
CSTIP Type	TIP	Fiscal Year	2017
	28-FEB-17	Funding Amount	1,557,510

State 27 - Minnesota
 Location F53408 - White Earth
 Projects on the CSTIP with this state are listed and subtotaled in this section
 Covers that part of the reservation within the current state.

PCAS	Class	Name	County	Project Type	Work Type	Phase	FY 2017 (\$)	FY 2018 (\$)	FY 2019 (\$)	FY 2020 (\$)	FY 2021 (\$)	Total
F5340805	R	WHITE EARTH EAST HOUSING	005 - Becker	RECONS	7	PE	1,000	10,000	1,000	0	0	12,000
						CONS	0	100,000	100,000	0	0	200,000
						CE	0	10,000	10,000	0	0	20,000
						Z	0	0	0	0	0	0
						Total	1,000	120,000	111,000	0	0	232,000
F5340806	R	CHURCH LANE	005 - Becker	RECONS	7	PE	0	0	0	0	0	0
						CONS	1,000	100,000	1,000	0	0	102,000
						CE	1,000	10,000	1,000	0	0	12,000
						Z	0	0	0	0	0	0
						Total	2,000	110,000	2,000	0	0	114,000
F5340807	R	VILLAGE DRIVE	005 - Becker	RECONS	7	PE	0	0	0	0	0	0
						CONS	1,000	100,000	10,000	0	0	111,000
						CE	1,000	10,000	1,000	0	0	12,000
						Z	0	0	0	0	0	0
						Total	2,000	110,000	11,000	0	0	123,000
F5340808	R	NORTH ELBOW LAKE ROAD	005 - Becker	RECONS	7	PE	0	0	0	0	0	0
						CONS	1,000	100,000	10,000	0	0	111,000
						CE	1,000	10,000	1,000	0	0	12,000
						Z	0	0	0	0	0	0
						Total	2,000	110,000	11,000	0	0	123,000
F5340809	R	400TH AVENUE	005 - Becker	RECONS	7	PE	0	0	0	0	0	0
						CONS	1,000	100,000	10,000	0	0	111,000
						CE	1,000	10,000	1,000	0	0	12,000
						Z	0	0	0	0	0	0
						Total	2,000	110,000	11,000	0	0	123,000
F5340810	R	STRAWBERRY LAKE ROAD	005 - Becker	RECONS	7	PE	0	10,000	10,000	1,000	0	21,000
						CONS	0	128,000	400,000	10,000	0	538,000
						CE	0	10,000	20,000	10,000	0	40,000
						Z	0	0	0	0	0	0
						Total	0	148,000	430,000	21,000	0	599,000



Indian Reservation Roads Programs

Federal Lands Highway

Any level TIP/EIP Report

REPORT FILTERS:
 Location = F-**-***
 program_class_code = 6K1
 CSTIP Type = TIP



Entity Name	F53408 - WHITE EARTH BAND		
Program Class Code	6K1		
CSTIP Type	TIP	Fiscal Year	2017
	28-FEB-17	Funding Amount	1,557,510

State 27 - Minnesota
 Location F53408 - White Earth
 Projects on the CSTIP with this state are listed and subtotaled in this section
 Covers that part of the reservation within the current state.

PCAS	Class	Name	County	Project Type	Work Type	Phase	FY 2017 (\$)	FY 2018 (\$)	FY 2019 (\$)	FY 2020 (\$)	FY 2021 (\$)	Total
F5340811	R	WABOOSE DRIVE	005 - Becker	RECONS	7	PE	5,000	0	0	0	0	5,000
						CONS	55,000	1,000	0	0	0	56,000
						CE	5,000	1,000	0	0	0	6,000
						Z	0	0	0	0	0	0
						Total	65,000	2,000	0	0	0	67,000
F5340812	R	NIBI AVENUE	005 - Becker	RECONS	7	PE	5,000	0	0	0	0	5,000
						CONS	35,000	1,000	0	0	0	36,000
						CE	5,000	1,000	0	0	0	6,000
						Z	0	0	0	0	0	0
						Total	45,000	2,000	0	0	0	47,000
F5340816	R	WATER TOWER LOOP	029 - Clearwater	RECONS	7	PE	0	0	10,000	10,000	0	20,000
						CONS	0	0	50,000	250,000	0	300,000
						CE	0	0	5,000	10,000	0	15,000
						Z	0	0	0	0	0	0
						Total	0	0	65,000	270,000	0	335,000
F5340817	R	RICE LAKE COMMUNITY CENTER ROAD	029 - Clearwater	RECONS	7	PE	10,000	1,000	0	0	0	11,000
						CONS	94,000	100,000	100,000	0	0	294,000
						CE	1,000	1,000	1,000	0	0	3,000
						Z	0	0	0	0	0	0
						Total	105,000	102,000	101,000	0	0	308,000
F5340818	R	BLAIR ROAD	087 - Mahanomen	RECONS	7	PE	0	0	10,000	10,000	0	20,000
						CONS	0	0	100,000	500,000	0	600,000
						CE	0	0	5,000	10,000	0	15,000
						Z	0	0	0	0	0	0
						Total	0	0	115,000	520,000	0	635,000
F5340819	R	LADOUX ROAD	005 - Becker	RECONS	7	PE	0	0	10,000	10,000	0	20,000
						CONS	0	0	54,000	200,000	0	254,000
						CE	0	0	5,000	10,000	0	15,000
						Z	0	0	0	0	0	0
						Total	0	0	69,000	220,000	0	289,000



Indian Reservation Roads Programs

Federal Lands Highway

Any level TIP/EIP Report

REPORT FILTERS:
 Location = F-**-***
 program_class_code = 6K1
 CSTIP Type = TIP



Entity Name F53408 - WHITE EARTH BAND
 Program Class Code 6K1
 CSTIP Type TIP Fiscal Year 2017
 28-FEB-17 Funding Amount 1,557,510

State 27 - Minnesota Projects on the CSTIP with this state are listed and subtotaled in this section
 Location F53408 - White Earth Covers that part of the reservation within the current state.

PCAS	Class	Name	County	Project Type	Work Type	Phase	FY 2017 (\$)	FY 2018 (\$)	FY 2019 (\$)	FY 2020 (\$)	FY 2021 (\$)	Total
F5340821	R	AMILA AVE	005 - Becker	REHAB	7	PE	5,000	0	0	0	0	5,000
						CONS	45,000	1,000	0	0	0	46,000
						CE	5,000	1,000	0	0	0	6,000
						Z	0	0	0	0	0	0
						Total	55,000	2,000	0	0	0	57,000
F5340822	R	MIGIZI AVE	005 - Becker	REHAB	7	PE	5,000	0	0	0	0	5,000
						CONS	35,000	1,000	0	0	0	36,000
						CE	5,000	1,000	0	0	0	6,000
						Z	0	0	0	0	0	0
						Total	45,000	2,000	0	0	0	47,000
F5340823	R	MASHKIKI AVE	005 - Becker	REHAB	7	PE	5,000	0	0	0	0	5,000
						CONS	55,000	1,000	0	0	0	56,000
						CE	5,000	1,000	0	0	0	6,000
						Z	0	0	0	0	0	0
						Total	65,000	2,000	0	0	0	67,000
F5340824	R	MISSION ROAD LIGHTING IMPROVEMEN	005 - Becker	SAFETY	P6	PE	1,000	0	0	0	0	1,000
						CONS	50,000	75,000	0	0	0	125,000
						CE	1,000	1,000	0	0	0	2,000
						Z	0	0	0	0	0	0
						Total	52,000	76,000	0	0	0	128,000
F5340825	R	OLD COUNTY ROAD 139	087 - Mahnomen	RECONS	7	PE	1,000	1,000	0	0	0	2,000
						CONS	100,000	100,000	100,000	0	0	300,000
						CE	1,000	1,000	1,000	0	0	3,000
						Z	0	0	0	0	0	0
						Total	102,000	102,000	101,000	0	0	305,000
F5340826	R	MN HWY 200 PAHSE II-SHOULDER WIDEN	087 - Mahnomen	RECONS	7	PE	1,000	1,000	1,000	1,000	0	4,000
						CONS	0	10,000	10,000	8,000	0	28,000
						CE	0	0	0	0	0	0
						Z	0	0	0	0	0	0
						Total	1,000	11,000	11,000	9,000	0	32,000



Indian Reservation Roads Programs

Federal Lands Highway

Any level TIP/EIP Report

REPORT FILTERS:
 Location = F-**-***
 program_class_code = 6K1
 CSTIP Type = TIP



Entity Name	F53408 - WHITE EARTH BAND		
Program Class Code	6K1		
CSTIP Type	TIP	Fiscal Year	2017
	28-FEB-17	Funding Amount	1,557,510

State 27 - Minnesota **Projects on the CSTIP with this state are listed and subtotaled in this section**
Location F53408 - White Earth **Covers that part of the reservation within the current state.**

			FY 2017 (\$)	FY 2018 (\$)	FY 2019 (\$)	FY 2020 (\$)	FY 2021 (\$)	
PCAS	F53408RM	Phase						Total
Class	O	PE	0	0	0	0	0	0
Name	TTP ROAD MAINTENANCE	CONS	0	0	0	0	0	0
County	087 - Mahnomen	CE	0	0	0	0	0	0
Project Type	PLANING	Z	400,000	400,000	400,000	400,000	0	1,600,000
Work Type	P10	Total	400,000	400,000	400,000	400,000	0	1,600,000
PCAS	F53408RT	Phase						Total
Class	O	PE	0	0	0	0	0	0
Name	TTP ROAD TRANSIT	CONS	0	0	0	0	0	0
County	087 - Mahnomen	CE	25,000	25,000	25,000	25,000	0	100,000
Project Type	TRANSIT	Z	0	0	0	0	0	0
Work Type	T2	Total	25,000	25,000	25,000	25,000	0	100,000
PCAS	F53408TP	Phase						Total
Class	O	PE	35,000	35,000	35,000	35,000	0	140,000
Name	TTP TRANSPORTATION PLANNING	CONS	0	0	0	0	0	0
County	087 - Mahnomen	CE	0	0	0	0	0	0
Project Type	PLANING	Z	0	0	0	0	0	0
Work Type	P9	Total	35,000	35,000	35,000	35,000	0	140,000
Location Subtotal			1,557,510	1,500,000	1,500,000	1,500,000	0	6,057,510
State Subtotal			1,557,510	1,500,000	1,500,000	1,500,000	0	6,057,510
CSTIP Subtotal			1,557,510	1,500,000	1,500,000	1,500,000	0	6,057,510



Indian Reservation Roads Programs

Federal Lands Highway

Any level TIP/EIP Report

REPORT FILTERS:
 Location = F-**-***
 program_class_code = 6K1
 CSTIP Type = TIP



Entity Name F53410 - MILLE LACS BAND
 Program Class Code 6K1
 CSTIP Type TIP Fiscal Year 2017
 FHWA Approved Date 28-FEB-17 Funding Amount 774,425

FIRST PAGE FOR CSTIP

State 27 - Minnesota
 Location F53410 - Mille Lacs

Projects on the CSTIP with this state are listed and subtotaled in this section
 Covers that part of the reservation within the current state.

		Phase	FY 2017 (\$)	FY 2018 (\$)	FY 2019 (\$)	FY 2020 (\$)	FY 2021 (\$)	Total
PCAS	F5341006	PE	25,000	37,000	37,000	37,000	0	136,000
Class	O	CONS	0	0	0	0	0	0
Name	TTP PLANNING PROJECT	CE	0	0	0	0	0	0
County	095 - Mille Lacs	Z	0	0	0	0	0	0
Project Type	PLANNING	Total	25,000	37,000	37,000	37,000	0	136,000
Work Type	P9							
PCAS	F5341019	Phase	FY 2017 (\$)	FY 2018 (\$)	FY 2019 (\$)	FY 2020 (\$)	FY 2021 (\$)	Total
Class	R	PE	1,000	1,000	0	0	0	2,000
Name	APPLE ORCHARD REPAVING	CONS	460,425	1,000	0	0	0	461,425
County	001 - Aitkin	CE	8,000	3,500	0	0	0	11,500
Project Type	REHAB	Z	0	0	0	0	0	0
Work Type	7	Total	469,425	5,500	0	0	0	474,925
PCAS	F5341024	Phase	FY 2017 (\$)	FY 2018 (\$)	FY 2019 (\$)	FY 2020 (\$)	FY 2021 (\$)	Total
Class	O	PE	8,000	1,000	1,000	1,000	0	11,000
Name	DISTRICT 1 SAFE ROUTES TO SCHOOL	CONS	6,000	1,000	8,500	8,500	0	24,000
County	095 - Mille Lacs	CE	8,000	1,000	1,000	1,000	0	11,000
Project Type	SAFETY	Z	0	0	0	0	0	0
Work Type	7	Total	22,000	3,000	10,500	10,500	0	46,000
PCAS	F5341025	Phase	FY 2017 (\$)	FY 2018 (\$)	FY 2019 (\$)	FY 2020 (\$)	FY 2021 (\$)	Total
Class	R	PE	6,000	1,000	7,500	25,000	0	39,500
Name	WAGIDA A KI DRIVE EXTENTION PAVING	CONS	1,000	402,500	350,000	350,000	0	1,103,500
County	095 - Mille Lacs	CE	1,000	1,000	25,000	25,000	0	52,000
Project Type	REHAB	Z	0	0	0	0	0	0
Work Type	7	Total	8,000	404,500	382,500	400,000	0	1,195,000
PCAS	F53410RM	Phase	FY 2017 (\$)	FY 2018 (\$)	FY 2019 (\$)	FY 2020 (\$)	FY 2021 (\$)	Total
Class	O	PE	0	0	0	0	0	0
Name	TTP ROAD MAINTENANCE	CONS	0	0	0	0	0	0
County	095 - Mille Lacs	CE	0	0	0	0	0	0
Project Type	SAFETY	Z	250,000	300,000	320,000	302,500	0	1,172,500
Work Type	P1	Total	250,000	300,000	320,000	302,500	0	1,172,500
Location Subtotal			774,425	750,000	750,000	750,000	0	3,024,425
State Subtotal			774,425	750,000	750,000	750,000	0	3,024,425
CSTIP Subtotal			774,425	750,000	750,000	750,000	0	3,024,425



Indian Reservation Roads Programs

Federal Lands Highway

Any level TIP/EIP Report

REPORT FILTERS:
 Location = F-**-***
 program_class_code = 6K1
 CSTIP Type = TIP



Entity Name F57401 - UPPER SIOUX COMMUNITY
 Program Class Code 6K1
 CSTIP Type TIP Fiscal Year 2017
 FHWA Approved Date 28-FEB-17 Funding Amount 364,861

FIRST PAGE FOR CSTIP

State 27 - Minnesota Projects on the CSTIP with this state are listed and subtotaled in this section
 Location F57401 - Upper Sioux Covers that part of the reservation within the current state.

		Phase	FY 2017 (\$)	FY 2018 (\$)	FY 2019 (\$)	FY 2020 (\$)	FY 2021 (\$)	Total
PCAS	F57401RM	PE	0	0	0	0	0	0
Class	O	CONS	0	0	0	0	0	0
Name	TTP Road Maintenance Project	CE	0	0	0	0	0	0
County	173 - Yellow Medicine	Z	363,861	340,264	340,264	340,264	0	1,384,653
Project Type	PLANING	Total	363,861	340,264	340,264	340,264	0	1,384,653
Work Type	P10							
PCAS	F57401TP	Phase	FY 2017 (\$)	FY 2018 (\$)	FY 2019 (\$)	FY 2020 (\$)	FY 2021 (\$)	Total
Class	O	PE	0	0	0	0	0	0
Name	TTP Planning Project	CONS	0	0	0	0	0	0
County	173 - Yellow Medicine	CE	0	0	0	0	0	0
Project Type	PLANING	Z	1,000	1,000	1,000	1,000	0	4,000
Work Type	P10	Total	1,000	1,000	1,000	1,000	0	4,000
Location Subtotal			364,861	341,264	341,264	341,264	0	1,388,653
State Subtotal			364,861	341,264	341,264	341,264	0	1,388,653
CSTIP Subtotal			364,861	341,264	341,264	341,264	0	1,388,653



Indian Reservation Roads Programs

Federal Lands Highway

Any level TIP/EIP Report

REPORT FILTERS:
 Location = F-**-***
 program_class_code = 6K1
 CSTIP Type = TIP



Entity Name F57402 - LOWER SIOUX INDIAN COMMUNITY
 Program Class Code 6K1
 CSTIP Type TIP Fiscal Year 2017
 FHWA Approved Date 28-FEB-17 Funding Amount 466,084

FIRST PAGE FOR CSTIP

State 27 - Minnesota
 Location F57402 - Lower Sioux

Projects on the CSTIP with this state are listed and subtotaled in this section
 Covers that part of the reservation within the current state.

PCAS	Class	Name	County	Project Type	Work Type	Phase	FY 2017 (\$)	FY 2018 (\$)	FY 2019 (\$)	FY 2020 (\$)	FY 2021 (\$)	Total
F5740201	O	CSAH 13 Sidewalk & Lighting Project	127 - Redwood	RECONS	F1	Total	0	5,000	0	0	0	5,000
						CONS	0	283,704	0	0	0	283,704
						CE	0	28,200	0	0	0	28,200
						Z	0	0	0	0	0	0
						Total	0	316,904	0	0	0	316,904
F5740202	R	WWTP Access Road	127 - Redwood	NEWCON	3	Total	0	0	5,000	5,000	0	10,000
						CONS	0	0	268,904	268,904	0	537,808
						CE	0	0	43,000	43,000	0	86,000
						Z	0	0	0	0	0	0
						Total	0	0	316,904	316,904	0	633,808
F5740204	R	Wakinyan Housing Road Extensions	127 - Redwood	NEWCON	7	Total	5,000	0	0	0	0	5,000
						CONS	110,000	0	0	0	0	110,000
						CE	20,000	0	0	0	0	20,000
						Z	0	0	0	0	0	0
						Total	135,000	0	0	0	0	135,000
F5740216	O	MN River Trail upgrade	127 - Redwood	WALKWY	F1	Total	5,000	0	0	0	0	5,000
						CONS	73,116	0	0	0	0	73,116
						CE	14,000	0	0	0	0	14,000
						Z	0	0	0	0	0	0
						Total	92,116	0	0	0	0	92,116
F5740220	R	Whipple Drive Improvements	127 - Redwood	NEWCON	7	Total	5,000	0	0	0	0	5,000
						CONS	100,000	0	0	0	0	100,000
						CE	15,000	0	0	0	0	15,000
						Z	0	0	0	0	0	0
						Total	120,000	0	0	0	0	120,000
F57402RM	O	TTP Road Maintenance Project	127 - Redwood	PLANNING	P10	Total	0	0	0	0	0	0
						CONS	0	0	0	0	0	0
						CE	0	0	0	0	0	0
						Z	108,968	108,968	108,968	108,968	0	435,872
						Total	108,968	108,968	108,968	108,968	0	435,872



Indian Reservation Roads Programs

Federal Lands Highway

Any level TIP/EIP Report

REPORT FILTERS:
 Location = F-**-***
 program_class_code = 6K1
 CSTIP Type = TIP



Entity Name F57402 - LOWER SIOUX INDIAN COMMUNITY
 Program Class Code 6K1
 CSTIP Type TIP Fiscal Year 2017
 28-FEB-17 Funding Amount 466,084

State 27 - Minnesota Projects on the CSTIP with this state are listed and subtotaled in this section
 Location F57402 - Lower Sioux Covers that part of the reservation within the current state.

			FY 2017 (\$)	FY 2018 (\$)	FY 2019 (\$)	FY 2020 (\$)	FY 2021 (\$)	Total
PCAS	F57402TP	Phase						
Class	O	PE	10,000	10,000	10,000	10,000	0	40,000
Name	TTP Planning Project	CONS	0	0	0	0	0	0
County	127 - Redwood	CE	0	0	0	0	0	0
Project Type	PLANNING	Z	0	0	0	0	0	0
Work Type	P9	Total	10,000	10,000	10,000	10,000	0	40,000
Location Subtotal			466,084	435,872	435,872	435,872	0	1,773,700
State Subtotal			466,084	435,872	435,872	435,872	0	1,773,700
CSTIP Subtotal			466,084	435,872	435,872	435,872	0	1,773,700



Indian Reservation Roads Programs

Federal Lands Highway

Any level TIP/EIP Report

REPORT FILTERS:	
Location	= F-**-***
program_class_code	= 6K1
CSTIP Type	= TIP



Entity Name	F57403 - PRAIRIE ISLAND INDIAN COMMUNITY		
Program Class Code	6K1		
CSTIP Type	TIP	Fiscal Year	2017
FHWA Approved Date	28-FEB-17	Funding Amount	455,910

FIRST PAGE FOR CSTIP

State 27 - Minnesota **Projects on the CSTIP with this state are listed and subtotaled in this section**
Location F57403 - Prairie Island **Covers that part of the reservation within the current state.**

PCAS	Class	Name	County	Project Type	Work Type	Phase	FY 2017 (\$)	FY 2018 (\$)	FY 2019 (\$)	FY 2020 (\$)	FY 2021 (\$)	Total
F5740306	R	6006 Roads (Crossroads West)	049 - Goodhue	NEWCON	7	PE	17,000	17,000	17,000	17,000	0	68,000
						CONS	100,000	77,500	77,500	77,500	0	332,500
						CE	1,000	1,000	1,000	1,000	0	4,000
						Z	0	0	0	0	0	0
						Total	118,000	95,500	95,500	95,500	0	404,500
F5740307	R	6007 Roads (Crossroads East)	049 - Goodhue	NEWCON	7	PE	15,000	15,000	15,000	15,000	0	60,000
						CONS	87,000	77,500	77,500	77,500	0	319,500
						CE	1,000	1,000	1,000	1,000	0	4,000
						Z	0	0	0	0	0	0
						Total	103,000	93,500	93,500	93,500	0	383,500
F5740315	O	PIIC Tribal Community Parking Lots	049 - Goodhue	RECONS	7	PE	12,000	12,000	12,000	12,000	0	48,000
						CONS	40,000	40,000	40,000	40,000	0	160,000
						CE	8,000	8,000	8,000	8,000	0	32,000
						Z	0	0	0	0	0	0
						Total	60,000	60,000	60,000	60,000	0	240,000
F5740316	O	PIIC Tribal Enterprise Parking Lots	049 - Goodhue	RECONS	7	PE	12,000	12,000	12,000	12,000	0	48,000
						CONS	40,000	40,000	40,000	40,000	0	160,000
						CE	8,000	8,000	8,000	8,000	0	32,000
						Z	0	0	0	0	0	0
						Total	60,000	60,000	60,000	60,000	0	240,000
F57403RM	O	TTP Road Maintenance	049 - Goodhue	PLANNING	P10	PE	0	0	0	0	0	0
						CONS	0	0	0	0	0	0
						CE	0	0	0	0	0	0
						Z	69,910	69,811	69,811	69,811	0	279,343
						Total	69,910	69,811	69,811	69,811	0	279,343
F57403TP	O	TTP Transportation Planning	049 - Goodhue	PLANNING	P10	PE	0	0	0	0	0	0
						CONS	0	0	0	0	0	0
						CE	0	0	0	0	0	0
						Z	10,000	10,000	10,000	10,000	0	40,000
						Total	10,000	10,000	10,000	10,000	0	40,000



Indian Reservation Roads Programs

Federal Lands Highway

Any level TIP/EIP Report

REPORT FILTERS:
 Location = F-**-***
 program_class_code = 6K1
 CSTIP Type = TIP



Entity Name F57403 - PRAIRIE ISLAND INDIAN COMMUNITY
 Program Class Code 6K1
 CSTIP Type TIP Fiscal Year 2017
 28-FEB-17 Funding Amount 455,910

State 27 - Minnesota Projects on the CSTIP with this state are listed and subtotaled in this section
 Location F57403 - Prairie Island Covers that part of the reservation within the current state.

			FY 2017 (\$)	FY 2018 (\$)	FY 2019 (\$)	FY 2020 (\$)	FY 2021 (\$)	Total
PCAS	F57403TR	Phase						
Class	O	PE	0	0	0	0	0	0
Name	TTP Transit	CONS	0	0	0	0	0	0
County	049 - Goodhue	CE	20,000	20,000	20,000	20,000	0	80,000
Project Type	TRANSIT	Z	0	0	0	0	0	0
Work Type	T4	Total	20,000	20,000	20,000	20,000	0	80,000

Location Subtotal 440,910 408,811 408,811 408,811 0 1,667,343

State Subtotal 440,910 408,811 408,811 408,811 0 1,667,343

State - - - - Projects on the CSTIP with this state are listed and subtotaled in this section
 Location F57403 - Prairie Island Covers that part of the reservation within the current state.

			FY 2017 (\$)	FY 2018 (\$)	FY 2019 (\$)	FY 2020 (\$)	FY 2021 (\$)	Total
PCAS	F5740310	Phase						
Class	R	PE	4,000	4,000	4,000	4,000	0	16,000
Name	Marina Road Boat Launch	CONS	10,000	10,000	10,000	10,000	0	40,000
County	- - - -	CE	1,000	1,000	1,000	1,000	0	4,000
Project Type	RECONS	Z	0	0	0	0	0	0
Work Type	7	Total	15,000	15,000	15,000	15,000	0	60,000

Location Subtotal 15,000 15,000 15,000 15,000 0 60,000

State Subtotal 15,000 15,000 15,000 15,000 0 60,000

CSTIP Subtotal 455,910 423,811 423,811 423,811 0 1,727,343

Recreational Trails Program

RECREATIONAL TRAILS PROGRAM

The Recreational Trails Program provides funds to develop, maintain, and enhance recreational trails for both motorized and non-motorized recreational trail users. Funds are appropriated to the State by formula, 50 percent equally among all eligible states and 50 percent in proportion to the amount of non-highway recreational fuel use. The maximum federal share in Minnesota is 75 percent for these projects, and a 25 percent cash or pre-approved in-kind match is required. Only state agencies, cities, counties, townships, tribal governments or private trail organizations sponsored by a local unit of government are eligible to apply.

The Minnesota Department of Natural Resources (MNDNR) administers this program for Minnesota. The Minnesota Recreational Trail Users Advisory Board (MRTUA) assists the MNDNR in project selections. The committee is comprised of three representatives of the ten identified trail user groups (bike, mountain bike, hike, ski, horse, in-line skate, ATV, Off-Road Vehicles, snowmobiles, Off-Highway Motorcycling) in Minnesota.

The Recreational Trails Program projects are listed in District C of the project list and on the following pages.

Contact: Daniel Golner, Program Administrator, Minnesota Department of Natural Resources, Division of Parks and Trails, 500 Lafayette Road, Box 39, St. Paul, Minnesota 55155; phone at (651) 259-5599; or email at daniel.golner@state.mn.us.

RECREATIONAL TRAIL PROGRAM																FY 2018-FY 2021 STATE TRANSPORTATION IMPROVEMENT PROGRAM (STIP)															
Seq. #	ROUTE SYSTEM	PROJECT NUMBER	YEAR	AGENCY	PROJECT DESCRIPTION	MILE	PRGM	WORK TYPE	PROPOSED FUND	STIP TOTAL	FHWA	AC	FTA	TH	BOND	OTHER															
1876	REC TRAIL	0002-17-3B	2018	CITY OF SHAKOPEE	TO REPLACE BRIDGE	0.0	RT	PARKS & TRAIL	STBG TAP	595,914	150,000	-	-	-	-	445,914															
1877	REC TRAIL	0004-17-5	2018	SUPERIOR HIKING TRAIL ASSOCIATION	TO REPLACE AGING BRIDGES, BOARDWALK, STEPS AND SIGNS, AND REHABILITATE TREADWAY ON THE 328 MILE SUPERIOR HIKING TRAIL	0.0	RT	PARKS & TRAIL	STBG TAP	75,000	45,000	-	-	-	-	30,000															
1878	REC TRAIL	0005-17-2F	2018	CROW WING COUNTY	TO REPLACE 16 YEAR OLD BOMBARDIER	0.0	RT	PARKS & TRAIL	STBG TAP	199,500	75,000	-	-	-	-	124,500															
1879	REC TRAIL	0006-17-2C	2018	COOK COUNTY	TO ADD A BACKHOE WITH ROCK ARM AND FRONT MOUNTED 5,000 LB WINCH TO OUR KUBOTA L3800 TRACTOR, ADD A 3,000 LB WINCH TO OUR 2002 POLARIS SPORTSMAN 700 ATV	0.0	RT	PARKS & TRAIL	STBG TAP	11,753	8,814	-	-	-	-	2,939															
1880	REC TRAIL	0007-17-5	2018	MINNESOTA TRAIL RIDERS ASSOCIATION	TO HELP MAINTAIN AND IMPROVE TRAILS AND CAMPGROUNDS IN PARKS AND FORESTS FOR ALL USERS	0.0	RT	PARKS & TRAIL	STBG TAP	28,000	21,000	-	-	-	-	7,000															
1881	REC TRAIL	0008-17-2A	2018	ITASCA COUNTY	TO REPLACE THE AGING TWO-WHEEL DRIVE 2002 JOHN DEERE MODEL 7410 WITH A NEW GROOMER	0.0	RT	PARKS & TRAIL	STBG TAP	215,000	75,000	-	-	-	-	140,000															
1882	REC TRAIL	0009-17-2B	2018	CITY OF BABBITT	TO PURCHASE AN ARCTICCAT SNOWMOBILE SET UP SPECIFICALLY TO PULL SKI TRAIL GROOMER/TRACKER	0.0	RT	PARKS & TRAIL	STBG TAP	15,512	11,634	-	-	-	-	3,878															
1883	REC TRAIL	0010-17-2B	2018	CITY OF ELY	TO PURCHASE A YELLOWSTONE TRACK SYSTEMS 84" GINZUGROOMER WITH TRACK SETTER AND GOOSENECK HITCH AND A 2017 ARCTIC CAT BEARCAT GROOMER SPECIAL SNOWMOBILE FOR GROOMING CROSS-COUNTRY SKI TRAILS	0.0	RT	PARKS & TRAIL	STBG TAP	20,900	15,675	-	-	-	-	5,225															
1884	REC TRAIL	0011-17-3C	2018	GOODHUE COUNTY	TO PURCHASE ESSENTIAL SAFETY AND MAINTENANCE EQUIPMENT THAT WILL ENABLE THE CANNON VALLEY TRAIL TO CONTINUE TO PROVIDE A SAFE, HIGH-QUALITY RECREATIONAL EXPERIENCE FOR TRAIL USERS.	0.0	RT	PARKS & TRAIL	STBG TAP	9,700	7,275	-	-	-	-	2,425															
1885	REC TRAIL	0013-17-2C	2018	COOK COUNTY	TO REPLACE ONE OF OUR WORN-OUT SNOWMOBILES USED TO GROOM THE BANADAD SKI TRAIL	0.0	RT	PARKS & TRAIL	STBG TAP	14,999	11,249	-	-	-	-	3,750															
1886	REC TRAIL	0015-17-1A	2018	COUNTY OF MAHNOMEN	TO PURCHASE A NEW SNOWMOBILE TRAIL GROOMING DRAG TO REPLACE OUR HOMEBUILT DRAG	0.0	RT	PARKS & TRAIL	STBG TAP	32,500	24,375	-	-	-	-	8,125															
1887	REC TRAIL	0016-17-3A	2018	STEARNS COUNTY	TO SEAL COAT AND CRACK FILL THE LAKE WOBEGON TRAIL'S SURFACE FROM THE CITY OF ALBANY TO THE CITY OF AVON	0.0	RT	PARKS & TRAIL	STBG TAP	50,000	25,000	-	-	-	-	25,000															
1888	REC TRAIL	0018-17-2B	2018	CITY OF HIBBING	TO PURCHASE THE NECESSARY MACHINERY AND EQUIPMENT APPARATUS NEEDED FOR SKI TRAIL GROOMING IN EARLY SEASON AND/OR WITH MINIMUM INCHES OF SNOWFALL	0.0	RT	PARKS & TRAIL	STBG TAP	25,108	18,831	-	-	-	-	6,277															
1889	REC TRAIL	0020-17-1B	2018	CLAY COUNTY	TO PURCHASE SNOWMOBILE TRAIL GROOMING EQUIPMENT	0.0	RT	PARKS & TRAIL	STBG TAP	198,447	75,000	-	-	-	-	123,447															

RECREATIONAL TRAIL PROGRAM																FY 2018-FY 2021 STATE TRANSPORTATION IMPROVEMENT PROGRAM (STIP)															
Seq. #	ROUTE SYSTEM	PROJECT NUMBER	YEAR	AGENCY	PROJECT DESCRIPTION	MILE	PRGM	WORK TYPE	PROPOSED FUND	STIP TOTAL	FHWA	AC	FTA	TH	BOND	OTHER															
1890	REC TRAIL	0021-17-3C	2018	WINONA COUNTY	TO PURCHASE A NEWER GROOMER TO REPLACE THE OLDER OF OUR 2 CURRENT GROOMERS, TO MAINTAIN OUR 69.5 MILES OF GRANT IN AID TRAIL SYSTEM	0.0	RT	PARKS & TRAIL	STBG TAP	150,000	75,000	-	-	-	-	75,000															
1891	REC TRAIL	0022-17-1A	2018	BELTRAMI COUNTY NRM	TO CONSTRUCT A NEW 24' X 36' MULTI-PURPOSE TRAILHEAD SHELTER BUILDING AT THE MOVIL MAZE THAT WILL SERVE SNOWMOBILERS, CROSS COUNTRY SKIERS, MOUNTAIN BIKERS, HORSEBACK RIDERS AND HIKERS	0.0	RT	PARKS & TRAIL	STBG TAP	200,000	150,000	-	-	-	-	50,000															
1892	REC TRAIL	0023-17-2A	2018	KOOCHICHING COUNTY	TO BUILD A 1/2 MILE WOODEN WALKWAY TO ACCESS THE TILSON CREEK SKI TRAILS FOR YEAR ROUND USE BY HIKERS, BICYCLE RIDERS, BIRDWATCHERS, AND FOR SKI TRAIL MAINTENANCE	0.0	RT	PARKS & TRAIL	STBG TAP	200,000	150,000	-	-	-	-	50,000															
1893	REC TRAIL	0024-17-2C	2018	ST LOUIS COUNTY	TO PURCHASE A SNOWMOBILE TRAIL GROOMER	0.0	RT	PARKS & TRAIL	STBG TAP	231,192	75,000	-	-	-	-	156,192															
1894	REC TRAIL	0025-17-3C	2018	WINONA COUNTY	TO IMPROVE CORRIDOR 30'S TRAIL SYSTEM WITH A GROOMER THAT HAS IMPROVED CAPABILITIES AS WELL AS EFFICIENCY - WITH THIS IMPROVEMENT, WINONA COUNTY TRAILS WILL BE MORE DESIRABLE FOR TOURISM	0.0	RT	PARKS & TRAIL	STBG TAP	242,000	75,000	-	-	-	-	167,000															
1895	REC TRAIL	0027-17-2C	2018	LAKE COUNTY	EQUIPMENT TO DEVELOP AND MAINTAIN A 250 + MILE TRAIL SYSTEM FOR OHV'S AND REPRESENTS THE 3 MAJOR COMMUNITIES AND THREE EXISTING ATV/SNOWMOBILE CLUBS IN THE AREA	0.0	RT	PARKS & TRAIL	STBG TAP	250,000	75,000	-	-	-	-	175,000															
1896	REC TRAIL	0033-17-2F	2018	AITKIN COUNTY	TO OPEN AND MAINTAIN TRAILS; ALLOWS USE TO ACCESS AREAS NOT NORMALLY REACHED IN TIMELY MANNER	0.0	RT	PARKS & TRAIL	STBG TAP	64,000	41,755	-	-	-	-	22,245															
1897	REC TRAIL	0034-17-3A	2018	WRIGHT COUNTY PARKS DEPARTMENT	TO REHABILITATE AND REDESIGN OF APPROXIMATELY TWO MILES OF SINGLETRACK MOUNTAIN BIKE TRAILS AT BERTRAM CHAIN OF LAKES REGIONAL PARK INTO SUSTAINABLE TRAIL	0.0	RT	PARKS & TRAIL	STBG TAP	64,000	48,000	-	-	-	-	16,000															
1898	REC TRAIL	0035-17-2C	2018	CITY OF DULUTH	PHASE II OF THE REPURPOSING OF THE DWP RAILROAD BED THROUGH ADDRESSING CRITICAL INFRASTRUCTURE WILL EVENTUALLY CONNECT SPIRIT MOUNTAIN RECREATION AREA TO MISSION CREEK	0.0	RT	PARKS & TRAIL	STBG TAP	339,000	150,000	-	-	-	-	189,000															
1899	REC TRAIL	0037-17-2C	2018	CITY OF DULUTH	NEW 5.4 KM (3.4 MILE) CROSS COUNTRY SKI TRAIL WITH SNOWMAKING AND LIGHTING PROVIDES NEIGHBORHOOD SKIING OPPORTUNITIES FOR WESTERN DULUTH AND CONNECTION TO 20 MILES OF	0.0	RT	PARKS & TRAIL	STBG TAP	2,116,433	150,000	-	-	-	-	1,966,433															
1900	REC TRAIL	0039-17-1A	2018	HUNTERSVILLE TOWNSHIP	TO PAVE THE TRAIL CROSSINGS OF DRIVEWAYS FOR UP TO 11 LOCAL RESIDENTS	0.0	RT	PARKS & TRAIL	STBG TAP	53,500	40,125	-	-	-	-	13,375															
1901	REC TRAIL	D001-17-2D	2018	DNR - PARKS AND TRAILS	TO REPLACE A FAILING BRIDGE AND REPLACE DETERIORATED PAVEMENT ON 0.5 MILES OF EXISTING PAVED TRAIL IN ST CROIX STATE PARK	0.0	RT	PARKS & TRAIL	STBG TAP	300,000	150,000	-	-	-	-	150,000															
1902	REC TRAIL	D002-17-2B	2018	DNR - PARKS AND TRAILS	TO MAINTAIN OUR EXTENSIVE STATE TRAIL SYSTEM; TO REPLACE WORN GROOMING MACHINES: TUCKER TERRA 2000 OR PISTENBULLY TRAIL PRO 100	0.0	RT	PARKS & TRAIL	STBG TAP	238,000	75,000	-	-	-	-	163,000															

RECREATIONAL TRAIL PROGRAM

FY 2018-FY 2021 STATE TRANSPORTATION IMPROVEMENT PROGRAM (STIP)

Seq. #	ROUTE SYSTEM	PROJECT NUMBER	YEAR	AGENCY	PROJECT DESCRIPTION	MILE	PRGM	WORK TYPE	PROPOSED FUND	STIP TOTAL	FHWA	AC	FTA	TH	BOND	OTHER
1903	REC TRAIL	D003-17-1B	2018	DNR - PARKS AND TRAILS	TO COMPLETE THE PAVED TRAIL WITHIN GLENDALOUGH STATE PARK WHICH CONNECTS LOCALLY TO THE TOWN OF BATTLE LAKE - THIS WOULD REPLACE A GRAVEL SEGMENT AND PROVIDE	0.0	RT	PARKS & TRAIL	STBG TAP	415,600	24,750	-	-	-	-	390,850
1904	REC TRAIL	D005-17-1A	2018	DNR - PARKS AND TRAILS	TO DEVELOP THE CLAUSEN AVE SEGMENT OF THE PAUL BUNYAN STATE TRAIL WITHIN THE CITY OF BEMIDJI	0.0	RT	PARKS & TRAIL	STBG TAP	500,000	150,000	-	-	-	-	350,000
1905	REC TRAIL	D006-17-2C	2018	DNR - PARKS AND TRAILS	TO DEVELOP A 3.3 MILE LONG SEGMENT OF THE GITCH-GAMI STATE TRAIL EXTENDING FROM FALL RIVER ROAD SOUTH OF GRAND MARAIS TO THE CUT FACE CREEK	0.0	RT	PARKS & TRAIL	STBG TAP	4,094,400	150,000	-	-	-	-	3,944,400
1906	REC TRAIL	D007-17-4C	2018	DNR - PARKS AND TRAILS	TO DEVELOP CURRENTLY UNDEVELOPED 0.75 MILE LONG SEGMENT OF THE LUCE LINE STATE TRAIL WEST	0.0	RT	PARKS & TRAIL	STBG TAP	350,000	150,000	-	-	-	-	200,000
1907	REC TRAIL	D009-17-2B	2018	DNR - PARKS AND TRAILS	SPECIALTY TRACKED HAULER USED TO BUILD AND MAINTAIN NARROW TRAILS FOR QUALITY RIDING	0.0	RT	PARKS & TRAIL	STBG TAP	74,000	49,000	-	-	-	-	25,000
1908	REC TRAIL	D010-17-2B	2018	DNR - PARKS AND TRAILS	LAYOUT, DESIGN, ENGINEER, PERMIT AND CONSTRUCT CORE TRAILS, TRAIL LOOPS AND FEATURES IN THE IROHVA ON THE PROPERTY NEAR VIRGINIA THAT	0.0	RT	PARKS & TRAIL	STBG TAP	210,000	150,000	-	-	-	-	60,000
1909	REC TRAIL	D011-17-2C	2018	DNR - PARKS AND TRAILS	TO CONSIST OF THE REPLACEMENT OF TWO EXISTING PIT TOILETS AT THE ALGER GRADE TRAILHEAD AND THE CARIBOU TRAILHEAD AND THE INSTALLATION OF A ONE NEW VAULT TOILET AT THE FOREST HWY 11 TRAILHEAD	0.0	RT	PARKS & TRAIL	STBG TAP	157,000	113,082	-	-	-	-	43,918
										11,741,458	2,605,566	-	-	-	-	9,135,893

RECREATIONAL TRAIL PROGRAM																
FY 2018-FY 2021 STATE TRANSPORTATION IMPROVEMENT PROGRAM (STIP)																
Seq. #	ROUTE SYSTEM	PROJECT NUMBER	YEAR	AGENCY	PROJECT DESCRIPTION	MILE	PRGM	WORK TYPE	PROPOSED FUND	STIP TOTAL	FHWA	AC	FTA	TH	BOND	OTHER
1910	REC TRAIL	880C-RT-19	2019	DNR - PARKS AND TRAILS	2019 STATEWIDE DNR PARKS & TRAILS	0.0	RT	PARKS & TRAIL	STBGAP	2,875,000	2,300,000	-	-	-	-	575,000
										2,875,000	2,300,000	-	-	-	-	575,000
1911	REC TRAIL	880C-RT-20	2020	DNR - PARKS AND TRAILS	2020 STATEWIDE DNR PARKS & TRAILS	0.0	RT	PARKS & TRAIL	STBGAP	2,875,000	2,300,000	-	-	-	-	575,000
										2,875,000	2,300,000	-	-	-	-	575,000
1912	REC TRAIL	880C-RT-21	2021	DNR - PARKS AND TRAILS	2021 STATEWIDE DNR PARKS & TRAILS	0.0	RT	PARKS & TRAIL	STBGAP	2,875,000	2,300,000	-	-	-	-	575,000
										2,875,000	2,300,000	-	-	-	-	575,000

Minnesota Rail Service Improvement Program

MINNESOTA RAIL SERVICE IMPROVEMENT PROGRAM

The Minnesota Rail Service Improvement Program (MRSI), established in 1976, helps prevent the loss of rail service on lines potentially subject to abandonment by railroads. Using state-developed eligibility rules, the state and rail users and/or railroads enter into contracts for rail line rehabilitation, capital improvements, purchase assistance to rail authorities, loan guarantees and state rail banking. Funding for these projects is in the form of a loan. When the project is completed, the recipient repays the state. These reimbursements are returned to the Minnesota Rail Service Improvement Program account to fund future rehabilitation projects.

Projects fall within the program areas identified below. The MRSI Program has identified \$27 million in railroad track project needs. Projects will move ahead if funding is available and project agreements can be completed and contracts executed. These loan projects are typically funded with state general obligation bond funds or state general funds. Figure A-4 at the end of this section identifies the potential number of projects and funding.

The following six programs are funded under the Minnesota Rail Service Improvement Program.

Freight Rail Economic Development Grant Program

The Minnesota Legislature provided the MRSI program with the authority to issue grants for freight rail service improvements that support economic development in 2017.

This program will provide grants to railroads, shippers, local governments, and other qualified applicants for eligible public or privately owned freight rail projects that demonstrate a clear tie to economic development.

Rail Purchase Assistance Program

Assists Regional Railroad Authorities in acquiring rail lines that can be operated on a self-sustaining basis to provide local rail service. MnDOT may provide up to 50 percent of the value of the property. State funds are secured and require repayment if the line is sold or ceases to serve the purpose intended.

Rail Rehabilitation Program

Provides low and no-interest loans to rehabilitate and preserve rail lines that are financially viable and have the potential to increase rail use. A shipper's survey, cost/benefit analysis, and a rehabilitation needs assessment are conducted to determine which lines are prospective rail projects. Repayment of loans is required.

Capital Improvement Loan Program

Provides rail users and railroads with loans for projects that improve rail service and/or strengthen the financial condition of the associated line. Eligible projects have typically included capital improvements such as building and expanding industrial spurs, upgrading bridges and building more efficient loading/un-loading facilities. Repayment of loans is on a quarterly basis.

State Rail Bank Program

Allows the state to acquire and preserve abandoned rail lines for future transportation use or for transmitting energy, fuel or other commodities.

Rail User and Rail Carrier Loan Guarantee Program

Assists rail users in obtaining loans for rail rehabilitation and capital improvements by guaranteeing up to 90 percent of the loan. The 1994 Legislature further amended the statute, recreating the program as the Rail User and Rail Carrier Loan Guarantee Program. Not only rail users but rail carriers are eligible for assistance under the program. In addition to rail line rehabilitation, rolling stock acquisition and installation are eligible.

Additional information on the Minnesota Rail Service Improvement Program may be obtained from Peter Dahlberg, Program Manager, Office of Freight and Commercial Vehicle Operations, at (651) 366-3693.

Figure A-4
MINNESOTA RAIL SERVICE IMPROVEMENT PROGRAM
ESTIMATED FUNDING SUMMARY AND NUMBER OF POTENTIAL PROJECTS
BY PROGRAM AND YEAR

PROGRAM	2018	2019	2020	2021	Total
Freight Rail Economic Development Grant Program	\$1,000,000 (4)	1,000,000 (4)	1,000,000 (4)	1,000,000 (4)	\$4,000,000 (16)
Rail Purchase Assistance Program	0	0	0	0	0
Rail Rehabilitation Program	0	0	0	0	0
Capital Improvement Loan Program	\$1,000,000 (4)	\$500,000 (2)	\$500,000 (2)	\$500,000 (2)	\$2,500,000 (10)
State Rail Bank Program	0	0	0	0	0
Rail User/Rail Carrier Loan Guarantee Program	0	0	0	0	0
TOTAL	\$2,000,000 (8)	\$1,500,000 (6)	\$1,500,000 (6)	\$1,500,000 (6)	\$6,500,000 (26)

() = Number of Potential Project

Port Development Assistance Program

PORT DEVELOPMENT ASSISTANCE PROGRAM

The Port Development Assistance Program was developed by the state in response to the needs of the commercial navigation system. There are currently no dedicated federal funds available. The program provides a funding source that helps to ensure the continued commercial effectiveness of lake and river navigation terminals and helps to offset increases in the general costs of commercial shipping.

A number of conditions exist that warrant the port development assistance program in Minnesota. Many of the public terminals and docks in the state are in need of rehabilitation at costs beyond the means of local agencies. Local port authorities are having trouble keeping their infrastructure intact, especially for our agricultural and mining industries, Project proposals are prioritized based on need, employment generated and overall economic benefit. MnDOT's Office of Freight and Commercial Vehicle Operations, working with the state's port authorities, has identified a list of potential harbor improvement projects for 2018 and beyond. Past projects include rehabilitating or improving rail and truck access, dock walls, building roofs, sprinklers and electrical systems, mobile handling equipment and adding warehouse capacity.

The Minnesota Legislature has made the following appropriations to the Port Development Assistance Program:

- 1996-2006 - \$13 million (Bonds)
- 1996-2006 - \$4.5 million (General Funds)
- 2008 - \$500,000 (General Funds)
- 2009 - \$3 million (Bonds)
- 2011 - \$3 million (Bonds)
- 2012 - \$1 million (Bonds)
- 2014 - \$2 million (Bonds)
- 2015 - \$3 million (General Funds)
- 2017 - \$5 million (Bonds)

To date, total state appropriations for the Port Development Assistance Program amount to \$35 million. The Ports have identified an additional \$40 million of future port development needs.

According to Minnesota law, Port Development Assistance funds cannot be added to other state-sponsored port investments. Port Development funds can be used with federal and local dollars to complete projects that benefit a port.

Additional information about the Port Development Assistance Program may be obtained from Patrick Phenow, Ports and Waterways, Office of Freight and Commercial Vehicle Operations, at (651) 366-3672 or email: patrick.phenow@state.mn.us.

**Figure A-5
PORT DEVELOPMENT ASSISTANCE PROGRAM
ANTICIPATED EXPENDITURES BY PORT AND YEAR**

PORT	2018¹	2019	2020	2021	TOTAL
Duluth	\$240,000	\$0	\$0	\$0	\$240,000
St. Paul	\$0	\$0	\$0	\$0	\$0
Red Wing	\$952,000	\$800,000	\$0	\$0	\$1,752,000
Winona	\$199,000	\$0	\$0	\$0	\$199,000
Unallocated ²	\$0	2,500,000	2,500,000	\$0	\$5,000,000
TOTAL	\$1,391,000	\$3,300,000	\$2,500,000	\$0	\$7,191,000

¹Includes FY 14 and FY 15 appropriations.

²Solicitation process for project selection is in progress.

**MnDOT
State Road
Construction Program (SRC)**

MnDOT STATE ROAD CONSTRUCTION PROGRAM

In developing the 2018-2021 STIP, only federal-aid highway formula funds were subject to the ATP prioritized process. State funded projects are included in the formal STIP for informational purposes and were shared and discussed with the ATPs. MnDOT anticipates a high degree of flexibility in the use of federal or state funding sources for individual projects.

The estimated average annual state funds available for trunk highway construction activities is \$292 million. Actual amounts are slightly higher with a modest level of over programming. However, a portion of those state funds are reserved for statewide initiatives shown in District ATP C.

State funds are available to each MnDOT District to cover the following items in priority order:

1. Match federal dollars received through the ATP process and Federal High Priority Project funding or Allocated funding.
2. Estimate necessary District set-asides to cover supplemental agreements and cost overruns.
3. Estimate of right-of-way needs to cover all trunk highway projects, with appropriate lead time for expenditures. A single account will still be monitored by the MnDOT Office of Land Management. The MnDOT Districts must identify the expenditures for the correct State Fiscal Year (SFY).

4. A prioritized list of all other state funded projects or set-a-sides. This list will include all Municipal Agreement Projects, Bridge and Road Construction Projects and Landscape Partnerships.
5. Estimates for District set-asides to cover internal salaries, external consultant services, project development and program support.

MnDOT's State Road Construction Program (SRC) is legislatively constrained by an annual budget level. The exact budget level can vary by biennium. The STIP program level may not coincide with the SRC budget level if MnDOT is more or less successful than anticipated during the ATP process. If the program level is significantly higher, legislative action would be required to raise the budget level. The STIP is fiscally constrained, but MnDOT's SRC budget includes a level of advance construction programming.

Project totals (all four years of the STIP) for the MnDOT State Road Construction Program (SRC) are provided in Figure A-6. Figure A-7 gives the SRC program totals by District/ATP and year. Totals for the SRC include dollars funded by federal advance construction funds, which may exceed actual federal dollars available in any given year. This is due to the fact that AC can be converted over more than one year.

Figure A-6 STATE ROAD CONSTRUCTION PROGRAM FUNDING BY SOURCE AND YEAR (\$ MILLIONS)					
SOURCE	2018	2019	2020	2021	TOTAL*
FEDERAL FUNDS					
Formula	471	442	367	353	1,633
High Priority Projects (Demonstration)	1	1	0	0	3
Other Federal	0	0	1	0	1
Advance Construction	93	123	72	10	298
Trunk Highway	339	293	280	284	1,196
TOTAL*	904	859	720	648	3,131

*may not total correctly to rounding

Figure A-7 STATE ROAD CONSTRUCTION PROGRAM FUNDING BY DISTRICT/ATP AND YEAR (\$ MILLIONS)					
DISTRICT/ ATP	2018	2019	2020	2021	TOTAL*
1	79	86	89	68	322
2	45	39	32	36	152
3	74	71	81	61	287
4	49	41	34	37	161
6	59	87	64	59	269
7	107	52	73	57	289
8	41	35	62	33	171
SUBTOTAL*	454	412	435	352	1,654
METRO	424	397	224	229	1,274
MISC	27	49	60	67	203
TOTAL*	904	859	719	648	3,131

*may not total correctly to rounding

Appendix B
System Performance and STIP
Investment Summary

SYSTEM PERFORMANCE AND STIP INVESTMENT SUMMARY

Minnesota State Highway Investment Plan

Projects selected for the STIP are required to be consistent with the 20-Year Minnesota State Highway Investment Plan (MnSHIP). While MnDOT adopted the 2017 MnSHIP in January 2017, the projects selected for the Draft 2018-2021 STIP are consistent with the goals, objectives, and priorities that were developed in the 2013 MnSHIP. These goals, objectives, and performance measures guide the distribution of resources in federal funds and state budget.

For Statewide Performance Programs (SPP) Bridge and Pavement, funding levels for the 2018-2021 STIP were established based on the estimated funding needed to reach MnSHIP's NHS performance objectives. SPP bridge and SPP pavement projects are identified and included in the STIP with an ****SPP**** Smart Code in the project description.

Figure B-1 summarizes the STIP investment categories compared to MnSHIP. The 2018-2021 STIP is, overall, aligned with the investment direction set by 2013 MnSHIP. The largest deviation was Project Support which MnDOT has acknowledged and allocated additional resources and investment in this area.

The charts following Figure B-1 indicate the forecasted bridge condition, Ride Quality Index (RQI), and the Remaining Service Life (RSL) on Interstate National Highway Systems (NHS), Non-Interstate NHS Systems, and Non-NHS Systems out to year 2027.

Even though the program is meeting MnSHIP's goals and objectives for Bridge and Pavement preservations, analysis

indicates that bridge deterioration rate will gradually increase and more miles of roads will be in poor condition by year 2021. MnDOT recognizes the importance of preserving the transportation system and will continue to focus on the issue through all future investment decisions.

Additional information about MnSHIP can be found at www.minnesotago.org.

Federal Performance Targets

MAP-21 established performance-based planning and identified a series of federal performance measures such as safety, pavement, bridge, travel reliability and transit asset management. States are required to develop targets for each measure and the projects selected for the STIP are also required to support achievement of these targets.

To date, MnDOT has established safety and transit asset management targets. The 2018 calendar year targets for these two measure areas are:

Safety:

- Traffic fatalities: 375
- Fatality rate: 0.62/100MVMT
- Serious injuries: 1,935
- Serious injury rate: 3.19/100MVMT
- Non-motorized fatalities and serious injuries: 348

Transit:

- No more than 10% of equipment inventory exceeds Useful Life Benchmark
- No more than 10% of rolling stock fleet exceeds Useful Life Benchmark
- No more than 10% of the facility inventory exceeds Useful Life Benchmark

The MnSHIP investment priorities provide the framework to support the federal performance targets. The 2017 MnSHIP identified an investment goal is 3.2% of funds toward safety to continue safety related infrastructure improvements. Infrastructure improvements alone, though, cannot achieve the goal of TZD or the federal safety targets. Driver behavior is also a critical factor.

A reporting change by the Minnesota Department of Public Safety may impact whether the safety targets are achieved. DPS changed how injuries are reported. Early indications showed a significant increase in the number of serious injuries reported. While the serious injury target and serious injury rate were developed with this reporting change in mind, the reporting change makes comparisons to prior years difficult. It is also unknown if the significant increase in the number of serious injuries will continue or if the number will decline as DPS educates officers on how to report.

MnDOT will set federal performance targets for pavement condition, bridge condition, system and reliability, and CMAQ by May 20, 2018. The MnSHIP investment priorities will continue to provide a framework to support the federal targets. Transit providers are required by FTA to have a transit asset management (TAM) plan. The Section 5311 rural transit providers adopted the MnDOT Office of Transit's TAM targets. The Section 5311 projects show how the providers are working toward achieving the state targets. The Section 5307 small urban transit providers, per FTA rules, were not required to be offered to participate as part of the state TAM. They are determining whether to adopt the state TAM targets or develop their own targets as part of their asset management plans.

Figure B-1

2018 to 2021 STIP INVESTMENTS COMPARED TO MnSHIP Summary

	MnSHIP Goal	Actual	Difference
Pavement	38.1%	37.3%	-0.8%
Bridge	20.2%	15.5%	-4.7%
Roadside Infrastructure	8.8%	11.7%	2.9%
Traffic Safety	4.2%	5.5%	1.3%
Metro Mobility	7.2%	6.1%	-1.1%
Greater Mn Mobility	0.0%	0.0%	0.0%
Bicycle	1.0%	1.2%	0.2%
Accessible Pedestrian	1.8%	2.3%	0.5%
RCIP	7.5%	3.1%	-4.4%
Program Support	11.5%	17.2%	5.7%

Planned Pavement Spending*

(\$ millions)

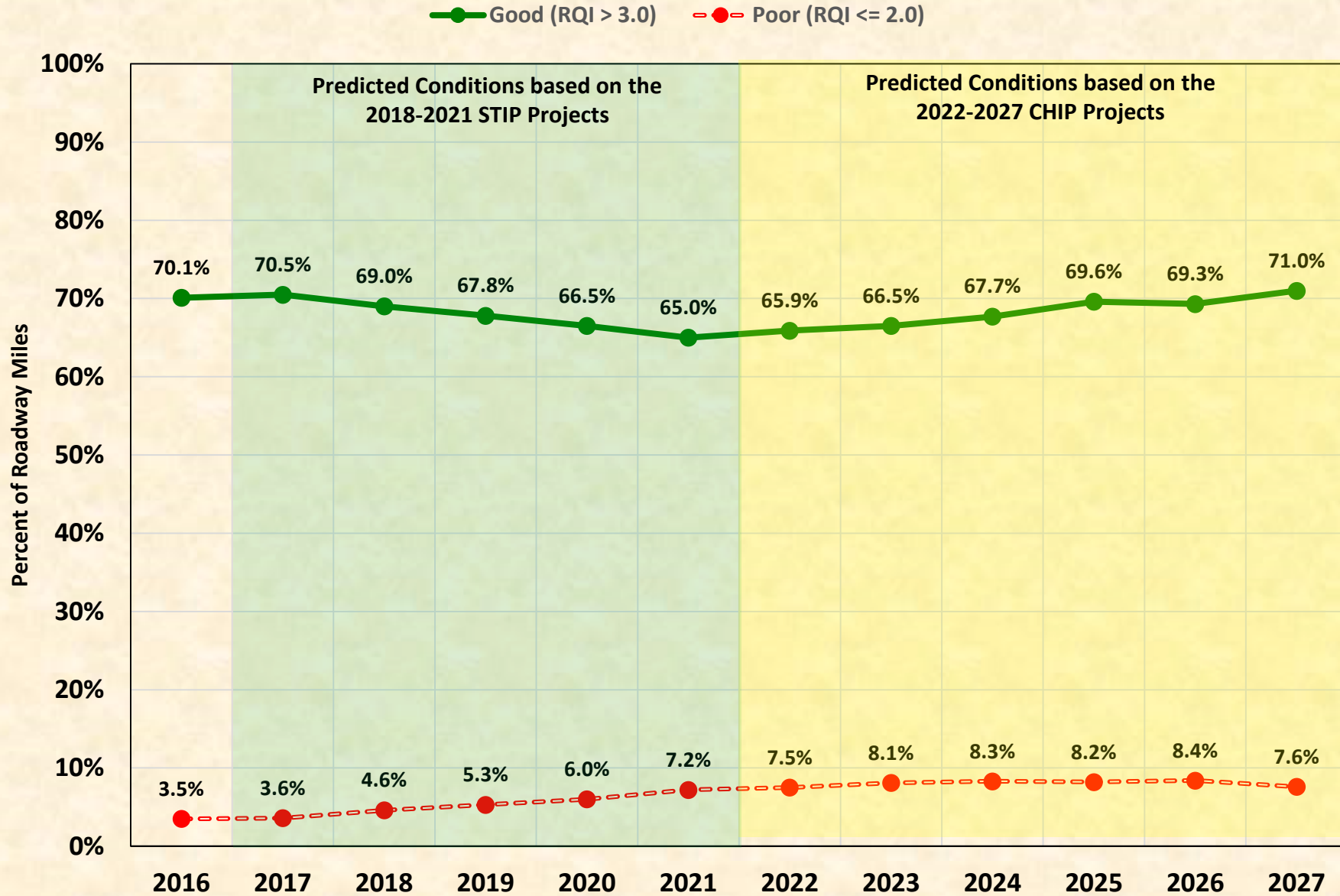
Pavement Preservation Projects in the 2022-2027 CHIP					
Year	Interstate	Other NHS	NHS Total	Non-NHS	Total
2022	\$ 78	\$ 226	\$ 304	\$ 144	\$ 448
2023	\$ 112	\$ 193	\$ 306	\$ 199	\$ 505
2024	\$ 108	\$ 265	\$ 373	\$ 177	\$ 551
2025	\$ 102	\$ 282	\$ 384	\$ 184	\$ 569
2026	\$ 192	\$ 189	\$ 381	\$ 197	\$ 579
2027	\$ 152	\$ 243	\$ 395	\$ 201	\$ 596
Total	\$ 745	\$ 1,398	\$ 2,143	\$ 1,103	\$ 3,247

*Does not include PM Set-asides (roughly \$ 21M/Yr.)

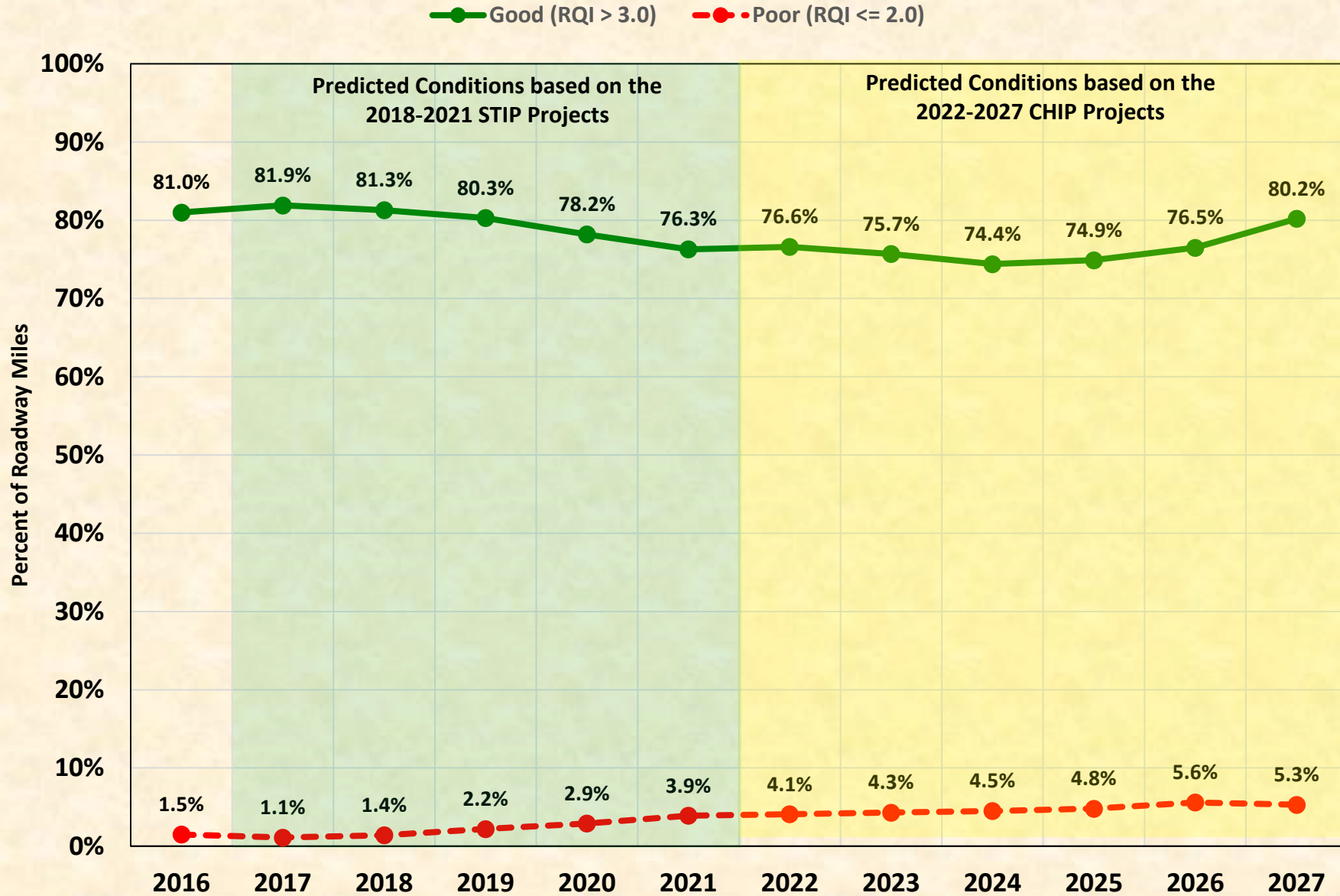
Where are we headed?

<u>System</u>	<u>2016</u>	<u>2021</u>	<u>2027</u>
	Actual Pavement Condition (2016 data)	Predicted Pavement Condition (2018-2021 STIP)	Predicted Pavement Condition (2022-2027 CHIP)
Statewide (14,316 miles)	3.5% Poor 503 miles	7.2% Poor 1,034 miles	7.6% Poor 1,091 miles
Interstate (1,820 miles)	1.5% Poor 28 miles	3.9% Poor 72 miles	5.3% Poor 95 miles
Other NHS (5,819 miles)	2.0% Poor 115 miles	5.9% Poor 350 miles	6.8% Poor 399 miles
Non-NHS (6,677 miles)	5.5% Poor 366 miles	9.3% Poor 610 miles	9.1% Poor 597 miles

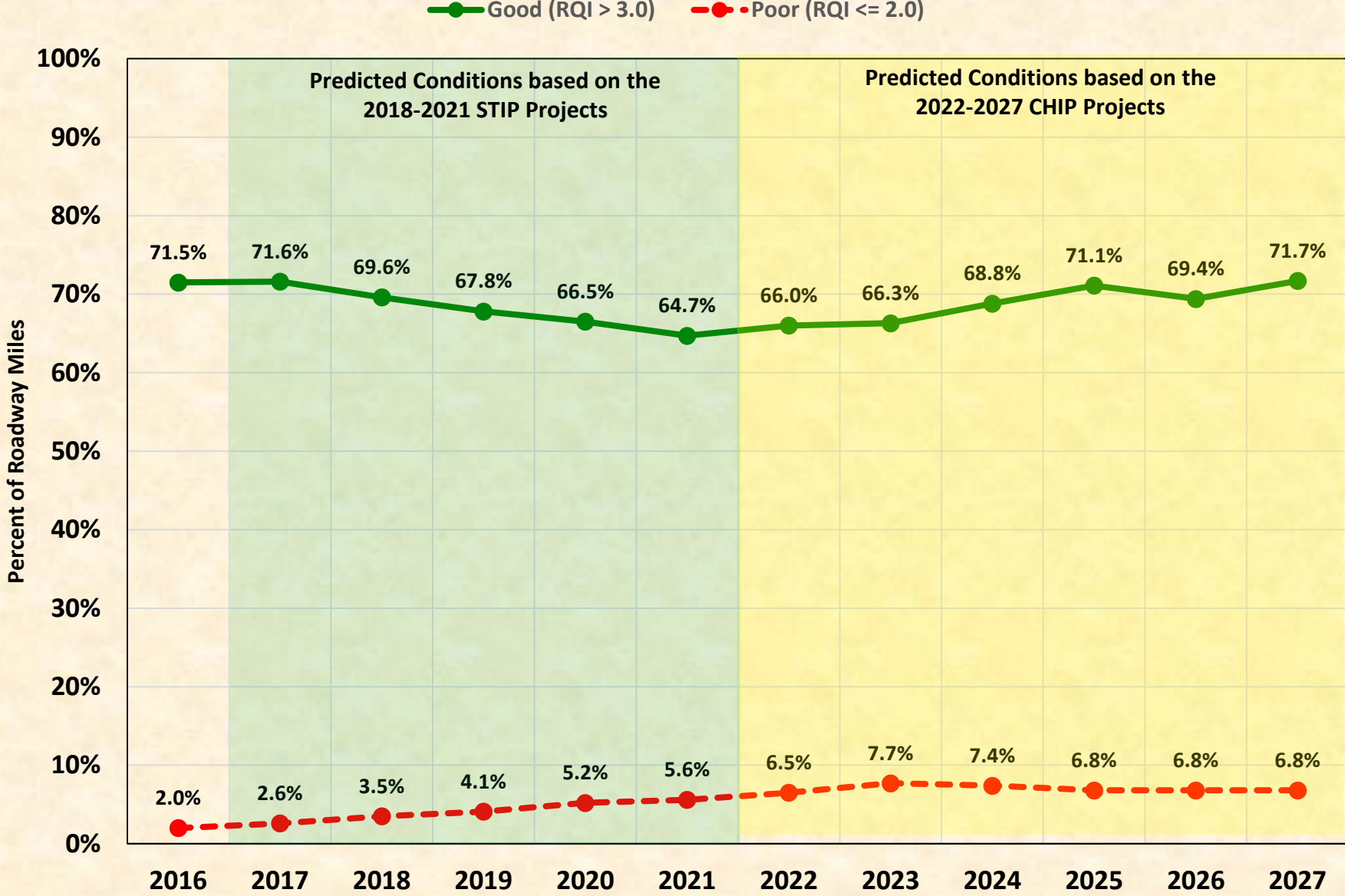
Statewide System



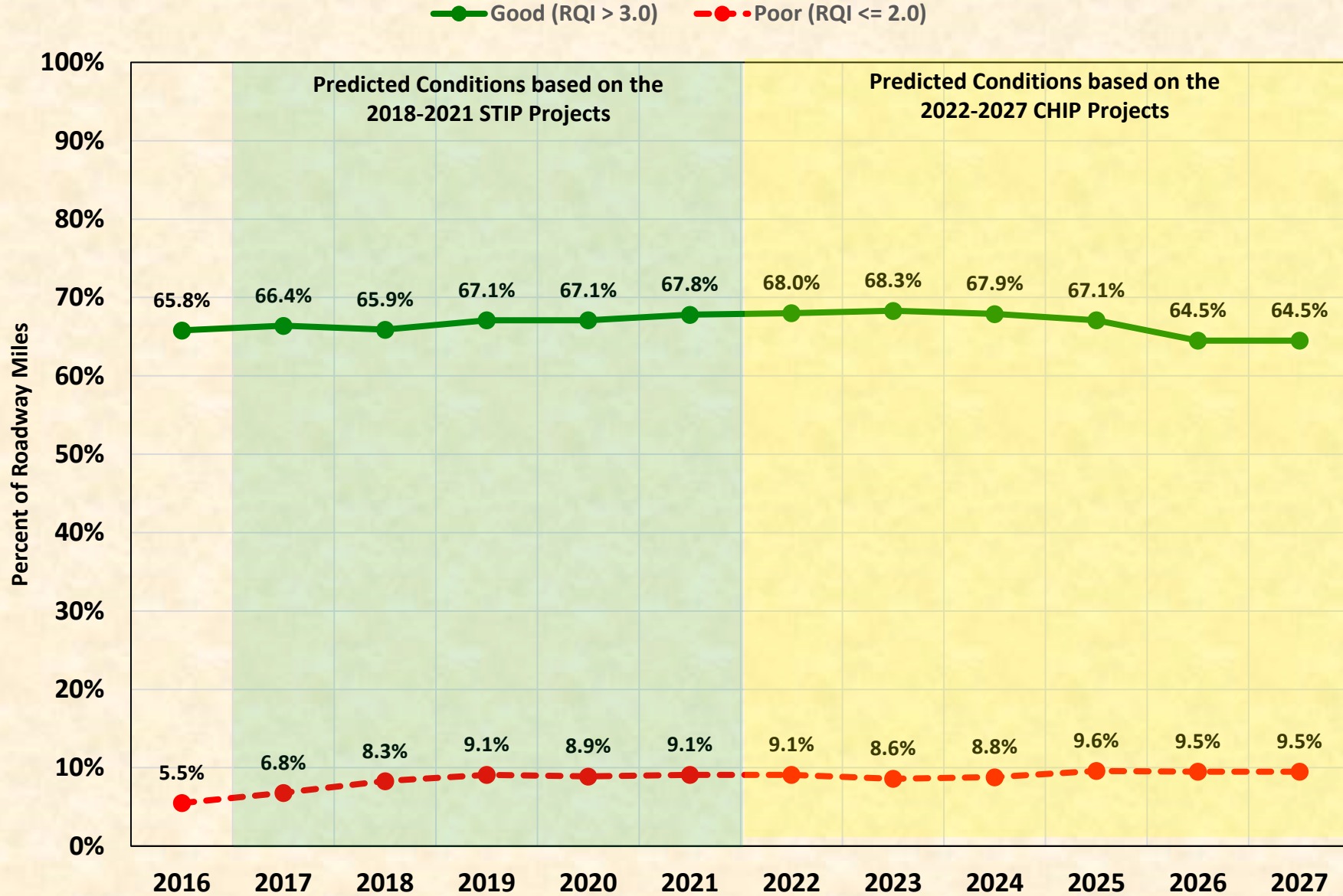
Statewide Interstate System



Statewide Non-Interstate NHS System

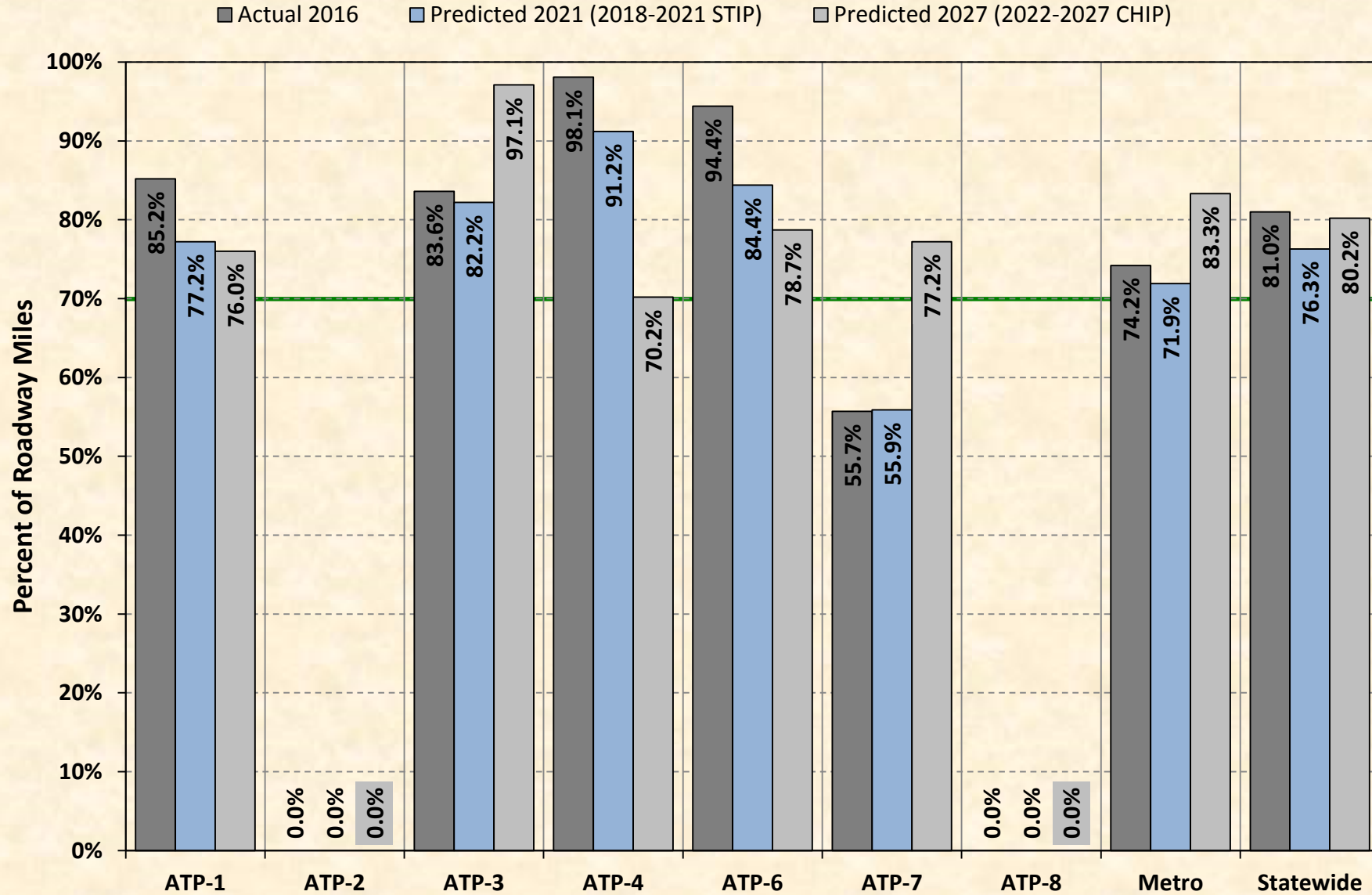


Statewide Non-NHS System



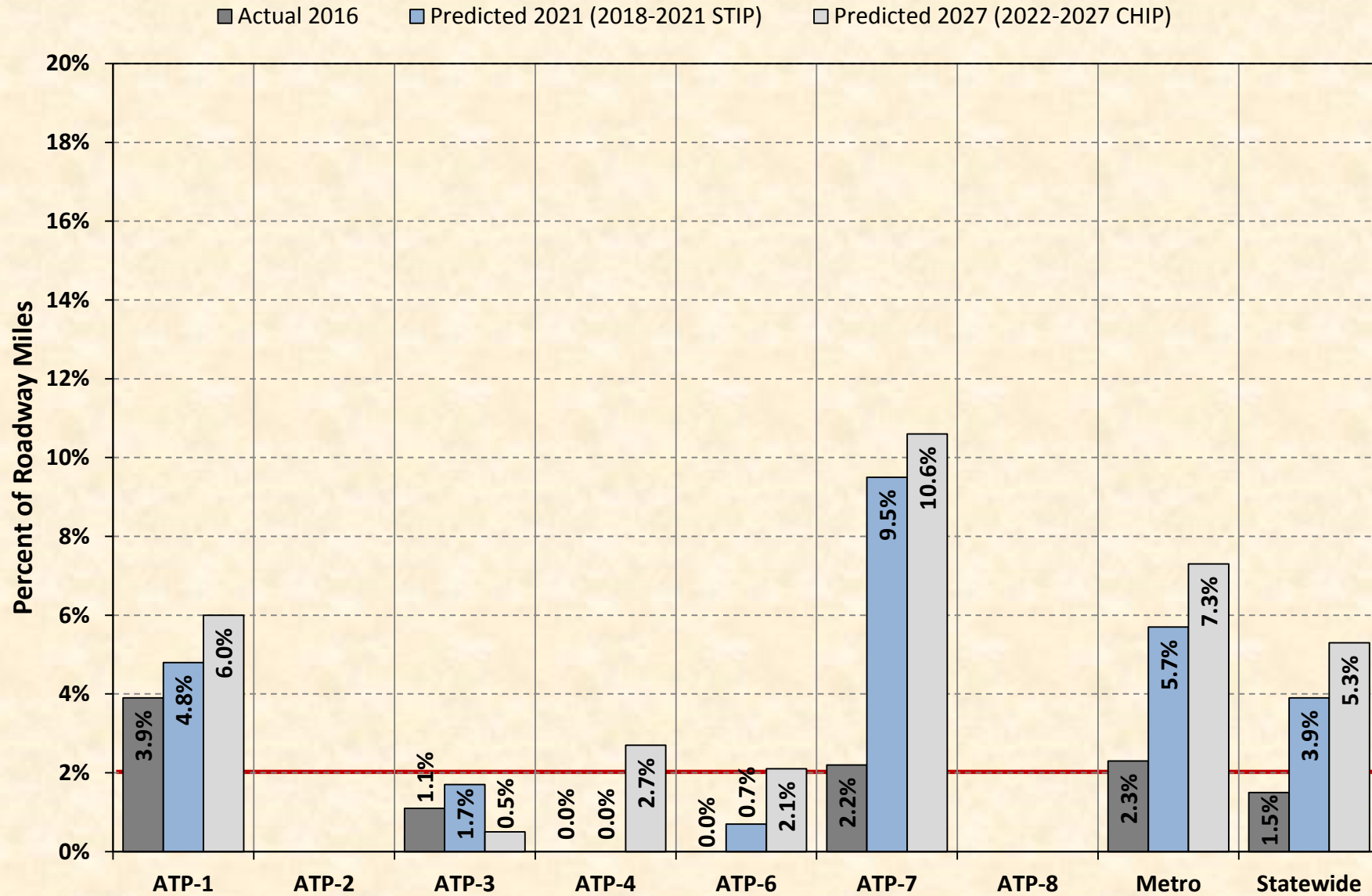
"Good" Ride Quality Index, Interstate System

(RQI > 3.0)



"Poor" Ride Quality Index, Interstate System

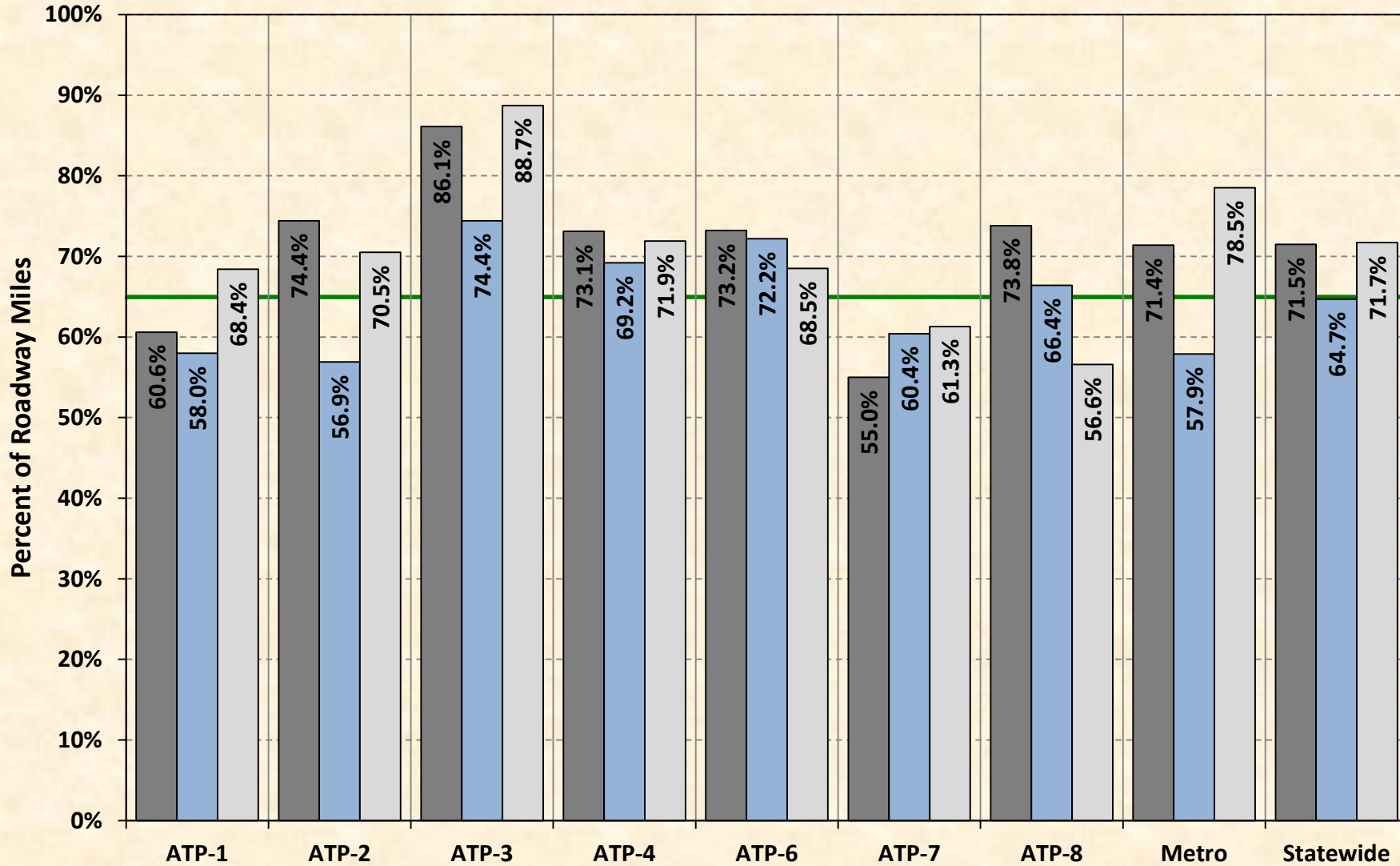
(RQI <= 2.0)



"Good" Ride Quality Index, Non-Interstate NHS System

(RQI > 3.0)

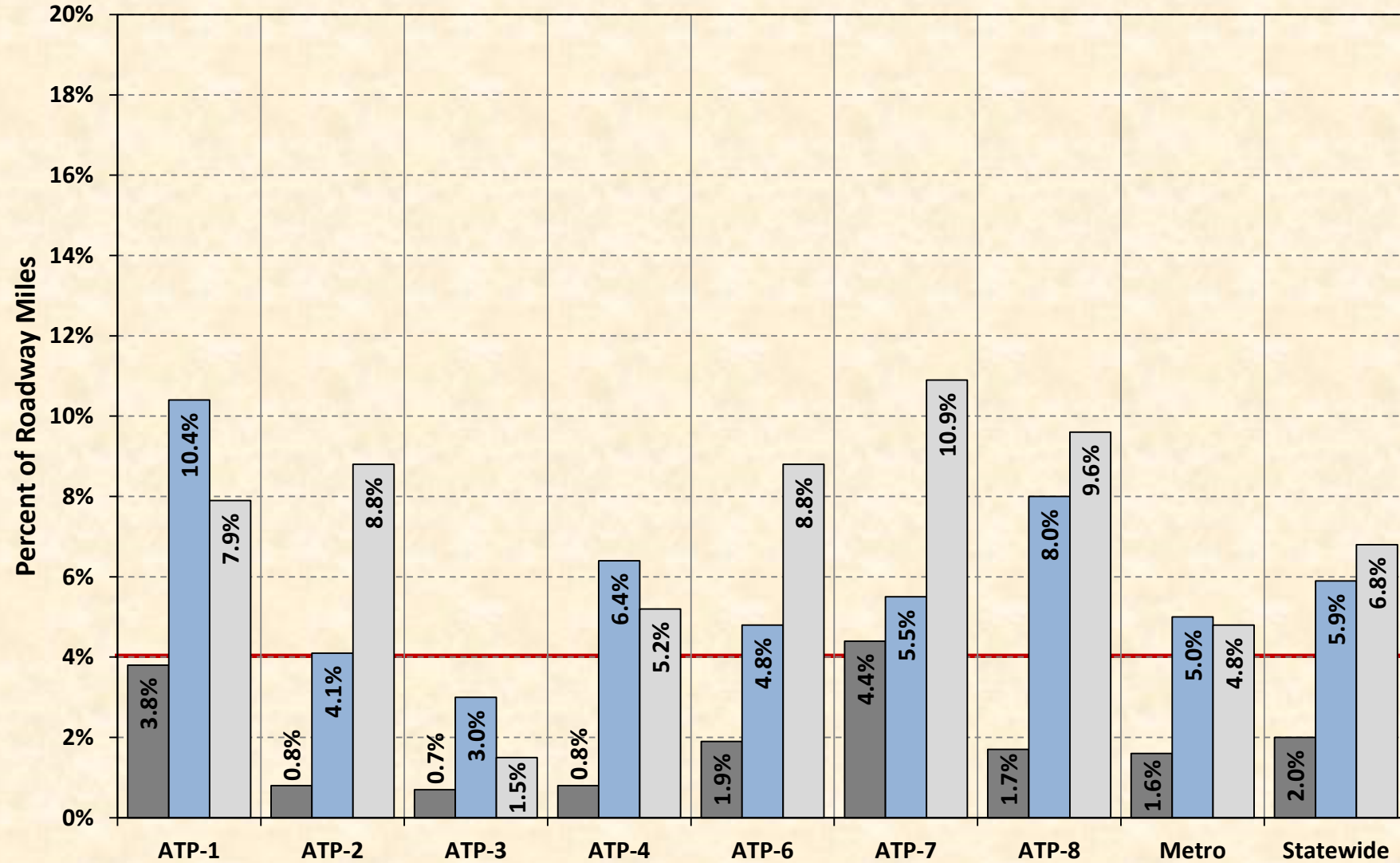
Actual 2016 Predicted 2021 (2018-2021 STIP) Predicted 2027 (2022-2027 CHIP)



"Poor" Ride Quality Index, Non-Interstate NHS System

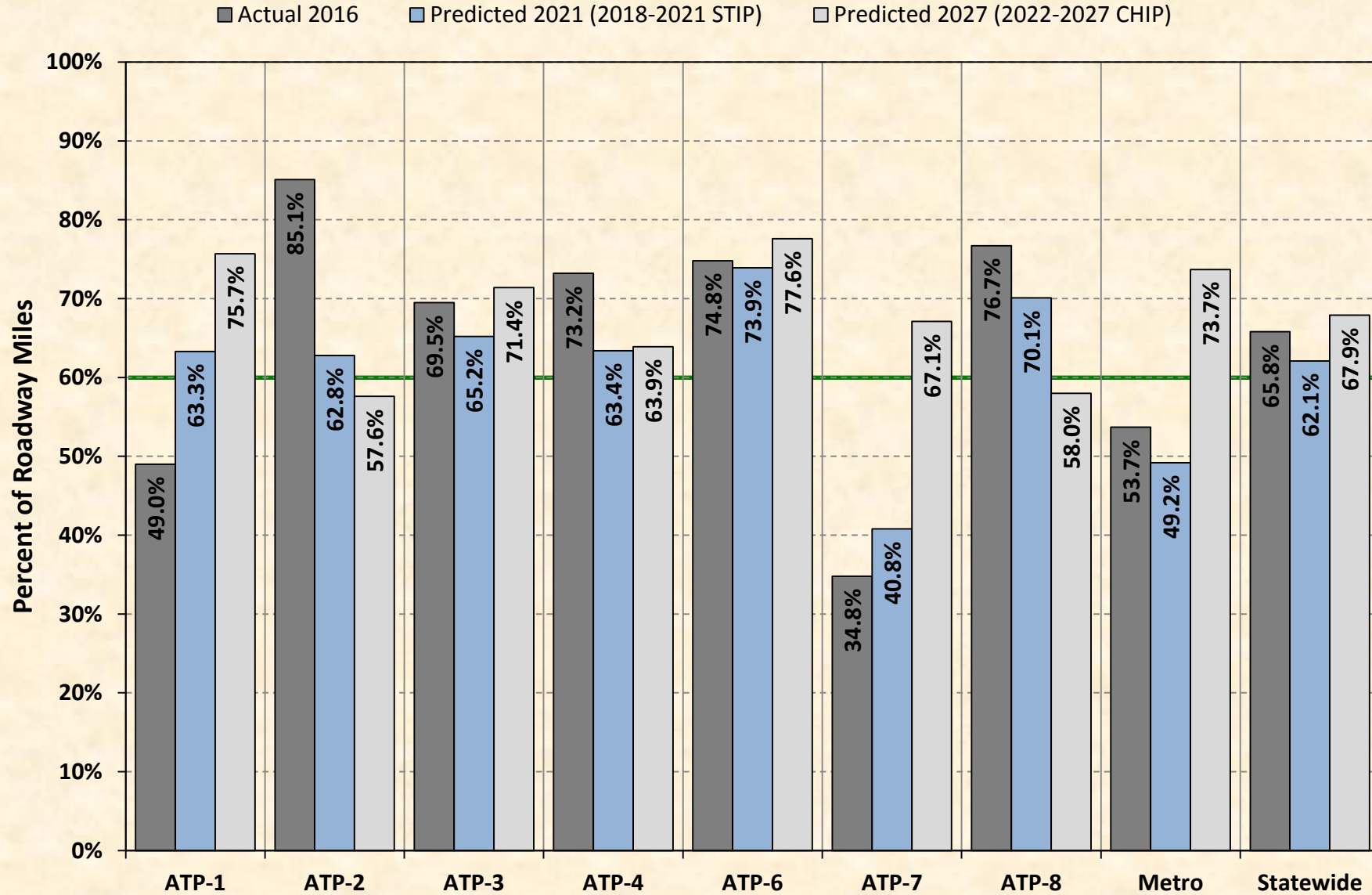
(RQI <= 2.0)

Actual 2016 Predicted 2021 (2018-2021 STIP) Predicted 2027 (2022-2027 CHIP)



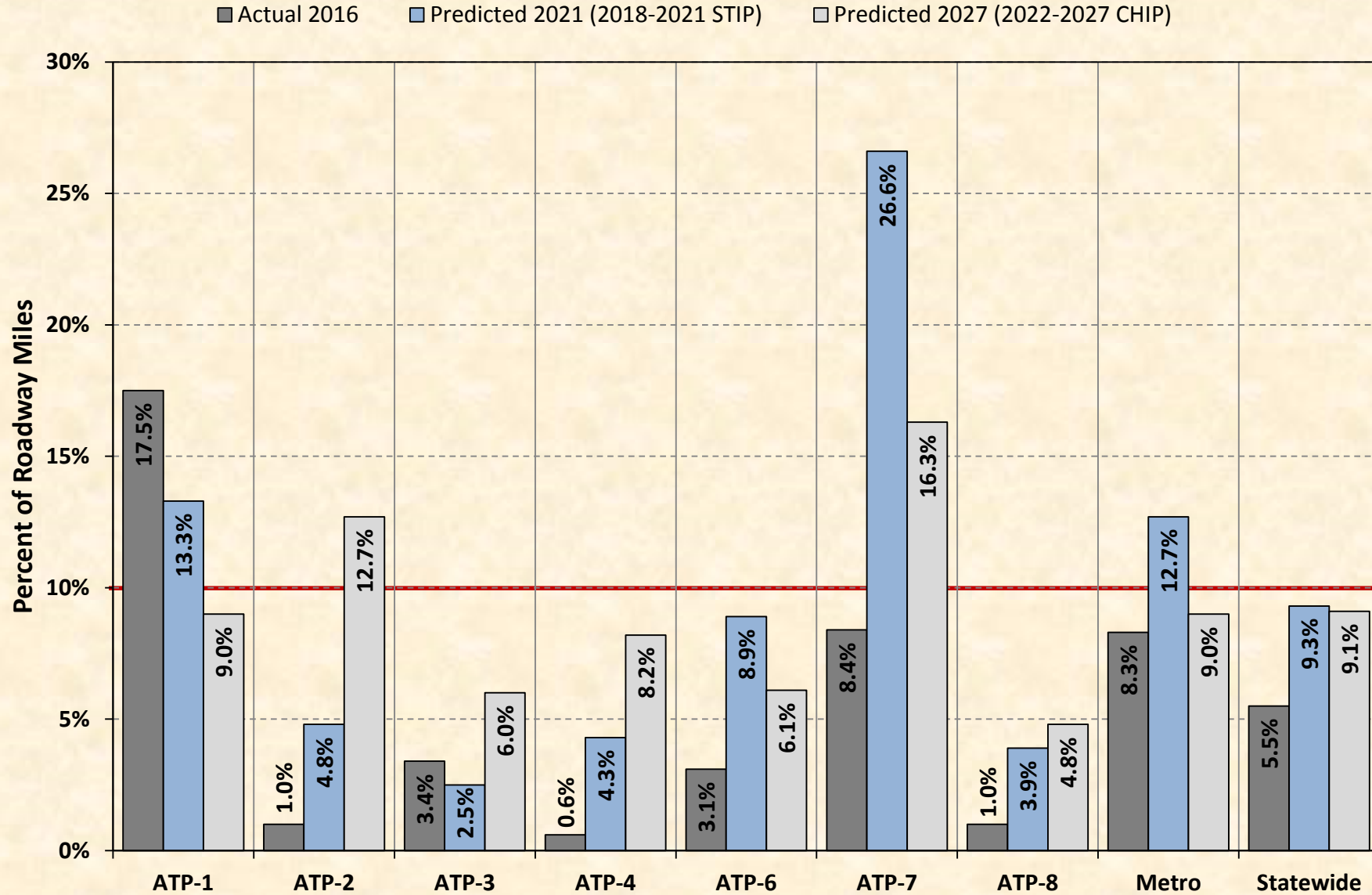
"Good" Ride Quality Index, Non-NHS System

(RQI > 3.0)



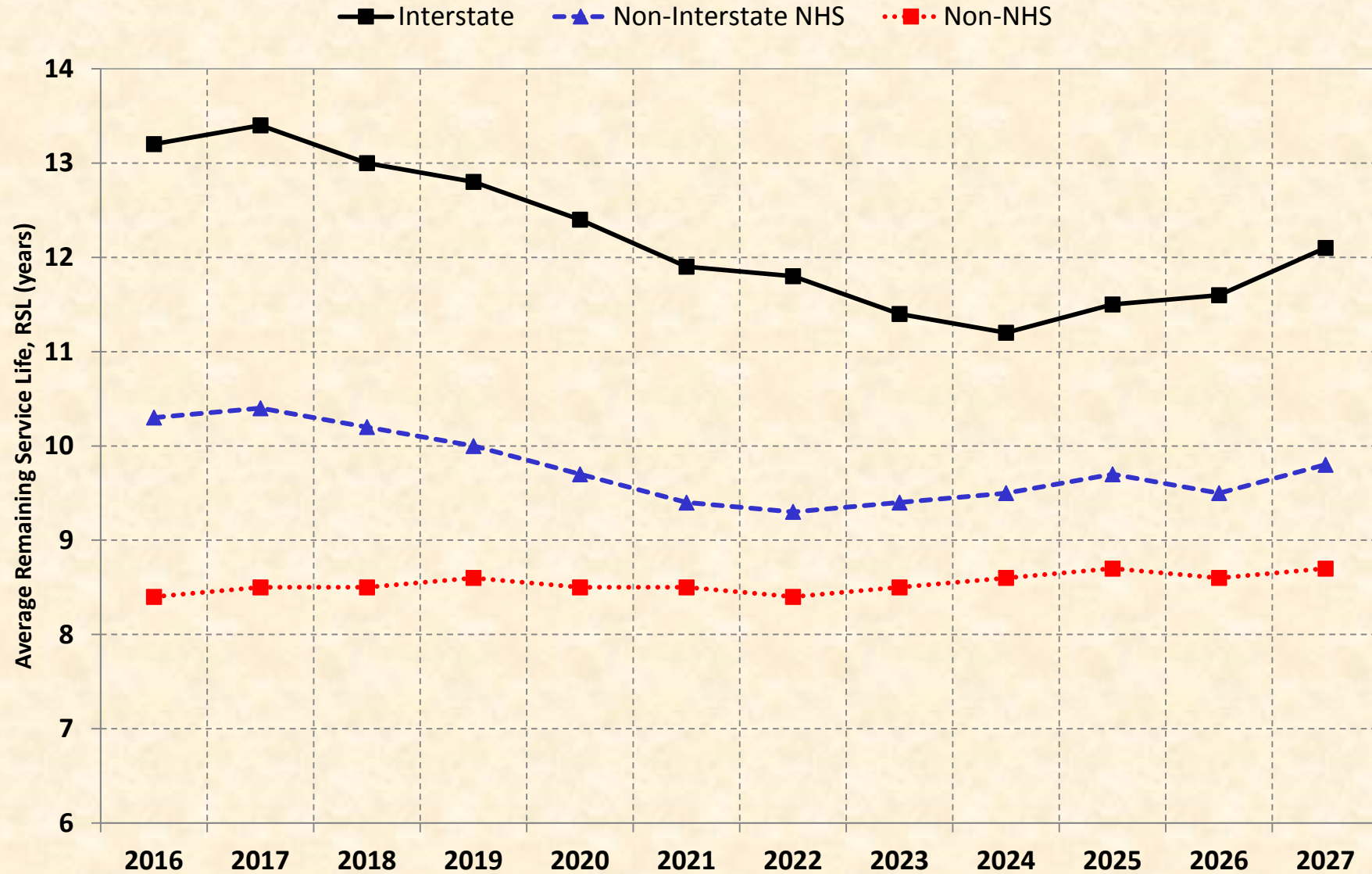
"Poor" Ride Quality Index, Non-NHS System

(RQI <= 2.0)



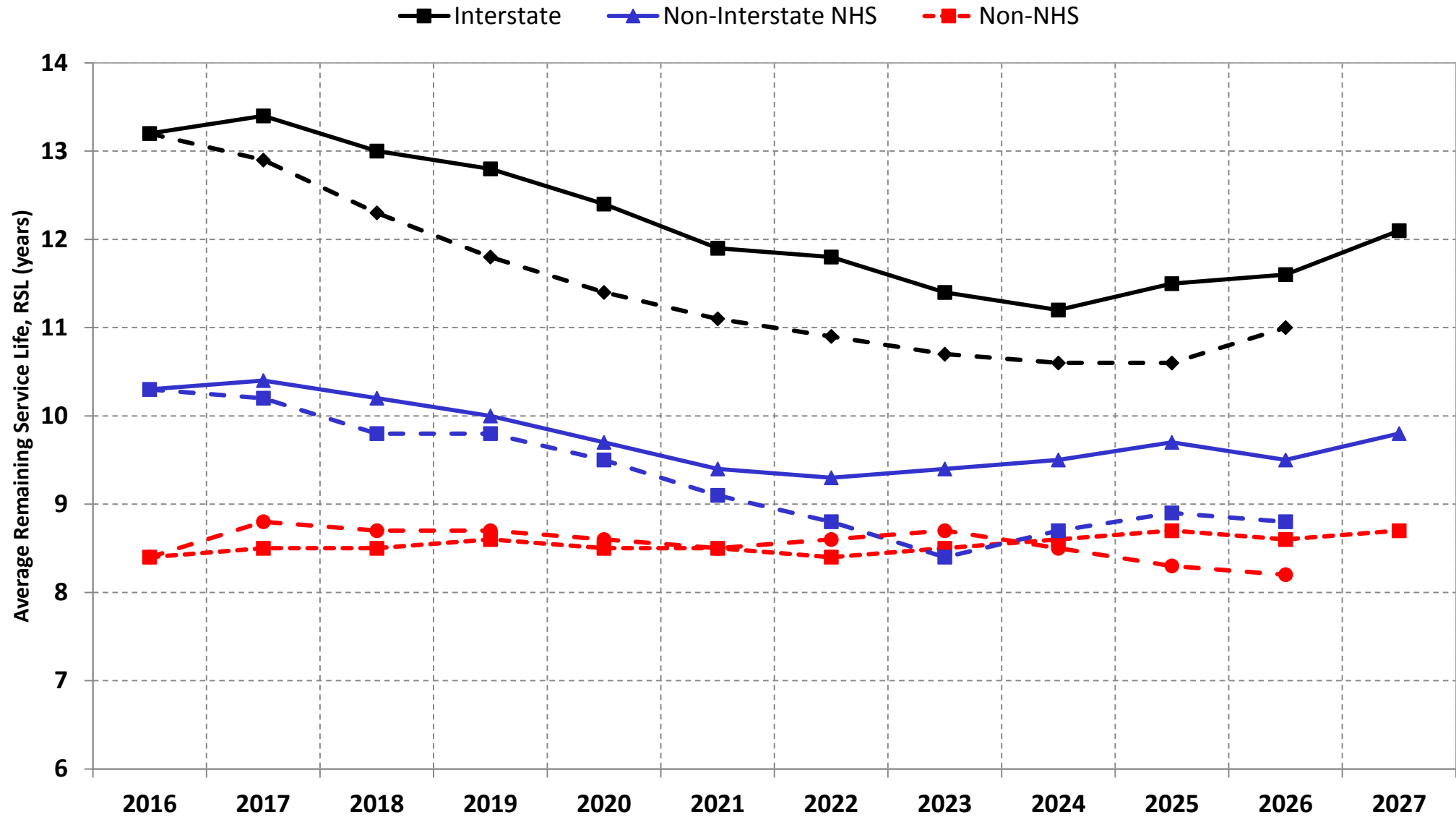
Remaining Service Life (RSL)

(RSL = Years until RQI \leq 2.5)



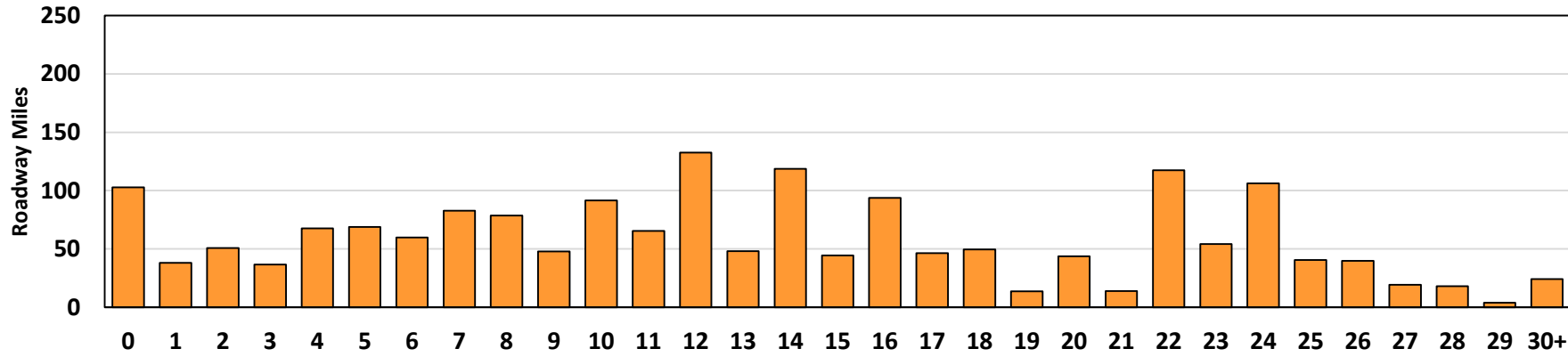
Remaining Service Life (RSL)

(RSL = Years until RQI \leq 2.5)

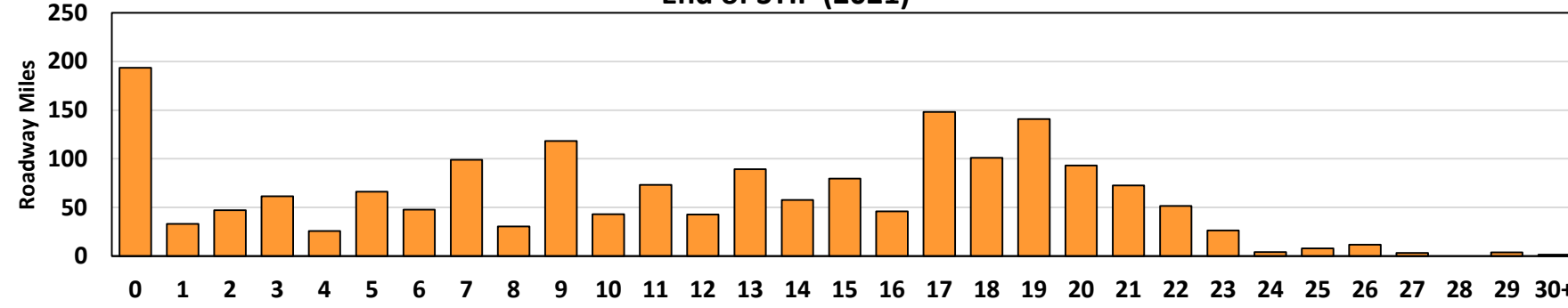


Interstate RSL Distribution

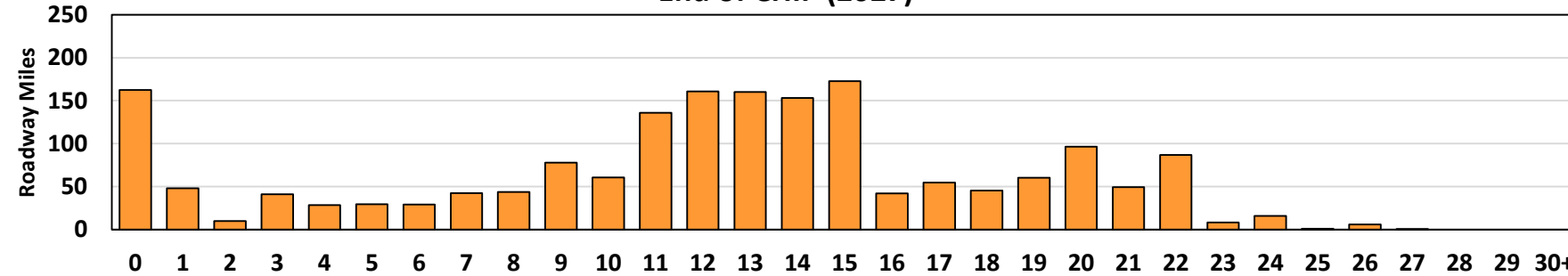
Current (2016)



End of STIP (2021)

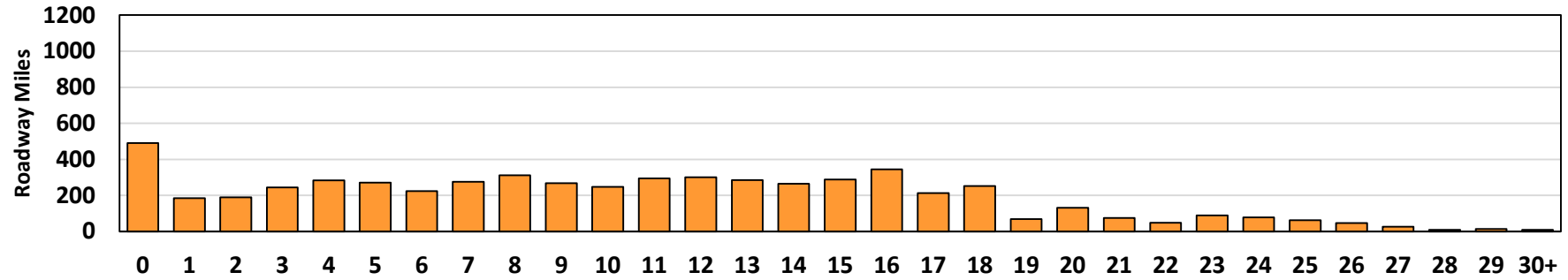


End of CHIP (2027)

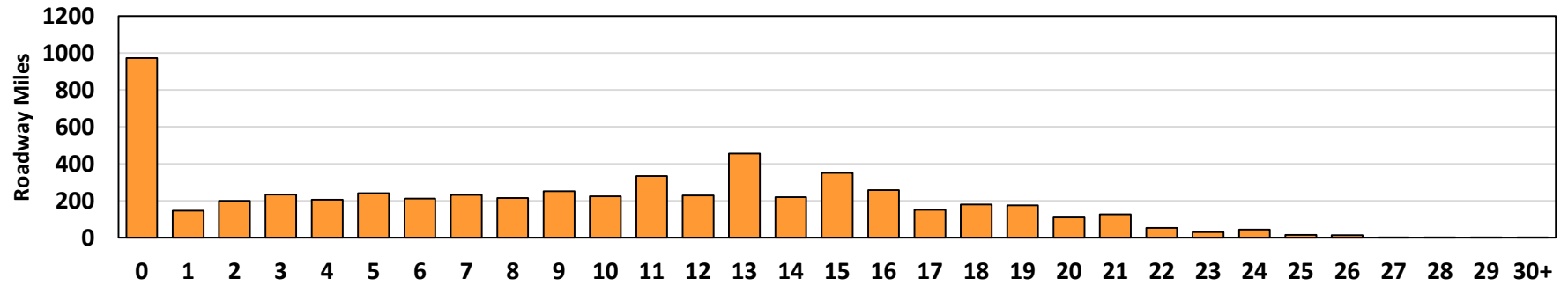


Non-Interstate NHS RSL Distribution

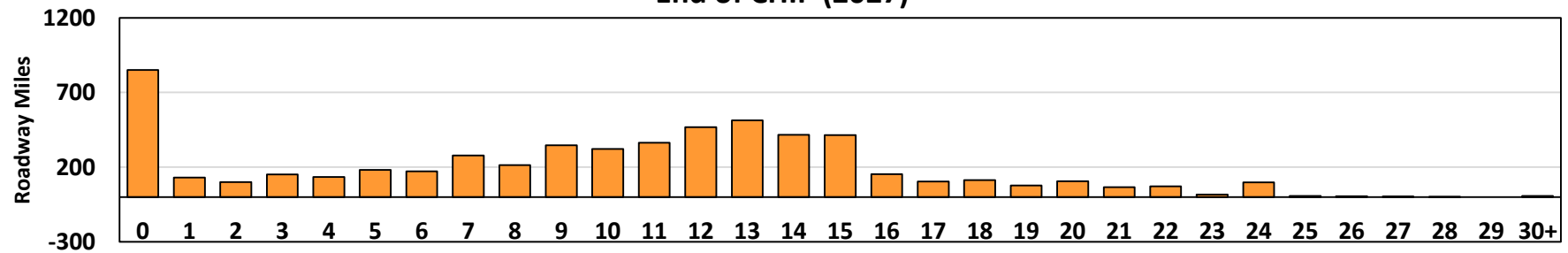
Current (2016)



End of STIP (2021)

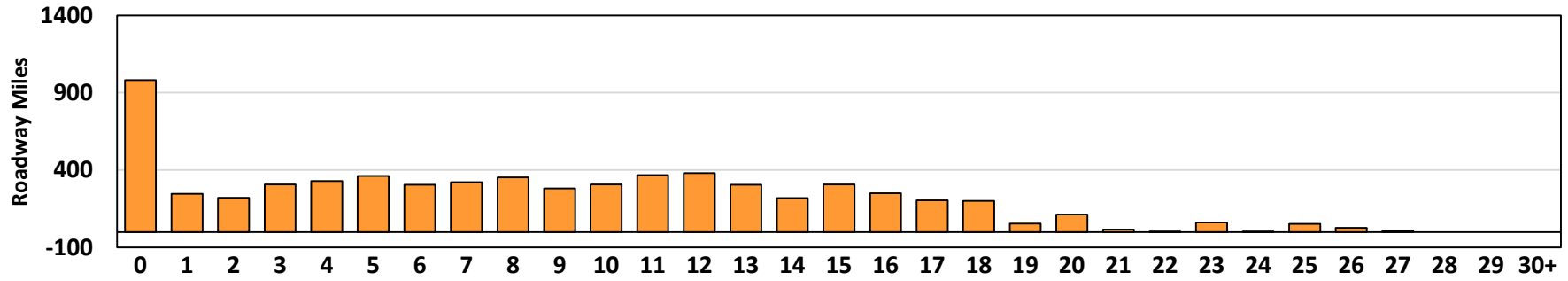


End of CHIP (2027)

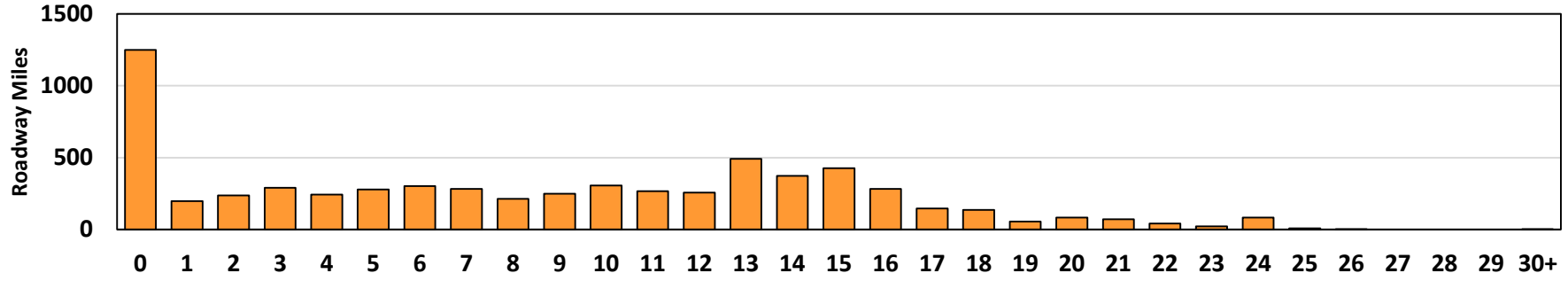


Non-NHS RSL Distribution

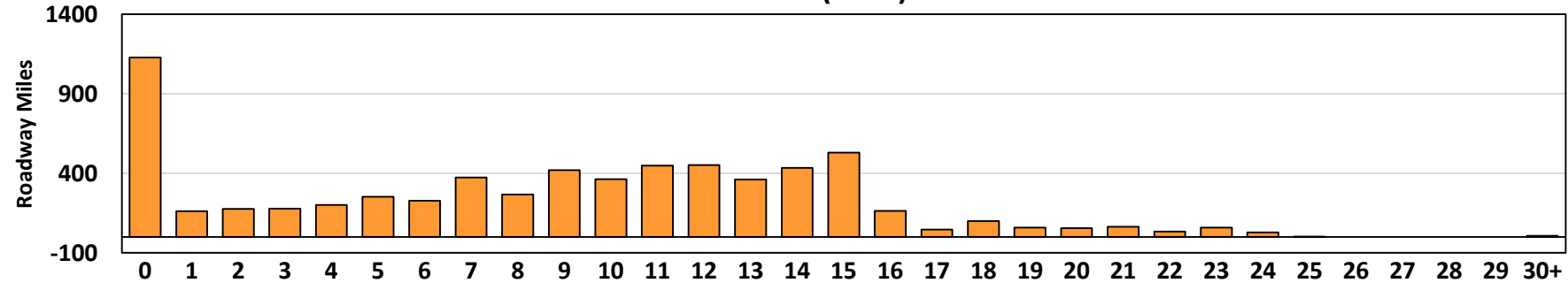
Current (2016)



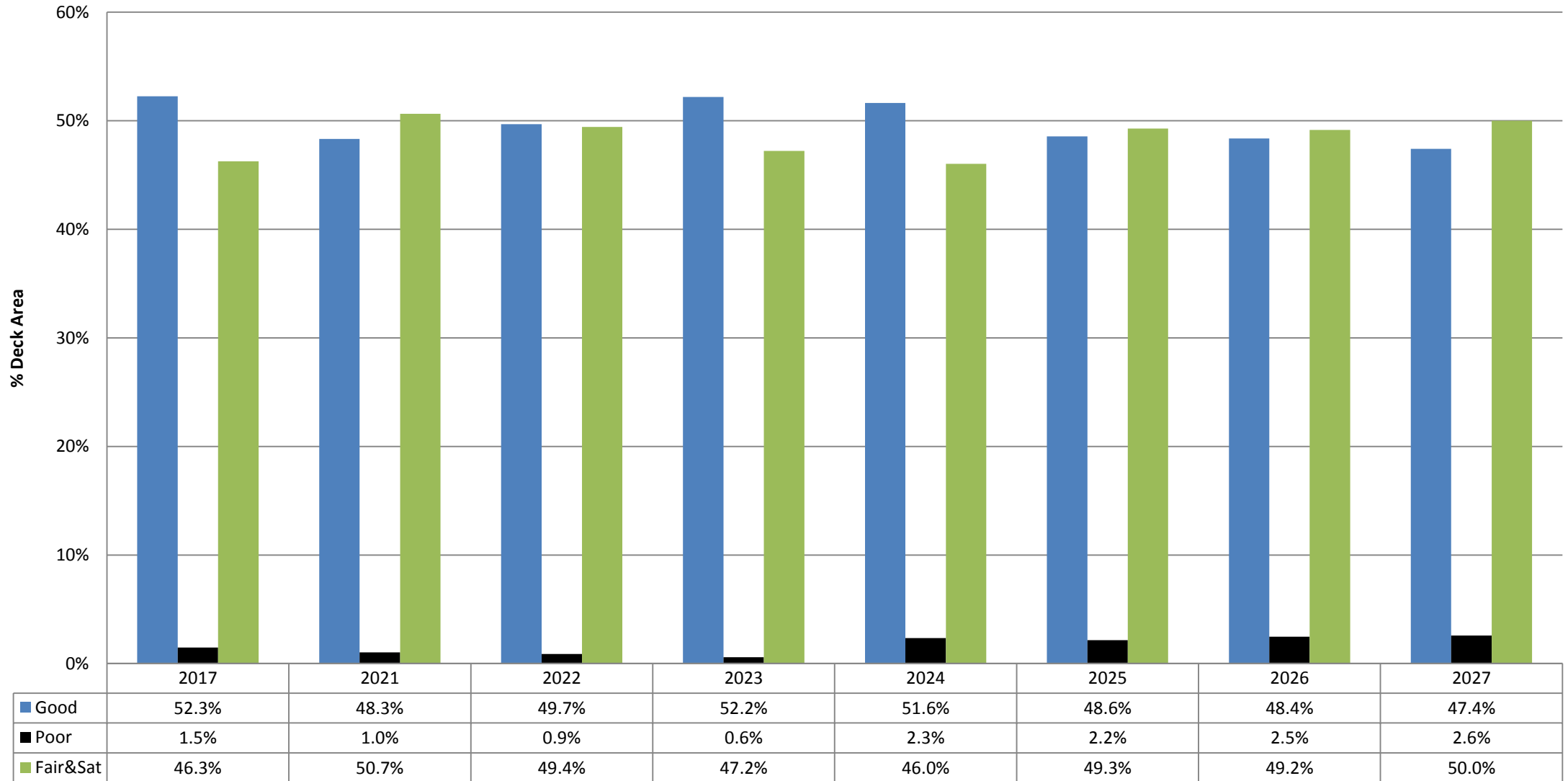
End of STIP (2021)



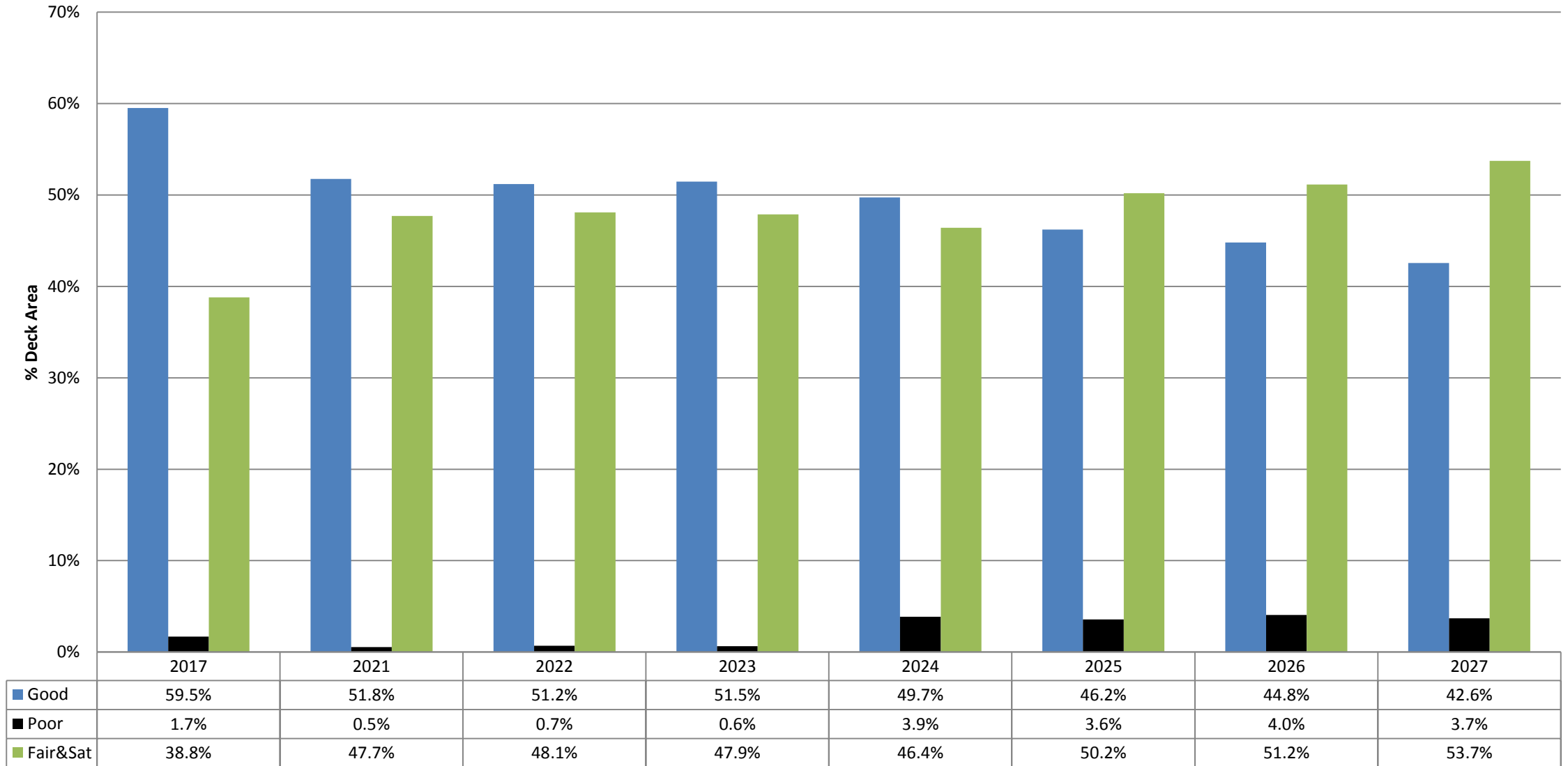
End of CHIP (2027)



Forecasted Statewide Bridges NHS



Forecasted Statewide Bridges non NHS



Appendix C
MnDOT's Detailed Federal
Fiscal Constraint Plan

Detailed Federal Fiscal Constraint Plan

The Detailed Federal Fiscal Constraint Plan in Figure C-1 shows how MnDOT will be managing Advance Construction (AC) from 2018 through 2021. AC conversions (Paybacks) identified in the STIP are referred to as “Planned AC Conversion.” District/ATPs have identified and planned for these project conversions. Along with STIP identified “Planned AC”, the Office of Financial Management manages the program on a statewide basis using AC to provide for greater financial flexibility and to manage cash flow.

History shows that projects exceeding \$1 million are more likely to be paid out over more than one year. Recent project expenditure payouts are more in line with 50% in the first year, 40% in the second year, and 10% in the third year. For this reason, many projects can be adjusted to more closely reflect the actual timing of these expenditures. Use of these rates on additional AC projects allows MnDOT to maximize the use of Federal funding. The Office of Financial Management manages the conversions of these projects on a statewide basis and refers to these projects as “Managed AC Conversions.”

Both “Planned AC Conversions” and “Managed AC Conversions” are generally processed based on the same criteria. The “unbilled” amounts usually determine the amount of AC that will be converted. The “unbilled” amounts are costs MnDOT has already incurred and have not yet invoiced FHWA for reimbursement because the project currently does not have any or enough federal funds obligated. Although the amount of “unbilled” is a driving factor in processing conversions, there are other important factors that can determine which AC to convert. These include, but are not limited to, the availability of

apportionments and the amount of available obligation authority received to date.

Figure C-1 illustrates how AC is used to manage MnDOT’s program. Lines (1) through (3) come from the STIP. Line (1) is the total Federal formula funds in the STIP for each year. Line (2) represents the amount of regular funds in the STIP total. Line (3) is the amount of “Planned AC Conversions” in the STIP total. Line (4) shows the planned amount of Line (2) for new *managed AC* for the current year. Line (4a) is the new managed AC percentage of regular federal funds. Line (5) is 50% of the new *managed AC* from the current year. Line (6) is 40% of the new *managed AC* from the prior year. Line (7) is 10% of the new *managed AC* from 2 years back. Lines (5) through (7) total the amount of managed AC in that state fiscal year. Line (8) is the difference between lines (2) and (4) representing the forecasted sum of the projects that are expected to use 100% of their Federal funds in that year. Line (9) is the same as line (3). Line (10) comes from analysis of the Planned Conversions which are anticipated to convert at a different rate than the expected 50% - 40% - 10%. Line (10) is the sum of lines (5) through (7). Line (11) is the managed AC carry forward from prior years. As figure C-1 illustrates, all prior year’s AC will be totally converted in state fiscal year 2019 (no carry forward to 2020).

MnDOT plans to continue its use of AC as a financial management tool. MnDOT’s intention is to encourage the use of AC by the District/ATPs when projects can be packaged or completion of a project will occur over more than one construction season. At the same time, MnDOT will centrally manage AC to ensure sound financial management.

**Figure C-1
Minnesota Detailed Financial Plan 2018-2021
(\$ - Millions)**

	SFY 2018			SFY 2019			SFY 2020			SFY 2021		
	TH	SA	Total	TH	SA	Total	TH	SA	Total	TH	SA	Total
(1) STIP Total	399	184	584	507	189	696	485	201	686	455	204	659
(2) Regular Federal Funds (RFF)*	382	169	551	442	161	603	367	189	556	354	187	540
(3) AC Conversions Planned*	17	15	33	65	29	93	118	12	130	102	17	119
New Managed AC												
(4) Managed Regular Federal Funds	50	22	72	98	36	134	96	49	146	76	40	116
(4a) % of RFF Required for Fiscal Constraint			13%			22%			26%			21%
Conversions of New Managed AC												
(5) Year 1 = 50%	25	11	36	49	18	67	48	25	72	38	20	58
(6) Year 2 = 40%	0	0	0	20	9	29	39	14	54	39	20	58
(7) Year 3 = 10%	0	0	0	0	0	0	5	2	7	10	4	13
Subtotal	25	11	36	69	27	96	92	41	133	86	43	129
Actual Needs												
(8) Regular Federal Funds	332	147	479	344	125	469	270	139	409	278	147	425
(9) Planned Conversions	17	15	33	65	29	93	118	12	130	102	17	119
(10) Managed Conversions – New	25	11	36	69	27	96	92	41	134	86	43	130
(11) Managed Conversions – Carry forward	10	86	96	0	0	0	0	0	0	0	0	0
Total Actual Needs	384	259	644	478	180	658	481	193	673	466	207	673

Lines 1-3 can be found in the STIP

Line 4 and 4(a) represents the amount of new AC projects (Line 2 x %)

Lines 5-7 represent the amount of conversions that will occur as related to the new AC (Line 4 x 50/40/10%) TH = Trunk Highway, SA = State Aid

Line 8 shows the net amount of regular federal funds that will be used (Line 2 minus Line 4)

Line 9 shows the conversions requested by the ATP's (Line 3)

Line 10 is the amount of conversion that will occur based on historical assumption (Lines 5-7

Line 11 is the amount of the conversion that will occur due to carry forward AC conversions

*Line 2 excludes the ELLAs identified in FY 2018 that were funded using FFY 17 Obligation

*Line 3 excludes a portion of planned payback identified in FY 18 that were converted using FFY 17 Obligation

Differences due to rounding

Excludes Earmarks

Minnesota Projected Levels of AC

The Federal AC shown in Figure C-2 shows the projected level of AC MnDOT will be carrying at the end of each state fiscal year. The ending level of AC includes those projects that were authorized by the Federal Highway Administration (FHWA), have been let, awarded and encumbered by the State. The state fiscal year runs from July 1 to June 30. Trunk Highway Projects that are authorized by FHWA but have not gone through the final process of encumbrance are not counted in the year Ending Balance of AC. The AC Beginning Balance comes from the previous years ending balance. New AC – Planned can be found in the STIP.

New AC – Managed, Managed Conversions, as well as the Planned Conversions can be found in the Minnesota Detailed Financial Plan, Figure C-1.

The strategy of using Managed AC on projects that were not planned to be Advance Constructed through the normal process allows MnDOT to manage through a time when Federal Funding could be uncertain. This practice will allow MnDOT to be able to absorb a reduction in Federal funds in a year and not have to reduce the short term program, but make the necessary corrections in the following year(s). Once current year Federal funds become available MnDOT will reevaluate the need to AC projects that fall in this group.

FIGURE C-2				
MINNESOTA FEDERAL ADVANCE CONSTRUCTION FORECAST (\$ MILLIONS)				
SFY	2018	2019	2020	2021
AC Beginning Balance	96	142	214	176
New AC – Planned	139	127	80	11
New AC – Managed	72	134	146	116
AC Sub-Total	307	403	440	303
Less: AC Conversions – Planned	-33	-93	-130	-119
Less: AC Conversions – Managed	-132	-96	-134	-130
Ending AC Balance	142	214	176	54

Excludes Earmarks

Appendix D

Federal Lands Program

FEDERAL LANDS PROGRAM

The Federal requirement under Title 23 U.S.C. § 204 requires that a Federal Lands Transportation Improvement Program (TIP) be developed as part of the transportation planning process for Federal Lands projects.

The Final 2017-2020 Eastern Federal Lands (EFL) TIP was approved on October 20, 2016 and is included in the STIP.



FY2017-FY2020 Transportation Improvement Program

Last Printed: 19-Oct-16

Federal Highway Administration
Eastern Federal Lands Highway Division

PROJECT	PROGRAM FISCAL YEAR	STATE	COUNTY	PARK, REFUGE, FOREST OR OTHER PARTNER/AGENCY	DESCRIPTION	TYPE OF WORK	PRIMARY FUND SOURCE	TOTAL PROGRAMMED AMOUNT	FUNDS FROM TITLE	DELIVERED BY	STATUS	CONGRESSIONAL DISTRICT	FLMA REGION
Alabama													
AL_FLAP_DKALB_255(1)	2017	AL	DeKalb	NPS, Little River Canyon National Preserve	Widening the existing roadway to 21 feet and repaving on County Road 255.	3RH	FLAP	\$557,237.00	Title 23	LOCAL	In Design	AL-03	NPS_SE
FW_MOLO_2005203944	2017	AL	Calhoun	Mountain Longleaf National Wildlife Refuge	Rehabilitate Bowl Road (Route 420).	3RH	FLTP	\$230,000.00	Title 23	FWS	In Design	AL-03	FWS_R4
FW_WHEE_15(1)	2020	AL	Madison, Limestone	Wheeler National Wildlife Refuge	Rehabilitate Rockhouse Road (Route 15).	3RH	FLTP	\$1,200,000.00	Title 23	EFLHD	Planned	_VARIOUS	FWS_R4
Arkansas													
AR_ERFO_BUFF_2015-1(3)	2017	AR	Marion	Buffalo National River	ERFO repairs to Wells Creek, Jameson Creek, and Peter Cave Road at Buffalo National Park.	4R	ERFO	\$847,360.00	Title 23	EFLHD	In Design	AR-03	NPS_MW
AR_FLAP_POLK_64(2)	2017	AR	Polk	Ouachita National Forest	Section 3 grading entrance to Shady Lake Rec. Area	3RH	FLAP	\$1,210,000.00	Title 23	EFLHD	In Design	AR-04	USFS_R8
FW_BAKN_2014248780	2017	AR	White	Bald Knob National Wildlife Refuge	Rehabilitate Norton Road.	3RL	FLTP	\$292,000.00	Title 23	FWS	In Design	AR-02	FWS_R4
NP_BUFF_0107(1)	2017	AR	Newton	Buffalo National River	Repair Ponca Low Water Bridge deficiencies	BRRH	FLTP	\$285,000.00	Title 23	EFLHD	In Design	AR-01	NPS_MW
NP_HOSP_10(4)	2017	AR	Garland	Hot Springs National Park	Rehab Hot Springs Mountain Rd	3RL	NPS	\$678,000.00	Title 23	EFLHD	In Design	AR-04	NPS_MW
FW_FELS_11(1)	2018	AR	Ashley	Felsenthal National Wildlife Refuge	Rehab Pine Island Rd (RT 11)	3RL	FLTP	\$1,461,383.00	Title 23	EFLHD	Planned	AR-04	FWS_R4
FW_WHRI_13(1)	2018	AR	Arkansas	White River National Wildlife Refuge	Rehabilitate Jack's Bay Road (Route 13)	3RL	FLTP	\$1,500,000.00	Title 23	EFLHD	Planned	AR-01	FWS_R4
AR_ERFO_BUFF_2015-1(1)	2019	AR	Marion	Buffalo National River	ERFO repairs and realignment of Lost Valley Rd., trail and parking area at Buffalo National River.	4R	ERFO	\$935,756.00	Title 23	EFLHD	Planned	AR-03	NPS_MW
AR_ERFO_BUFF_2015-1(2)	2019	AR	Marion	Buffalo National River	ERFO repairs to low water crossings in Cove Creek, Erbie Crossing and Erbie Compton Rd.	4R	ERFO	\$2,855,857.00	Title 23	EFLHD	Planned	AR-03	NPS_MW
FW_BAKN_100(1)	2020	AR	White	Bald Knob National Wildlife Refuge	Rehabilitate Granary South Road (Route 100).	3RH	FLTP	\$1,100,000.00	Title 23	EFLHD	Planned	AR-02	FWS_R4
Connecticut													
CT_FLAP_WSTBRK_KIRT(1)	2017	CT	Middlesex	(USFWS), Stewart B. McKinney National Wildlife Refuge	Parking lot expansion and resurfacing, boat ramp replacement, river bank stabilization.	3RH_3RL	FLAP	\$132,146.00	Title 23	FWS	In Design	CT-02	FWS_R5
District of Columbia													



FY2017-FY2020 Transportation Improvement Program

Last Printed: 19-Oct-16

Federal Highway Administration
Eastern Federal Lands Highway Division

PROJECT	PROGRAM FISCAL YEAR	STATE	COUNTY	PARK, REFUGE, FOREST OR OTHER PARTNER/AGENCY	DESCRIPTION	TYPE OF WORK	PRIMARY FUND SOURCE	TOTAL PROGRAMMED AMOUNT	FUNDS FROM TITLE	DELIVERED BY	STATUS	CONGRESSIONAL DISTRICT	FLMA REGION
DC_FLAP_DOT_NRMN(1)	2017	DC	District of Columbia	NPS - Rock Creek Park	Resurfacing, sidewalk repair, construct BMPs, and culvert repair on Normanstone Dr and Fulton St.	3RL	FLAP	\$1,449,526.00	Title 23	STATE	In Design	-	NPS_NC
GWMP_11(4)	2017	DC	District of Columbia	George Washington Memorial Parkway	Rehabilitation of the Arlington Memorial Bridge	BRRC	OTHER	\$150,000,000.00	Title 23	EFLHD	In Design	-	NPS_NC
GWMP_11(7)	2017	DC	District of Columbia	George Washington Memorial Parkway	Emergency Shoring for Arlington Memorial Bridge	BRRH	FAST	\$5,300,000.00	Title 23	EFLHD	In Design	-	NPS_NC
ROCR_24(1)	2017	DC	District of Columbia	Rock Creek Park	Collapsed Retaining Wall Repairs with Soldier Piles	RW	NPS	\$1,520,000.00	Title 16	EFLHD	In Design	-	NPS_NC
DC_FLAP_DOT_GALWY(1)	2018	DC	District of Columbia	Rock Creek Park	Construct a trail along Galloway Street	MISC	FLAP	\$500,000.00	Title 23	EFLHD	In Design	-	NPS_NC
DC_FLAP_DOT_TILDN(1)	2018	DC	District of Columbia	Rock Creek Park	Const. trail Tilden St. & crosswalk to Peirce Mill Spring House.	MISC	FLAP	\$200,000.00	Title 23	EFLHD	In Design	-	NPS_NC
NACE_17(2)_18(2)_ETC	2018	DC	District of Columbia	East Fort DuPont	Resurface, restore RTs 17, 18, 19, 118, and 206 in Forts DuPont and Davis	3RH	FLTP	\$3,300,000.00	Title 23	EFLHD	In Design	-	NPS_NC
NP_WHHO_Lafayette_Pk	2018	DC	District of Columbia	White House - President's Park	Reset 7,000 square feet of brick sidewalks within Lafayette Park.	MISC	NPS	\$331,000.00	Title 16	EFLHD	Planned	-	NPS_NC
WHHO_400(1)_413(1)_ETC	2018	DC	District of Columbia	White House - President's Park	Resurfacing Ellipse, South Grounds Road and associated connection roads.	3RL	NPS	\$231,000.00	Title 16	EFLHD	In Design	-	NPS_NC
JFK1(2)_NAMA16(2)TRL	2019	DC	District of Columbia	Kennedy Center / NPS	Kennedy Center Ped/Bicycle Trail & Rehab Rock Creek & Potomac Pkwy	3RL	FLTP	\$2,700,000.00	Title 23	EFLHD	Planned	-	NPS_NC
ROCR_15(2)	2019	DC	District of Columbia	Rock Creek Park	Joyce Rd Bridge at Military Rd Reconst	BRRC	FLTP	\$1,500,000.00	Title 23	EFLHD	Planned	-	NPS_NC
CHOH_238(1)	2020	DC	District of Columbia	Chesapeake & Ohio Canal National Historical Park	Fletcher's Boathouse ent. relocation & replace Structure No. 3100-029P	4R	FLTP	\$2,400,000.00	Title 23	EFLHD	Planned	-	NPS_NC
NAMA_11(6)	2020	DC	District of Columbia	National Mall & Memorial Parks	Rehab Inlet Bridge (3400-033)	BRRH	FLTP	\$1,040,397.00	Title 23	EFLHD	Planned	-	NPS_NC
NAMA_11(7)	2020	DC	District of Columbia	National Mall & Memorial Parks	Rehabilitate Ohio Dr, W Basin Dr & WB to EB Turnaround	3RL	FLTP	\$2,806,972.00	Title 23	EFLHD	Planned	-	NPS_NC
NAMA_12(3)	2020	DC	District of Columbia	National Mall & Memorial Parks	Rehab Outlet Bridge & resurface East Basin Dr.	3RL_BRRH	FLTP	\$4,763,776.00	Title 23	EFLHD	Planned	-	NPS_NC
Florida													
EVER_10(4)	2017	FL	Miami-Dade	Everglades National Park	Repair, Mill and Overlay Paving/Main Park Rd-RT 10	LSR_3RL	FLTP	\$2,534,182.00	Title 23	EFLHD	In Design	FL-25	NPS_SE



FY2017-FY2020 Transportation Improvement Program

Last Printed: 19-Oct-16

Federal Highway Administration
Eastern Federal Lands Highway Division

PROJECT	PROGRAM FISCAL YEAR	STATE	COUNTY	PARK, REFUGE, FOREST OR OTHER PARTNER/AGENCY	DESCRIPTION	TYPE OF WORK	PRIMARY FUND SOURCE	TOTAL PROGRAMMED AMOUNT	FUNDS FROM TITLE	DELIVERED BY	STATUS	CONGRESSIONAL DISTRICT	FLMA REGION
FL_FLAP_JKSVL_TRL(1)	2017	FL	Duval	(NPS), Timucuan Ecological and Historic Preserve	Construct 245 foot wooden pedestrian bridge across Cedar Point Creek, Jacksonville, FL.	MISC	FLAP	\$700,750.00	Title 23	LOCAL	In Design	FL-04	NPS_SE
FL_FLAP_PNSCL_FER(2)	2017	FL	Escambia	NPS,Gulf Islands National Seashore	Construction of a floating dock to support a ferry system connecting Pensacola w/ Fort Pickens/GUIS.	MISC	FLAP	\$751,145.00	Title 23	LOCAL	In Design	FL-01	NPS_SE
FL_FLAP_STPRK_TRL(1)	2017	FL	Martin	Hobe Sound National Wildlife Refuge	Construct 4.5 mile long 12-foot wide multi-use trail & safety-lighted crosswalk in Martin County, FL	MISC	FLAP	\$3,135,000.00	Title 23	STATE	In Design	FL-18	FWS_R4
FL_FLAP_STPRK_TRL(2)	2017	FL	Martin	FWS, Hobe Sound National Wildlife Refuge	Construction of a 1900 foot long multi-modal path and an overpass across the FEC railway.	MISC	FLAP	\$3,135,000.00	Title 23	STATE	In Design	FL-18	NPS_SE
FW_LOXA_2014246151	2017	FL	Palm Beach	Arthur R. Marshall Loxahatchee National Wildlife Refuge	Repair Headquarters Boat Ramp parking lot (Route 902).	3RL	FLTP	\$350,000.00	Title 23	FWS	In Design	FL-20	FWS_R4
FW_STMA_2008802901	2017	FL	Wakulla	St. Marks National Wildlife Refuge	Replace failed culverts on SM 408 Road (Route 175).	MISC	FLTP	\$42,000.00	Title 23	FWS	In Design	FL-20	FWS_R4
FW_FLPA_419(1)	2019	FL	Collier	Florida Panther National Wildlife Refuge	Rehab Fritz Rd (RT 419)	3RL	FLTP	\$750,000.00	Title 23	EFLHD	Planned	FL-25	FWS_R4
Georgia													
FW_BOSW_2005207261	2017	GA	Bibb	Bond Swamp National Wildlife Refuge	Rehabilitate Sand Pit Road (Route 101).	3RH	FLTP	\$32,000.00	Title 23	FWS	In Design	GA-02	USACE_SAD
GA_FLAP_BRTW_633(1)	2017	GA	Bartow	U.S. Army Corps of Engineers Allatoona Lake	Reconstruction of approx. 0.4 miles of Glade Rd (CR 633) & relocation of the bridge over Clark Creek	3RH_BRRP	FLAP	\$3,180,000.00	Title 23	LOCAL	In Design	GA-11	USACE_SAD
NP_CHCH_10(2)_14(1)	2018	GA	Catoosa, Dade, & Walker	Chickamauga and Chattanooga National Park	Reconstruction 0.91 miles of Route 10 McFarland Gap Road & 1.98 miles of Route 14 Reeds Bridge Road	3RH	FLTP	\$3,300,017.00	Title 23	EFLHD	Planned	GA-06	NPS_SE
Illinois													
IL_ERFO_COE_2016-1(1)	2017	IL	Shelby, Moultrie, Clinton, Randolph	USACE Mississippi Valley District	ERFO repairs in Lake Shelbyville, Kaskaskia River and Carlyle Lake in USACE's St. Louis District.	3RH	ERFO	\$591,240.00	Title 23	EFLHD	In Design	IL-15	USACE_MVD
IL_FLAP_KANE_360(1)	2017	IL	Kane	U.S. Department of Energy, Fermilab Facilit	Construct a right-turn lane on Kirk Road northeast-bound onto Pine Street and the Fermilab campus.	3RL_NEW	FLAP	\$220,000.00	Title 23	LOCAL	In Design	IL-14	X_NA_OTH
FW_CROR_2006402607	2018	IL	Williamson	Crab Orchard National Wildlife Refuge	Rehabilitate Devil's Kitchen Bridge	BRRH	FLTP	\$95,000.00	Title 23	FWS	In Design	IL-12	FWS_R3
FW_CROR_2010121878	2018	IL	Williamson	Crab Orchard National Wildlife Refuge	Rehabilitate Little Grassy Bridge	BRRH	FLTP	\$160,000.00	Title 23	FWS	In Design	IL-12	FWS_R3



FY2017-FY2020 Transportation Improvement Program

Last Printed: 19-Oct-16

Federal Highway Administration
Eastern Federal Lands Highway Division

PROJECT	PROGRAM FISCAL YEAR	STATE	COUNTY	PARK, REFUGE, FOREST OR OTHER PARTNER/AGENCY	DESCRIPTION	TYPE OF WORK	PRIMARY FUND SOURCE	TOTAL PROGRAMMED AMOUNT	FUNDS FROM TITLE	DELIVERED BY	STATUS	CONGRESSIONAL DISTRICT	FLMA REGION
FW_UPSA_101(1)	2019	IL	Carroll	Upper Mississippi NWFR-Savanna District	Rehabilitate River Road (Route 101).	3RL	FLTP	\$1,000,000.00	Title 23	EFLHD	Planned	IL-17	FWS_R3
IL_FLAP_LSAL_CH34(1)	2020	IL	LaSalle	USACE, Starved Rock Lock/Dam&Illinois Waterway	Relocation of Dee Bennett Rd from Route 178 to east of entrance to Starved Rock Lock and Dam.	MISC	FLAP	\$564,000.00	Title 23	LOCAL	Planned	IL-16	USACE_GLORD
Indiana													
NP_INDU_0014(1)	2019	IN	Porter	Indiana Dunes National Lakeshore	Safety Improvements to Intersections of Lake/Porter County Line Road.	3RH	FLTP	\$1,200,000.00	Title 23	EFLHD	Planned	IN-01	NPS_MW
NP_INDU_0945(1)	2019	IN	Porter	Indiana Dunes National Lakeshore	To replace Douglas Center Pedestrian Bridge.	BRN	FLTP	\$1,000,000.00	Title 23	EFLHD	Planned	IN-01	NPS_MW
Kentucky													
MACA_001T(1)	2017	KY	Edmonson	Mammoth Cave National Historic Site	Replace Visitor Center Pedestrian Bridge at Mammoth Cave	BRRP	FLTP	\$500,000.00	Title 23	EFLHD	In Design	KY-02	NPS_SE
MACA_15(3)	2019	KY	Edmonson	Mammoth Cave National Park	Reconstruct Brownsville Rd RT 015 Sloan's Crossing	3RH	FLTP	\$2,712,498.00	Title 23	EFLHD	Planned	KY-02	NPS_SE
Louisiana													
FW_CATA_2010127131	2017	LA	Catahoula Parish	Catahoula National Wildlife Refuge	Replace Minnow Pond Road Bridge	BRN	FLTP	\$540,000.00	Title 23	FWS	In Design	LA-05	FWS_R4
FW_LACA_2014248834	2019	LA	Cameron	Lacassine National Wildlife Refuge	Repair LP Entrance Easement Road (Route 104).	3RH	FLTP	\$493,000.00	Title 23	FWS	Planned	LA-07	FWS_R4
Massachusetts													
FW_ASRI_101(1)	2017	MA	Middlesex	Assabet River National Wildlife Refuge	Rehab White Pond Rd, aka North Entrance Rd (RT 101).	3RH	FLTP	\$460,000.00	Title 23	EFLHD	In Design	MA-05	FWS_R5
CACO_10(2)	2019	MA	Barnstable	Cape Cod National Seashore	Pvmt Overlay on Doane Rd.	3RL	FLTP	\$275,000.00	Title 23	EFLHD	Planned	MA-10	NPS_NE
FW_PARK_2008868537	2019	MA	Essex	Parker River National Wildlife Refuge	Replace Hellcat Trail boardwalk.	BRN	FLTP	\$1,000,000.00	Title 23	FWS	Planned	MA-06	FWS_R5
Maryland													
SUIT_1(2)_2(2)	2017	MD	Prince George's	National Capital Parks-East	Improve Ped Cross at SUIT Prky & Forestville Rd	MISC	FLAP	\$1,470,000.00	Title 23	EFLHD	In Design	MD-05	NPS_NC
BAWA_1(6)_2(6)	2018	MD	Prince George's	Baltimore Washington Parkway	Baltimore Washington Parkway median safety improvements.	MISC	NPS	\$350,000.00	Title 23	EFLHD	In Design	MD-05	NPS_NC
CATO_900(1)	2018	MD	Frederick	Catoctin Mountain Park	Replace Visitor Center Bridge at Catoctin Mt National Park	BRRP	NPS	\$1,750,000.00	Title 16	EFLHD	In Design	MD-06	NPS_NC



FY2017-FY2020 Transportation Improvement Program

Last Printed: 19-Oct-16

Federal Highway Administration
Eastern Federal Lands Highway Division

PROJECT	PROGRAM FISCAL YEAR	STATE	COUNTY	PARK, REFUGE, FOREST OR OTHER PARTNER/AGENCY	DESCRIPTION	TYPE OF WORK	PRIMARY FUND SOURCE	TOTAL PROGRAMMED AMOUNT	FUNDS FROM TITLE	DELIVERED BY	STATUS	CONGRESSIONAL DISTRICT	FLMA REGION
FW_PATU_16(3)	2019	MD	Anne Arundel	Patuxent Research Refuge	Rehab Wildlife Loop Duvall Bridge Rd to south of Little Patuxent River bridge.	3RL	OTHER	\$1,000,000.00	Title 23	EFLHD	In Design	MD-04	FWS_R5
GREE_11(1)	2019	MD	Prince George's	Greenbelt Park	Main Entrance & Park Central Rd. Bridge Replacement and Resurfacing	3RH_BRRP	FLTP	\$3,600,000.00	Title 23	EFLHD	In Design	MD-05	NPS_NC
NP_BAWA_1(5)_2(5)	2019	MD	Prince George's	Baltimore Washington Parkway	Resurface BW Parkway, Beaver Dam Rd to MD 197.	3RL	FLTP	\$3,000,000.00	Title 23	EFLHD	In Design	MD-05	NPS_NC
GWMP_6(1)_7(2)	2020	MD	Montgomery and Prince George's	George Washington Memorial Parkway	Clara Barton Pkwy mill including guardrail and guardwall	3RH	FLTP	\$4,048,150.00	Title 23	EFLHD	Planned	_VARIOUS	NPS_NC
Michigan													
FW_JORI_10(1)_900(1)	2017	MI	Antrim	Jordan River National Fish Hatchery	Reconstruct Entrance Rd (RT 10) and Visitor Parking Lot (RT 900)	3RH	FLTP	\$2,255,000.00	Title 23	EFLHD	In Design	MI-01	FWS_R3
FW_SENE_2013226922	2018	MI	Schoolcraft	Seney National Wildlife Refuge	Rehabilitation of Marsh Creek Outflow Bridge & Upper Driggs River Bridge.	3RL	FLTP	\$68,000.00	Title 23	FWS	In Design	MI-01	FWS_R3
FW_SENE_2014248461	2018	MI	Schoolcraft	Seney National Wildlife Refuge	Entrance Road / Parking Paving	3RH	FLTP	\$1,060,000.00	Title 23	FWS	In Design	MI-01	FWS_R3
FW_SENE_10(1)_900(1)	2019	MI	Schoolcraft	Seney National Wildlife Refuge	Reconstruct Entrance Rd (RT 10), Visitor Center Parking (RT 900),	3RL	FLTP	\$2,205,000.00	Title 23	EFLHD	Planned	MI-01	FWS_R3
NP_SLBE_0012(1)	2019	MI	Leelanau	Sleeping Bear Dunes National Lakeshore	To construct right and left turnlanes on M109 Dune Climb Entrance.	3RH_NEW	FLTP	\$750,000.00	Title 23	EFLHD	Planned	MI-01	NPS_MW
Minnesota													
MN_FLAP_BLTRMI_39(2)	2017	MN	Beltrami	USFS, Chippewa National Forest	Reconstruct 3.5 mile segment of Minnesota Forest Highway 3 & drainage improvements, Beltrami County.	3RH_3RL	FLAP	\$1,326,000.00	Title 23	LOCAL	In Design	MN-08	USFS_R9
MN_FLAP_DAKOTA_45(2)	2017	MN	Dakota	NPS, Mississippi National River and Recreation Area	Construct 10-ft wide, 1.7 mile long, paved trail on the Mississippi River Trail (MRT), Dakota County	MISC	FLAP	\$1,020,000.00	Title 23	LOCAL	In Design	MN-02	NPS_MW
NP_VOYA_10(1)_100(2)	2017	MN	Saint Louis County & Koochiching County	VOYAGEURS NATIONAL PARK	Rehab RTs 10, 100, and 901	3RL	FLTP	\$4,000,000.00	Title 23	EFLHD	In Design	MN-08	NPS_MW
FW_DELA_2008863735	2018	MN	Polk	Detroit Lakes Water Management District	Rehabilitate Mee Handicap Access	MISC	FLTP	\$100,000.00	Title 23	FWS	In Design	MN-07	FWS_R3
FW_FEFA_2012218766	2018	MN	Otter Tail	Fergus Falls Water Management District	Rehabilitate PWLC Trail	MISC	FLTP	\$660,000.00	Title 23	FWS	In Design	MN-07	FWS_R3
Missouri													



FY2017-FY2020 Transportation Improvement Program

Last Printed: 19-Oct-16

Federal Highway Administration
Eastern Federal Lands Highway Division

PROJECT	PROGRAM FISCAL YEAR	STATE	COUNTY	PARK, REFUGE, FOREST OR OTHER PARTNER/AGENCY	DESCRIPTION	TYPE OF WORK	PRIMARY FUND SOURCE	TOTAL PROGRAMMED AMOUNT	FUNDS FROM TITLE	DELIVERED BY	STATUS	CONGRESSIONAL DISTRICT	FLMA REGION
MO_FLAP_GWVL_GRNT(1)	2017	MO	St. Louis	Ulysses S. Grant National Historic Site	Construct one 12 foot concrete lane, a 2 foot shoulder and a bioswale along Grant Road.	4R	FLAP	\$397,000.00	Title 23	LOCAL	In Design	MO-02	NPS_MW
MO_FLAP_OSCL_LNCH(1)	2017	MO	St. Clair	Harry S. Truman Reservoir	Construction of a new boat launch at Truman Lake in Osceola, MO.	MISC	FLAP	\$125,000.00	Title 23	LOCAL	In Design	MO-04	USACE_MVD
OZAR_10(2)	2017	MO	Carter	Ozark National Scenic Riverways	Replacement of Big Spring Bridge and Rehab of Alley Spring Bridge	BRRH	FLTP	\$4,000,000.00	Title 23	EFLHD	In Design	MO-08	NPS_MW
FW_BIMU_107(1)	2018	MO	Cooper	Big Muddy National Fish & Wildlife Refuge	Recon. Loesing RD & improve intersctn safty at Brady LN & SR 179/98	3RH	FLTP	\$1,998,000.00	Title 23	EFLHD	In Design	MO-04	FWS_R3
Mississippi													
MS_BRNVL_172(1)	2017	MS	Tishomingo	USACE, Divide Section Wildlife Management Area	Removal of two bridges & installation of a box culvert & pipe culvert in the Town of Burnsville, MS	3RH_BRRP	FLAP	\$254,720.00	Title 23	LOCAL	In Design	MS-01	USACE_MVD
MS_FLAP_STONE_EMH(2)	2017	MS	Stone	US Forest Service, De Soto National Forest	Reconstruction of 2.18 miles of East McHenry Road, & replace 5 deficient bridges, Stone County, MS.	BRRP	FLAP	\$2,531,120.00	Title 23	LOCAL	In Design	MS-04	USFS_R8
MS_FLTP_FS_967(1)	2017	MS	Choctaw	Tombigbee National Forest	Replace Choctaw Lake Bridge	3RL_BRRP	FLTP	\$703,330.00	Title 23	USFS	In Design	MS-03	USFS_R8
NATR_3G24	2017	MS	Chickasaw	Natchez Trace Parkway	Rehab NATR Parkway from MP 204 to MP219	3RL	FLTP	\$5,722,905.00	Title 23	EFLHD	In Design	MS-04	NPS_SE
MS_FLAP_CRNTH_145(1)	2018	MS	Alcorn	Shiloh National Military Park	North Polk St. (Route MS 145) Bridge and Road Improvements	3RL_BRRP	FLAP	\$3,314,600.00	Title 23	LOCAL	In Design	MS-01	NPS_SE
NATR_3S11_3T10	2018	MS	Claiborne	Natchez Trace Parkway	Overlay Park Rd-PM Project from MP 45 to 59(14.00 Miles)	3RL	FLTP	\$3,433,484.44	Title 23	EFLHD	In Design	MS-02	NPS_SE
NATR_3X7_3W13	2018	MS	Augusta	Natchez Trace Parkway	Overlay Park Rd-PM Project from MP 0 to 15 (15.00 Miles)	3RL	FLTP	\$2,840,043.00	Title 23	EFLHD	In Design	MS-03	NPS_SE
GUIS_15(3)	2019	MS	Jackson	Gulf Islands National Seashore	Gulf Islands Davis Bayou Bike & Pedestrian Lane Construction	NEW	NPS	\$7,000,000.00	Title 23	EFLHD	Planned	MS-04	NPS_SE
NATR_3Q8	2019	MS	Hinds	Natchez Trace Parkway	Overlay Park Rd - PM Project from MP. 67.136 to MP. 77.136	2R	FLTP	\$1,592,580.00	Title 23	EFLHD	Planned	MS-02	NPS_SE
North Carolina													
BLRI_2A15	2017	NC	Alleghany	Blue Ridge Pkwy	R/R ML Rd Section 2A	3RH_3RL	FLTP	\$2,800,000.00	Title 23	EFLHD	In Design	NC-09	NPS_SE
FW_PEDE_2005225270	2017	NC	Anson	Pee Dee National Wildlife Refuge	Rehabilitate Silo Road (Route 106).	3RL	FLTP	\$638,700.00	Title 23	FWS	In Design	NC-08	FWS_R4



FY2017-FY2020 Transportation Improvement Program

Last Printed: 19-Oct-16

Federal Highway Administration
Eastern Federal Lands Highway Division

PROJECT	PROGRAM FISCAL YEAR	STATE	COUNTY	PARK, REFUGE, FOREST OR OTHER PARTNER/AGENCY	DESCRIPTION	TYPE OF WORK	PRIMARY FUND SOURCE	TOTAL PROGRAMMED AMOUNT	FUNDS FROM TITLE	DELIVERED BY	STATUS	CONGRESSIONAL DISTRICT	FLMA REGION
NC_FLAP_DOT_OIMMT(1)	2017	NC	Dare/Hyde	(NPS), Cape Hatteras National Seashore	Construct 2 passenger ferries, dock, pedestrian, parking lot improvements, on Ocracoke Island.	MISC	FLAP	\$5,470,288.00	Title 23	STATE	In Design	NC-03	NPS_SE
BLRI_2H14	2018	NC	Avery	Blue Ridge Parkway	R/R waterproofing membrane & wearing surface on Linn Cove Viaduct	BRRH	FLTP	\$2,812,160.00	Title 23	EFLHD	In Design	NC-10	NPS_SE
BLRI_2J17	2018	NC	Avery	Blue Ridge Parkway	Rehab Linville River Bridge Section 2J	BRRH	FLTP	\$1,440,000.00	Title 23	EFLHD	In Design	NC-11	NPS_SE
GRSM_1B22	2018	NC	Bryson	Great Smoky Mountains National Park	Pvmt Preservation of Newfound Gap Rd, NC Side	2R	FLTP	\$3,000,000.00	Title 23	EFLHD	Planned	NC-02	NPS_SE
NC_ST_BLRI_I26_NEPA	2018	NC	Buncombe	Blue Ridge Parkway	Prelim Design of Blue Ridge Pkwy Bridge over Interstate 26	BRRP	DOT	\$350,000.00	Title 23	EFLHD	In Design	NC-11	NPS_SE
NP_BLRI_PVT_PRES_FY17	2018	NC	TBD	Blue Ridge Parkway	Pavement Preservation work at Blue Ridge for FY17.	2R	FLTP	\$4,000,000.00	Title 23	EFLHD	Planned	_VARIOUS	NPS_SE
BLRI_2A16	2019	NC	Alleghany	Blue Ridge Parkway	Repair 3 Bridges -Str. #080P; Str. #077P; & Str. #081P	BRRP	FLTP	\$2,700,000.00	Title 23	EFLHD	Planned	NC-09	NPS_SE
FW_ALRI_10(4)	2019	NC	Dare	Alligator River National Wildlife Refuge	Rehabilitate Milltail Bridge and Milltail Road (Route 10). Length = 0.83 mile.	BRRH	FLTP	\$1,315,000.00	Title 23	EFLHD	Planned	NC-03	FWS_R4
NP_BLRI_PVT_PRES_FY18	2019	NC	TBD	Blue Ridge Parkway	Pavement Preservation work at Blue Ridge for FY18.	2R	FLTP	\$4,500,000.00	Title 23	EFLHD	Planned	_VARIOUS	NPS_SE
NP_BLRI_PVT_PRES_FY19	2019	NC	TBD	Blue Ridge Parkway	Pavement Preservation work at Blue Ridge for FY19.	2R	FLTP	\$4,000,000.00	Title 23	EFLHD	Planned	_VARIOUS	NPS_SE
GRSM_116(1)	2020	NC	Swain	Great Smoky Mountains National Park	Pavement Preservation of Deep Creek Area Roads	2R	FLTP	\$468,000.00	Title 23	EFLHD	Planned	NC-02	NPS_SE
NP_BLRI_PVT_PRES_FY20	2020	NC	TBD	Blue Ridge Parkway	Pavement Preservation work at Blue Ridge for FY20.	2R	FLTP	\$3,000,000.00	Title 23	EFLHD	Planned	_VARIOUS	NPS_SE
New Hampshire													
FW_NASH_2009956667	2017	NH	Hillsborough	Nashua National Fish Hatchery	Rehabilitate Entrance Road.	3RL	FLTP	\$75,000.00	Title 23	FWS	In Design	NH-02	FWS_R5
FW_LAUM103(1)_SICO10	2018	NH	Coos & Essex	Umbagog National Wildlife Refuge & Silvio O'Conte	Umbagog- new culv. Potter Farm Rd. Replace culverts at Silvio O'Conte	MISC	FLTP	\$790,000.00	Title 23	EFLHD	In Design	_VARIOUS	FWS_R5
New Jersey													
FW_EDFO_2014248940	2017	NJ	Atlantic	Edwin B. Forsythe National Wildlife Refuge	Reconstruct Headquarters Parking Lot	3RH	FLTP	\$275,000.00	Title 23	FWS	In Design	NJ-02	FWS_R5
FW_GRSW_2006506750	2020	NJ	Morris	Great Swamp National Wildlife Refuge	Replace Great Brook Bridge.	BRN	FLTP	\$1,300,000.00	Title 23	FWS	Planned	NJ-11	FWS_R5



FY2017-FY2020 Transportation Improvement Program

Last Printed: 19-Oct-16

Federal Highway Administration
Eastern Federal Lands Highway Division

PROJECT	PROGRAM FISCAL YEAR	STATE	COUNTY	PARK, REFUGE, FOREST OR OTHER PARTNER/AGENCY	DESCRIPTION	TYPE OF WORK	PRIMARY FUND SOURCE	TOTAL PROGRAMMED AMOUNT	FUNDS FROM TITLE	DELIVERED BY	STATUS	CONGRESSIONAL DISTRICT	FLMA REGION
New York													
GATE_JABA_2013-1(6)	2017	NY	Queens	Gateway National Recreation Area	ERFO Hurricane Sandy repairs to damaged or destroyed portions of the Shore Rd	3RH	ERFO	\$1,567,000.00	Title 23	EFLHD	In Design	NY-06	NPS_NE
SARA_BMS(1)	2017	NY	Saratoga	Saratoga National Historical Park	Repairs at 3 bridges and 2 culverts	BRRH	FLTP	\$530,000.00	Title 23	EFLHD	In Design	NY-21	NPS_NE
SO_NP_SARA_221231	2017	NY	Saratoga	Saratoga National Historical Park	Slope Stabilization Near Tour Stop 3.	MISC	FLTP	\$1,260,700.00	Title 23	NPS	In Design	NY-21	NPS_NE
VAMA_BMS(1)	2017	NY	Dutchess	Vanderbilt Mansion National Historic Site	Repairs at 3 structures	BRRH	FLTP	\$220,000.00	Title 23	EFLHD	In Design	NY-19	NPS_NE
NY_FLAP_DOT_63(1)	2018	NY	Genesee and Orleans	FWS-Iroquois National Wildlife Refuge	Pavement overlay of 2.0 miles of roadway/parking access, replace 15 ft. span concrete culvert.	3RL	FLAP	\$979,623.00	Title 23	STATE	Planned	NY-27	FWS_R5
NY_FLAP_NYC_BKTRL(1)	2019	NY	Kings	(NPS), Gateway National Recreation Area	Construct the missing segment of existing NYC Bike Network & the NPS Canarsie Pier in Kings County.	MISC	FLAP	\$530,000.00	Title 23	STATE	Planned	NY-11	NPS_NE
Ohio													
OH_FLAP_BNTN_3(1)	2017	OH	Ottawa	USFWS - Ottawa National Wildlife Refuge	Rehabilitation of Ottawa-Lucas Road (1700 feet) to include repairing the subbase.	3RL	FLAP	\$170,740.00	Title 23	STATE	In Design	OH-05	FWS_R3
OH_FLAP_BNTN_44(1)	2017	OH	Ottawa	USFWS - Ottawa National Wildlife Refuge	Reconstruction, widening, and drainage improvements of 1300 feet of Lindsey-Limestone Road.	3RL	FLAP	\$129,057.00	Title 23	STATE	In Design	OH-05	FWS_R3
OH_FLAP_ERIE_16(1)	2017	OH	Ottawa	USFWS - Ottawa National Wildlife Refuge	Resurfacing, widening, and drainage improvements along Balduf Road (approx. 2600 feet).	3RL	FLAP	\$169,137.00	Title 23	STATE	In Design	OH-09	FWS_R3
OH_FLAP_JRSLM_185(1)	2017	OH	Ottawa	USFWS - Ottawa National Wildlife Refuge	Mill and overlay of Veler Road (approx. 0.4 miles). Repairing the asphalt base as needed.	3RL	FLAP	\$79,400.00	Title 23	STATE	In Design	OH-05	FWS_R3
OH_FLAP_BNTN_74(1)	2018	OH	Ottawa	USFWS - Ottawa National Wildlife Refuge	Resurfacing, widening, and drainage improvements to Krause Road (approx. 1 mile).	3RL	FLAP	\$342,283.00	Title 23	LOCAL	Planned	OH-05	FWS_R3
Pennsylvania													
FW_JOHE_10(1)_100(1)	2017	PA	Philadelphia	John Heinz National Wildlife Refuge	Resurface Visitor Access Rd (RT 10), and Boat Ramp Access Rd (RT 100).	3RL	FLTP	\$670,000.00	Title 23	EFLHD	In Acquisitions	PA-07	FWS_R5
FW_NOFI_2009952994	2017	PA	Clinton	Lamar National Fish Hatchery	Rehabilitate public roads	3RL	FLTP	\$150,000.00	Title 23	FWS	In Design	PA-05	FWS_R5



FY2017-FY2020 Transportation Improvement Program

Last Printed: 19-Oct-16

Federal Highway Administration
Eastern Federal Lands Highway Division

PROJECT	PROGRAM FISCAL YEAR	STATE	COUNTY	PARK, REFUGE, FOREST OR OTHER PARTNER/AGENCY	DESCRIPTION	TYPE OF WORK	PRIMARY FUND SOURCE	TOTAL PROGRAMMED AMOUNT	FUNDS FROM TITLE	DELIVERED BY	STATUS	CONGRESSIONAL DISTRICT	FLMA REGION
PA_FLAP_MRCR_T388(1)	2017	PA	Mercer	U.S. Army Corps of Engineers, Shenango River Dam	Kelly Road Bridge T-388 final design, Right-of-Way and Utility phase activities.	BRRP	FLAP	\$357,000.00	Title 23	LOCAL	In Design	PA-14	USACE_GLORD
PA_FLAP_SMRST_TRL(1)	2017	PA	Somerset	National Park Service, Flight 93 National Memorial	Construct 1.3 miles 9/11 National Memorial Trail in Somerset County, PA.	MISC	FLAP	\$410,000.00	Title 23	LOCAL	In Design	PA-09	NPS_NE
SO_CE_Cowanesque_Lake(1)	2017	PA	Tioga	NAD Baltimore District, Cowanesque Lake, North & South Tailrace Recreation Areas	Road rehabilitation for portions of the North and South Tailrace Recreation Areas at Cowanesque Lake	3RL	FLTP			USACE			USACE_NAD
PA_FLAP_DOT_66(1)	2018	PA	McKean	U.S. Forest Service, Allegheny National Forest (ANF)	Reconstruction of SR 66 in McKean County, PA	3RL	FLAP	\$1,346,000.00	Title 23	STATE	Planned	PA-05	USFS_R9
PA_ST_Keystone	2019	PA	Crawford	Army Reserve; Keystone Training Area	Rdway Improvements detailed in DAR evaluation report of June 2012	3RH	DAR	\$5,510,000.00	Title 23	EFLHD	In Design	PA-03	X_NA_OTH
Pennsylvania/New Jersey													
NP_DEWA_10(6)_14(18)	2018	PANJ	Pike, Sussex (NJ)	Delaware Water Gap National Recreation Area	Bridge repair/rehab 4320-009, -041, -013, -022, -049	BRRH	FLTP	\$973,000.00	Title 23	EFLHD	In Design	PA-10	NPS_NE
Puerto Rico													
FW_VIEQ_2014248717	2017	PR	Vieques	Vieques National Wildlife Refuge	Repair Green Beach Parking Area (Route 902).	3RL	FLTP	\$33,060.00	Title 23	FWS	In Design	PR-98	FWS_R4
South Carolina													
FW_CASA_2014248783	2017	SC	Chesterfield	Carolina Sandhills National Wildlife Refuge	Rehabilitate Martin's Lake Access Road (Route 114).	3RL	FLTP	\$244,200.00	Title 23	FWS	In Design	SC-06	FWS_R4
SC_FLAP_DOT_221(1)	2017	SC	McCormick	USACE, J. Strom Thurmond Dam and Lake	Phase III of US 221/SC 28 rehabilitation, includes the resurfacing of 1.58 miles, McCormick County,	3RH_3RL	FLAP	\$2,795,000.00	Title 23	STATE	In Design	SC-03	USACE_SAD
SC_FLAP_DOT_DINGL(1)	2017	SC	Clarendon	USFWS, Santee National Wildlife Refuge, Pine Island Unit	Resurface/Rehabilitate and widen 2.16 miles along S-14-400 Dingle Pond Rd in Clarendon County, SC.	3RH_3RL	FLAP	\$464,152.00	Title 23	STATE	In Design	SC-06	FWS_R4
FW_SAVA_2006559089	2018	SC	Jasper	Savannah National Wildlife Refuge	Rehabilitate Kingfisher Pond Access Road (Route 103)	3RL	FLTP	\$35,000.00	Title 23	FWS	In Design	SC-01	FWS_R4
SC_FLAP_DOT_OLBLF(1)	2018	SC	Richland	NPS - Congaree National Park	Replacing Dry Branch Bridge along Old Bluff Rd. Rehabilitation and widening of Mountain View Rd.	3RL_BRRP	FLAP	\$747,440.00	Title 23	STATE	Planned	SC-06	NPS_SE
Tennessee													
FOOT_8E21_F9	2017	TN	Sevier, Blount	Foothills Parkway	Rehab Foothills Parkway Sections 8E and 8F	3RL	OTHER	\$21,400,000.00	Title 23	EFLHD	In Design	_VARIOUS	NPS_SE



FY2017-FY2020 Transportation Improvement Program

Last Printed: 19-Oct-16

Federal Highway Administration
Eastern Federal Lands Highway Division

PROJECT	PROGRAM FISCAL YEAR	STATE	COUNTY	PARK, REFUGE, FOREST OR OTHER PARTNER/AGENCY	DESCRIPTION	TYPE OF WORK	PRIMARY FUND SOURCE	TOTAL PROGRAMMED AMOUNT	FUNDS FROM TITLE	DELIVERED BY	STATUS	CONGRESSIONAL DISTRICT	FLMA REGION
GRSM_11(2)	2017	TN	Sevier	Great Smoky Mountains National Park	Pvmt Preservation of Gatlinburg Spur (US 441)	3RL	FLTP	\$5,000,000.00	Title 23	EFLHD	In Design	TN-01	NPS_SE
GRSM_1A29	2017	TN	Sevier	Great Smoky Mountains National Park	Rehab Newfound Gap Rd from Milepost 0.0 to 2.0	3RL_2R	FLTP	\$5,200,000.00	Title 23	EFLHD	In Design	TN-01	NPS_SE
NATR_1G10	2017	TN	Wayne	Natchez Trace Parkway	Overlay Park Rd-PM Project from MP 371 to 378 (7.15 Miles)	3RL	FLTP	\$1,800,000.00	Title 23	EFLHD	In Design	_VARIOUS	NPS_SE
TN_FLAP_CHAT_MBC(1)	2017	TN	Hamilton	NPS, Chickamauga and Chattanooga National Military Park	Extend the Moccasin Bend Connector in Chattanooga, TN.	3RH_3RL	FLAP	\$1,631,829.00	Title 23	LOCAL	In Design	TN-03	NPS_SE
TN_FLAP_MLGTN_AST(1)	2017	TN	Shelby	Dept of the Navy, Naval Support Activity (NSA) Mid-South	Construct an extension of a two-lane access route from the Millington Jetport to the Navy Base.	3RH_NEW	FLAP	\$2,389,360.00	Title 23	LOCAL	In Design	TN-08	X_NA_OTH
FW_TENN_12(1)	2018	TN	Henry, Benton.	Tennessee National Wildlife Refuge	Rehabilitate Big Sandy Road (Route 12)	3RH	FLTP	\$1,200,000.00	Title 23	EFLHD	In Design	TN-08	FWS_R4
GRSM_13(1)14(2)18(1)	2018	TN	Sevier, Blount	Great Smoky Mountains National Park	Pvmt Preservation of Fighting Creek Gap, Little River Gorge and Elkmont Rds	2R	FLTP	\$2,800,000.00	Title 23	EFLHD	Planned	TN-02	NPS_SE
GRSM_15(2)_16(1)	2018	TN	Blount, Sevier	Great Smoky Mountains National Park	Pvmt Preservation for Laurel Creek, Tremont and Townsend Entrance Rds	2R	FLTP	\$1,850,000.00	Title 23	EFLHD	In Design	TN-02	NPS_SE
GRSM_15(1)	2019	TN	Blount	Great Smoky Mountains National Park	Repair Bote Mountain Tunnel	TUN	FLTP	\$1,300,000.00	Title 23	EFLHD	Planned	TN-01	NPS_SE
GRSM_11(3)	2020	TN	Blount	Great Smoky Mountains National Park	Resurface Gatlinburg Bypass Road	3RL	FLTP	\$5,000,000.00	Title 23	EFLHD	Planned	TN-02	NPS_SE
GRSM_BMS_TN(1)	2020	TN	Sevier	Great Smoky Mountains National Park	Rehabilitate Eight Bridges on the Tennessee Side of the Park	3RH	FLTP	\$2,634,495.00	Title 23	EFLHD	Planned	TN-01	NPS_SE
Virginia													
BLRI_1E10	2017	VA	Nelson and Rockbridge	Blue Ridge Parkway	R/R ML Rd Section 1E	3RL_2R	FLTP	\$2,900,000.00	Title 23	EFLHD	In Design	VA-09	NPS_NE
COLO_1A19_1D45	2017	VA	York, James City	Colonial National Historical Park	Repair/Rehab COLO 4290-006P US RT 17 Parkway, -025P Powhatan Creek,	BRRH	FLTP	\$250,000.00	Title 23	EFLHD	In Design	VA-01	NPS_NE
FW_GRDI_105(1)	2017	VA	Chesapeake	Great Dismal Swamp National Wildlife Refuge	Rehab Portsmouth Ditch Rd	3RL	FLTP	\$780,000.00	Title 23	EFLHD	In Design	VA-04	FWS_R5
GWMP_203(2)	2017	VA	Arlington	George Washington Memorial Parkway	Iwo Jima Memorial Access Rd Rehab	4R	OTHER	\$1,905,000.00	Title 16	EFLHD	In Design	VA-08	NPS_NC
MANA_001S(1)	2017	VA	Fairfax, VA	Manassas National Battlefield Park	Historic Stone Bridge repair and rehab	BRRH	OTHER	\$600,000.00	Title 23	EFLHD	In Design	VA-11	NPS_NC
NP_BLRI_PV_PRES_FY16	2017	VA	Bedford, Rockbridge, Botetourt, Franklin,	Blue Ridge Parkway	Pvmt Preservation work at Blue Ridge for FY16.	2R	FLTP	\$5,000,000.00	Title 23	EFLHD	In Design	_VARIOUS	NPS_NE



FY2017-FY2020 Transportation Improvement Program

Last Printed: 19-Oct-16

Federal Highway Administration
Eastern Federal Lands Highway Division

PROJECT	PROGRAM FISCAL YEAR	STATE	COUNTY	PARK, REFUGE, FOREST OR OTHER PARTNER/AGENCY	DESCRIPTION	TYPE OF WORK	PRIMARY FUND SOURCE	TOTAL PROGRAMMED AMOUNT	FUNDS FROM TITLE	DELIVERED BY	STATUS	CONGRESSIONAL DISTRICT	FLMA REGION
SO_NP_COLO_211343	2017	VA	Gloucester	Colonial National Historical Park	Repair of Jones Mill Dam & 1200' of Parkway	LSR_3RH	OTHER	\$1,973,157.00	Title 16	NPS	In Design	VA-01	NPS_NE
SO_NP_SHEN_222243	2017	VA	Green Madison, Paige, and Rappahannock	Shenandoah National Park	Pavement Preservation of Various Routes	2R	FLTP	\$6,069,400.00	Title 23	NPS	In Design	VA-06	NPS_NE
VA_ERFO_FS_2013-1(2)	2017	VA	Craig	Jefferson National Forest	ERFO repair damaged sections of Wildlife Rd.	3RH_NEW	ERFO	\$490,000.00	Title 23	EFLHD	In Design	VA-06	USFS_R8
VA_FLAP_ARL_BKSHR(1)	2017	VA	Arlington	(NPS), George Washington Memorial Parkway (GWMP)	Install 8 Capital Bike Share stations in and around the George Washington Memorial Parkway.	MISC	FLAP	\$286,000.00	Title 23	LOCAL	In Design	VA-08	NPS_NC
VA_FLAP_DOT_234(1)	2017	VA	Prince William	NPS - Prince William Forest Park	Design and construct multi-use trail along VA234 from Country Drive to 250 ft south of Exeter Drive.	MISC	FLAP	\$1,028,000.00	Title 23	LOCAL	In Design	VA-11	NPS_NC
FW_OCBA_T302(1)	2018	VA	Prince William	Occoquan Bay National Wildlife Refuge	Repair Deephole Point Rd Trail	3RH	FWS	\$780,000.00	Title 16	EFLHD	Planned	VA-11	FWS_R5
GWMP_210(1)	2018	VA	Fairfax	George Washington Memorial Parkway	Spall repair CIA/FHWA bridge structure 3300-003	BRRH	OTHER	\$900,000.00	Title 16	EFLHD	In Design	VA-08	NPS_NC
NP_COLO_1D46	2018	VA	James City	Colonial National Historical Park	Repair/Rehab of Halfway Cr Brdg 4290-022P	BRRH	FLTP	\$600,000.00	Title 23	EFLHD	Planned	VA-01	NPS_NE
NP_GWMP_1(1)_2(1)	2018	VA	Arlington	George Washington Memorial Parkway	Windy Run Bridge Rehabilitation	BRRH	FLTP	\$3,481,000.00	Title 23	EFLHD	In Design	VA-08	NPS_NC
NP_GWMP_2(2)	2018	VA	Arlington	George Washington Memorial Parkway	Slope stabilization and installation of soil nails near Spout Run.	MISC	FLTP	\$1,100,000.00	Title 23	EFLHD	In Design	VA-08	NPS_NC
PRWI_11(3)	2018	VA	Prince William	Prince William Forest Park	Repair the historic wooden truss bridge	BRRH	FLTP	\$400,000.00	Title 23	EFLHD	Planned	VA-11	NPS_NC
VA_FLAP_ARL_ANDR(1)	2018	VA	Arlington	Department of Defense (DOD), Pentagon	Reconstruct 3,549 feet of Army Navy Drive: complete street bike/ped transit improvements.	3RH	FLAP	\$714,000.00	Title 23	LOCAL	In Design	VA-08	X_NA_OTH
VA_ST_ANC(1)	2018	VA	Arlington	Arlington National Cemetary	Arlington National Cemetery - Realign Southgate Rd,	4R	DAR	\$30,000,000.00	Title 23	EFLHD	Planned	VA-08	X_NA_OTH
VA_ST_Lee_Ave_Gate	2018	VA	Prince George	Fort Lee Garrison	Improvements to RT. 36 onto Lee Avenue.	4R	DOT	\$1,800,000.00	Title 23	EFLHD	In Design	VA-03	X_NA_OTH
FW_CHIN_10(2)	2019	VA	Accomack	Chincoteague National Wildlife Refuge	Construct new Beach Parking Area at D-Pond, realign Beach Access Rd	3RH_NEW	REIMB FED	\$8,000,000.00	Title 23	EFLHD	Planned	VA-01	FWS_R5
VA_FLAP_NPNWS_105(1)	2019	VA	N/A	Joint Base Langley-Eustis	Design and const superstructure repairs of Rt 105 (Ft. Eustis Blvd) bridge	3RL_BRRH	FLAP	\$15,500,000.00	Title 23	EFLHD	Planned	VA-01	X_NA_OTH



FY2017-FY2020 Transportation Improvement Program

Last Printed: 19-Oct-16

Federal Highway Administration
Eastern Federal Lands Highway Division

PROJECT	PROGRAM FISCAL YEAR	STATE	COUNTY	PARK, REFUGE, FOREST OR OTHER PARTNER/AGENCY	DESCRIPTION	TYPE OF WORK	PRIMARY FUND SOURCE	TOTAL PROGRAMMED AMOUNT	FUNDS FROM TITLE	DELIVERED BY	STATUS	CONGRESSIONAL DISTRICT	FLMA REGION
BLRI_1M20	2020	VA	Roanoke	Blue Ridge Parkway	Repair Asphalt Wearing Surface and Approaches on Roanoke River Bridge 028P	3RH	FLTP	\$5,282,092.00	Title 23	EFLHD	Planned	VA-06	NPS_NE
NP_NCR_PMS_VA(1)	2020	VA	Fairfax	National Capital Region	Pvmt Mgmt and sign updating at WOTR	2R	FLTP	\$1,016,400.00	Title 23	EFLHD	Planned	VA-11	NPS_NC
Virgin Islands													
VI_DCP_34(1)	2017	VI	St. Thomas	US Virgin Islands Department of Public Works	Improve RT. 30 from West of Hospital Gade to Long Bay Rd	3RL_NEW	REIMB	\$42,425,000.00	Title 23	EFLHD	In Design	VI-98	X_NA_OTH
VI_38(2)_C2	2018	VI	St. Thomas	US Virgin Islands Department of Public Works	Raphune Hill Rd and RT 381 intersection improvements - Contract 2	NEW	TERRITORIAL HIGHWAY	\$1,830,000.00	Title 23	EFLHD	In Design	VI-98	X_NA_OTH
VI_38(2)_C3	2019	VI	St. Thomas	US Virgin Islands Department of Public Works	Raphune Hill Rd widen & improve between the Contact 1 and 2 (0.7 mile)	3RH	TERRITORIAL HIGHWAY	\$19,200,000.00	Title 23	EFLHD	Planned	VI-98	X_NA_OTH
Wisconsin													
FW_HORI_2018	2018	WI	Dodge	Horicon National Wildlife Refuge	Pavement Preservation	2R	FLTP	\$780,000.00	Title 23	EFLHD	In Design	WI-06	FWS_R3
WI_FLAP_LACRS_GIP(1)	2018	WI	La Crosse	U.S. Army Corps of Engineers, Goose Island Park	Goose Island Park CTH GI road, shoreline, canoe/kayak boat landing improvements.	3RL	FLAP	\$2,835,157.00	Title 23	LOCAL	In Design	WI-03	USACE_MVD
FW_IRRI_10(1)	2019	WI	Bayfield	Iron River National Fish Hatchery	Rehabilitate Entrance Road (Route 10) and Public Parking Area (Route 900).	3RH	FLTP	\$1,840,000.00	Title 23	EFLHD	Planned	WI-07	NPS_MW
FW_TREM_10(1)	2020	WI	Buffalo	Trempealeau National Wildlife Refuge	Safety improvements for Entrance Road (Route 10)	3RL	FLTP	\$2,100,000.00	Title 23	EFLHD	Planned	WI-03	FWS_R3
West Virginia													
NERI_BMS(1)	2017	WV	Fayette, Raleigh	New River Gorge National River	Repair/Rehab Structures 4780-002P, -003P, -015P, and -001P.	BRRH	FLTP	\$560,000.00	Title 23	EFLHD	In Design	WV-03	NPS_NE
NP_NER_PMS_WV(1)	2017	WV	Raleigh	New River Gorge National River	Pvmt Preservation on RT 202ZZ and various parking lots	2R	FLTP	\$588,988.00	Title 23	EFLHD	In Design	WV-03	NPS_NE
FW_CAVA_102(1)	2019	WV	Tucker	Canaan Valley National Wildlife Refuge	Major Reconst of Camp 70 Rd (RT 102), and new parking area at (RT 913)	4R	FLTP	\$480,000.00	Title 23	EFLHD	In Design	WV-01	FWS_R5
Wyoming													
WY_FLAP_FREMO_285(1)	2019	WY	Fremont	Shoshone National Forest	0.8 mi rdway improvements along Horse Creek Rd, med 4R work realign/widen rd to 28 ft min drainage.	3RL_4R	FLAP	\$2,570,000.00	Title 23	EFLHD	Planned	WY-AtLarge	USFS_R4



FY2017-FY2020 Transportation Improvement Program

Last Printed: 19-Oct-16

Federal Highway Administration
Eastern Federal Lands Highway Division

PROJECT	PROGRAM FISCAL YEAR	STATE	COUNTY	PARK, REFUGE, FOREST OR OTHER PARTNER/AGENCY	DESCRIPTION	TYPE OF WORK	PRIMARY FUND SOURCE	TOTAL PROGRAMMED AMOUNT	FUNDS FROM TITLE	DELIVERED BY	STATUS	CONGRESSIONAL DISTRICT	FLMA REGION
WY_FLAP_FREMO_77(1)	2019	WY	Fremont	Shoshone National Forest, BLM, Washakie Wilderness and Wind River Reservation	Replacement of 87 ft span bridge and reconstruction of 0.10 mi of bridge approaches.	BRRP	FLAP	\$2,240,000.00	Title 23	EFLHD	Planned	WY-AtLarge	USFS_R4
Multiple States													
SER_BMS_FY17(1)	2017	ZZ	Various	Various	FY17 Regional Bridge Preventative Maintenance Projects	1R	FLTP	\$1,000,000.00	Title 23	EFLHD	In Design	_VARIOUS	NPS_SE
SER_BMS_FY17(2)	2017	ZZ	Various	Various	FY17 REGION WIDE BRIDGE PREVENTATIVE MAINTENANCE, Parks ind Cumberland Gap NHP, Big South Fork NRRA	BRRH	FLTP	\$350,000.00	Title 23	EFLHD	In Design	_VARIOUS	NPS_SE
SER_PMS_FY17	2017	ZZ	Various	Various	Pvmt Preservation Projects for Small Parks in GA and AL	2R	FLTP	\$2,000,000.00	Title 23	EFLHD	In Design	_VARIOUS	NPS_SE
SER_BMS_FY18(1)	2018	ZZ	Various	Various	FY18 Regional Bridge Preventative Maintenance Projects	1R	FLTP	\$1,000,000.00	Title 23	EFLHD	Planned	_VARIOUS	NPS_SE
SER_BMS_FY18(2)	2018	ZZ	Various	Various	FY 18 REGION WIDE BMS, VNM Park 11 Structures & NATR PKWY South 49 Structures.	BRRH	FLTP	\$350,000.00	Title 23	EFLHD	Planned	_VARIOUS	NPS_SE
SER_PMS_FY18	2018	ZZ	Various	Various	Pvmt Preservation Projects for Small Parks	2R	FLTP	\$2,000,000.00	Title 23	EFLHD	Planned	_VARIOUS	NPS_SE
SER_BMS_FY19(1)	2019	ZZ	Various	Various	FY19 Regional Bridge Preventative Maintenance Projects	1R	FLTP	\$1,000,000.00	Title 23	EFLHD	Planned	_VARIOUS	NPS_SE
SER_PMS_FY19(1)	2019	ZZ	Various	Various	FY19 REGION WIDE PAVEMENT PRESERVATION PROJECTS.	2R	FLTP	\$2,000,000.00	Title 23	EFLHD	Planned	_VARIOUS	NPS_SE