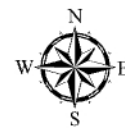


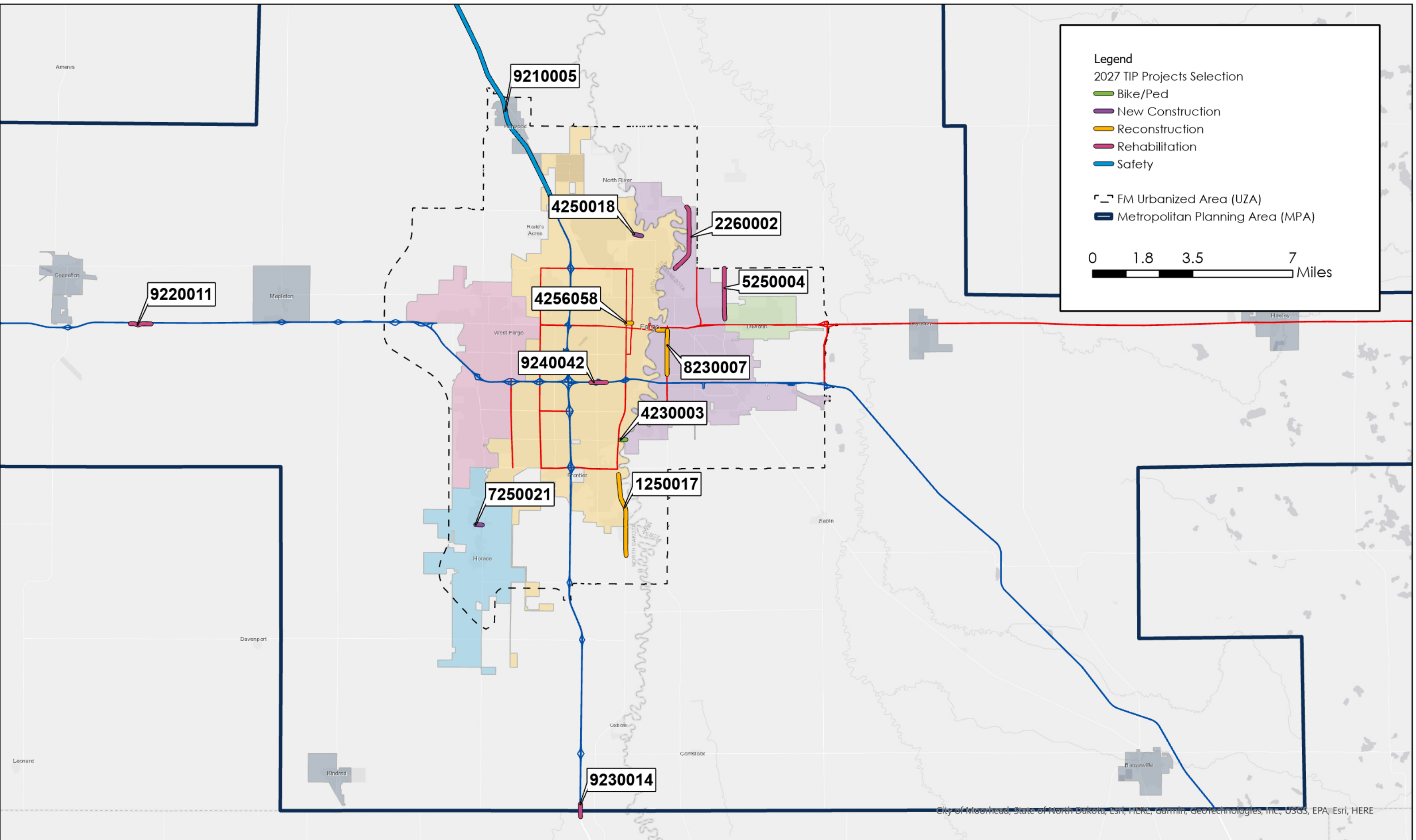
Note: Advanced Construction, Illustrative, Locally Funded and Unmappable Projects were not mapped. Projects centered around the Moorhead Grade Separation were also not included on this map.

2026 TIP Projects



Lead Agency	Metro COG ID	State #	Project Year	Project Location	Length	Project Limits From	Project Limits To	Project Description	Improvement Type	Total Project Cost	Federal Revenue Source	Federal Revenue	State Revenue	Local Revenue	Other Revenue Source	Other Revenue
NDDOT																
NDDOT	9162668	23199	2026	Main Ave	1.0	University	25th St	Reconstruction of Main Ave Watermain, Sanitary Sewer	Reconstruction	\$33,683,000	NHU	\$20,548,000	\$2,316,000	\$10,819,000		
NDDOT	9200030	24112	2026	I-94E	4.9	1.0 W of 45th St	Red River	Concrete Pavement Repair	Rehabilitation	\$1,779,168	IM	\$1,601,251	\$177,917			
NDDOT	9200032	24112	2026	I-94W	4.9	1.0 W of 45th St	Red River	Concrete Pavement Repair	Rehabilitation	\$1,779,920	IM	\$1,601,928	\$177,992			
NDDOT	9221005	23390	2026	ND 46		9.0 East of Enderlin E	I-29	Minor Rehabilitation Including Shoulder Repair	Rehabilitation	\$5,300,000	Non NHSS	\$4,289,000	\$1,011,000			
NDDOT	9240029	23773	2026	29 N		2 Miles South of I-94		Deck Overlay, Approach Slabs	Rehabilitation	\$411,008	IM	\$369,907	\$41,101			
NDDOT	9240030	23773	2026	29 S		2 Miles South of I-94		Deck Overlay, Approach Slabs	Rehabilitation	\$411,008	IM	\$369,907	\$41,101			
NDDOT	9240040	24112	2026	94 E		I-94-US81 Interchange-Fargo		Deck Overlay, Spall Repair, Expan Joint Mod, Struct/Incid	Rehabilitation	\$2,429,000	IM	\$2,186,000	\$243,000			
NDDOT	9240053	24052	2026	Various Locations				Remove Negative Left Turn Offsets at various locations. (9th St E & 19th Ave E, 32nd Ave E & 4th St E, Sheyenne St & 38th Ave W)	Safety	\$462,000	HEU	\$415,000		\$47,000		
NDDOT	9250024	24112	2026	I-94 E		1 mile East of US-81		Spall Repair, Approach Slabs, Structural Incidental	Rehabilitation	\$1,083,000	IM	\$975,000	\$108,000			
NDDOT	9260026	23773	2026	I-29N		2 SOUTH OF I-94 INT		Spall Repair	Rehabilitation	\$55,000	IM	\$49,500	\$5,500			
NDDOT	9260027	23773	2026	I-29N		2 SOUTH OF I-94		Deck Overlay	Rehabilitation	\$411,008						\$411,008
NDDOT	9260028	23773	2026	I-29S		2 SOUTH OF I-94 INT		Spall Repair	Rehabilitation	\$55,000	IM	\$49,500	\$5,500			
Cass County																
Cass County	1250016		2026	South University Drive		54th Avenue South	88th Avenue South	Reconstruction of shared use path along University Drive South Connected to MID 1250017.	Reconstruction	\$2,023,400	TA	\$850,000		\$468,400	2027 TA Project	\$705,000
City of Fargo																
City of Fargo	4240010	24150	2026	32nd Ave S		15th St	Red River	Reconstruction of 32nd Ave S in Fargo	Reconstruction	\$8,864,749	STBG	\$4,878,064		\$3,986,685		
City of Fargo	4240011	24237	2026	17th Ave S		25th St S	University Dr	Reconstruction of 17th Ave S in Fargo	Reconstruction	\$9,960,000	STBG	\$5,400,000		\$4,560,000		
City of Fargo	4253046	24053	2026	Intersection		19th Avenue North	University Drive	Remove Negative Left Turn Offsets	Safety	\$351,000	HUE	\$315,900		\$35,100		
Fargo Transit																
Fargo Transit	4230005		2026	Transit				Operating Assistance, Paratransit Operating Assistance Funded as Capital, Planning, and Preventative Maintenance	Transit Operations	\$5,812,000	FTA 5307	\$3,778,000		\$2,034,000		
Fargo Transit	4230018		2026	Transit				Mobility Manager	Transit Capital	\$108,243	FTA 5310	\$86,594		\$21,649		
Fargo Transit	4230019		2026	Transit				Misc. Support Equipment	Transit Capital	\$105,000	FTA 5339	\$84,000		\$21,000		
Fargo Transit	4240024		2026	Transit				GTC Deck Overlay	Transit Capital	\$1,000,000	FTA 5339	\$800,000		\$200,000		
Fargo Transit	4260044		2026	Transit				Replace Bus Surveillance System	Transit Capital	\$1,500,000	FTA 5339	\$1,200,000		\$300,000		
Fargo Transit	4260045		2026	Transit				Fargo Concrete and Bus Shelter Replacement	Transit Capital	\$250,000	FTA 5339	\$200,000		\$50,000		
Fargo Transit	4260046		2026	Transit				Replacement of 2 Shelters	Transit Capital	\$50,000	FTA 5310	\$40,000		\$10,000		
Fargo Transit	4260047		2026	Transit				2 Expansion Vehicles <30Ft Bus	Transit Capital	\$440,000	FTA 5339	\$352,000		\$88,000		
Fargo Transit	4260048		2026	Transit				Pedestrian Avoidance System	Transit Capital	\$630,000	FTA 5339	\$504,000		\$126,000		
City of West Fargo																
City of West Fargo	3250022	24260	2026	River's Bend Area		Sheyenne Street	23rd Avenue South	Construction of a shared use path and pedestrian bridge crossing the Sheyenne River.	New Construction	\$1,070,000	CRP	\$746,536		\$323,464		

Lead Agency	Metro COG ID	State #	Project Year	Project Location	Length	Project Limits From	Project Limits To	Project Description	Improvement Type	Total Project Cost	Federal Revenue Source	Federal Revenue	State Revenue	Local Revenue	Other Revenue Source	Other Revenue
MNDOT																
MNDOT	8230011	1401-177AC	2026	US 10 & 11th St		8th St	14th St	**AC**INNO**LONSYS***B2020**CMGC**: ON US 10, FROM 8TH STREET TO 14TH STREET, CONSTRUCT NEW UNDERPASS UNDER BNSF RR IN MOORHEAD (ASSOCIATED TO 144-010-020)	Reconstruction	\$1,902,000	STBG	\$1,902,000				
MNDOT	8250006	1406-79	2026	Highway 75		County Road 12	46th Avenue South	ON US 75, FROM SOUTH OF CSAH 12 TO SOUTH OF 46TH AVE, GRADING, MILL AND OVERLAY, ADA IMPROVEMENTS	Rehabilitation	\$1,300,000	STBG	\$1,058,460	\$241,540			
MNDOT	8256053	8824-261RW	2026	DISTRICTWIDE				WEST CENTRAL MINNESOTA, I-94, FROM MOORHEAD TO ALEXANDRIA, BLOWING AND DRIFTING SNOW CONTROL PROJECT (FUNDED FEDERALLY FROM PROTECT GRANT, NOT PROTECT FORMULA FUNDS) RIGHT OF WAY	Safety	\$1,900,000	Protect	\$1,520,000	\$380,000			
MNDOT	8256054	8824-261PE26	2026	DISTRICTWIDE				WEST CENTRAL MINNESOTA, I-94, FROM MOORHEAD TO ALEXANDRIA, BLOWING AND DRIFTING SNOW CONTROL PROJECT (FUNDED FEDERALLY FROM PROTECT GRANT, NOT PROTECT FORMULA FUNDS) PRELIMINARY ENGINEERING	Safety	\$1,400,000	Protect	\$1,120,000	\$280,000			
Clay County																
Clay County	2250005	014-598-080	2026	County Road 51		Replace bridge #90901 on CR 51		**BFP**: ON CR 51, REPLACE OLD BRIDGE #90901, WITH NEW BRIDGE #14K71 OVER STREAM 0.8 MILES WEST OF CSAH 21, 5.5 MILES WEST OF BARNESVILLE (ASSOCIATED TO 084-604-021, 084-620-007)	Reconstruction	\$1,252,400	BFP	\$875,000		\$377,400		
Clay County	2250033	014-070-016	2026			CSAH 52	CSAH 12	Roundabout at CSAH 52 and CSAH 12 southeast of Moorhead	Safety	\$1,950,000	HSIP	\$750,000		\$1,200,000		
City of Moorhead																
City of Moorhead	5230012	144-090-019AC	2026	US 10 & 11th St		8th St	14th St	**AC**INNO**: ON US 10, FROM 8TH STREET TO 14TH STREET, CONSTRUCT NEW UNDERPASS UNDER BNSF RR IN MOORHEAD (ASSOCIATED TO 144-010-020) AC PAYBACK, 1 OF 1	Bike/Ped	\$450,000	TA	\$450,000				
City of Moorhead	5250005		2026	1st Avenue North		Red River	8th Street North	REPLACEMENT OF HPS LIGHT HEADS WITH LED LIGHT HEADS ON VARIOUS LOCATIONS IN MOORHEAD	Rehabilitation	\$232,650	CRP	\$170,000		\$62,650		
City of Moorhead	5257059	144-090-020	2026	50th Ave S		ND/MN Border Bridge @ Red River		**AC**: TAP PEDESTRIAN BRIDGE AND SHARED USE PATH OVER THE RED RIVER NEAR THE BLUESTEM AMPHITHEATER IN MOORHEAD. (AC PAYBACK IN 2028). CONNECTED TO 4230003, 5257060, 5260001 .	Bike/Ped	\$7,100,000	STBG	\$2,312,000		\$888,000	Other MN and ND Sources	\$3,900,000
City of Moorhead	5257060	144-090-020CRP	2026	50th Ave S		ND/MN Border Bridge @ Red River		**AC**: TAP PEDESTRIAN BRIDGE AND SHARED USE PATH OVER THE RED RIVER NEAR THE BLUESTEM AMPHITHEATER IN MOORHEAD. (AC PAYBACK IN 2028). CONNECTED TO 4230003, 5257059, 5260001 .	Bike/Ped	\$50,000	CRP	\$50,000				
Moorhead Transit																
Moorhead Transit	5230003	TRF-0034-26A	2026	Transit				SECT 5307: CITY OF MOORHEAD; OPERATING ASSISTANCE INCLUDING PREVENTIVE MAINTENANCE AS CAPITAL	Transit Operations	\$5,038,000	FTA 5307	\$581,000		\$4,457,000	ARA	\$841,436
Moorhead Transit	5230004	TRF-0034-26B	2026	Transit				SECT 5307: CITY OF MOORHEAD, PARATRANSIT OPERATING ASSISTANCE INCLUDING ADA AND PREVENTIVE MAINTENANCE AS CAPITAL	Transit Operations	\$918,000	FTA 5307	\$187,000		\$731,000		
Moorhead Transit	5230005	TRF-0034-26C	2026	Transit				Sect 5307: City of Moorhead Replacement of two (2) Bus Shelters	Transit Capital	\$72,000	FTA 5307	\$57,600		\$14,400		
Moorhead Transit	5230006	TRF-0034-26D	2026	Transit				Sect 5307: City of Moorhead, Purchase of Expansion Fixed Route Bus and Related Bus Equipment	Transit Capital	\$714,000	FTA 5307	\$606,900		\$107,100		
Moorhead Transit	5230008	TRF-0034-26F	2026	Transit				Sect 5307: City of Moorhead, Purchase of Miscellaneous Technology Equipment - Cameras, Radios, etc.	Transit Capital	\$70,000	FTA 5307	\$56,000		\$14,000		
Moorhead Transit	5250036	TRF-0034-26G	2026	Transit				SECT 5307: CITY OF MOORHEAD, PURCHASE OF ONE (1) CLASS 200 GAS VAN AND RELATED EQUIPMENT (REPLACES SENIOR RIDE VAN UNIT 5192)	Transit Capital	\$69,000	FTA 5307	\$55,200		\$13,800		
Moorhead Transit	5250037	TRF-0034-26H	2026	Transit				SECT 5307: CITY OF MOORHEAD, PURCHASE OF ONE (1) CLASS 200 GAS VAN AND RELATED EQUIPMENT (REPLACES SENIOR RIDE VAN UNIT 5193)	Transit Capital	\$69,000	FTA 5307	\$55,200		\$13,800		



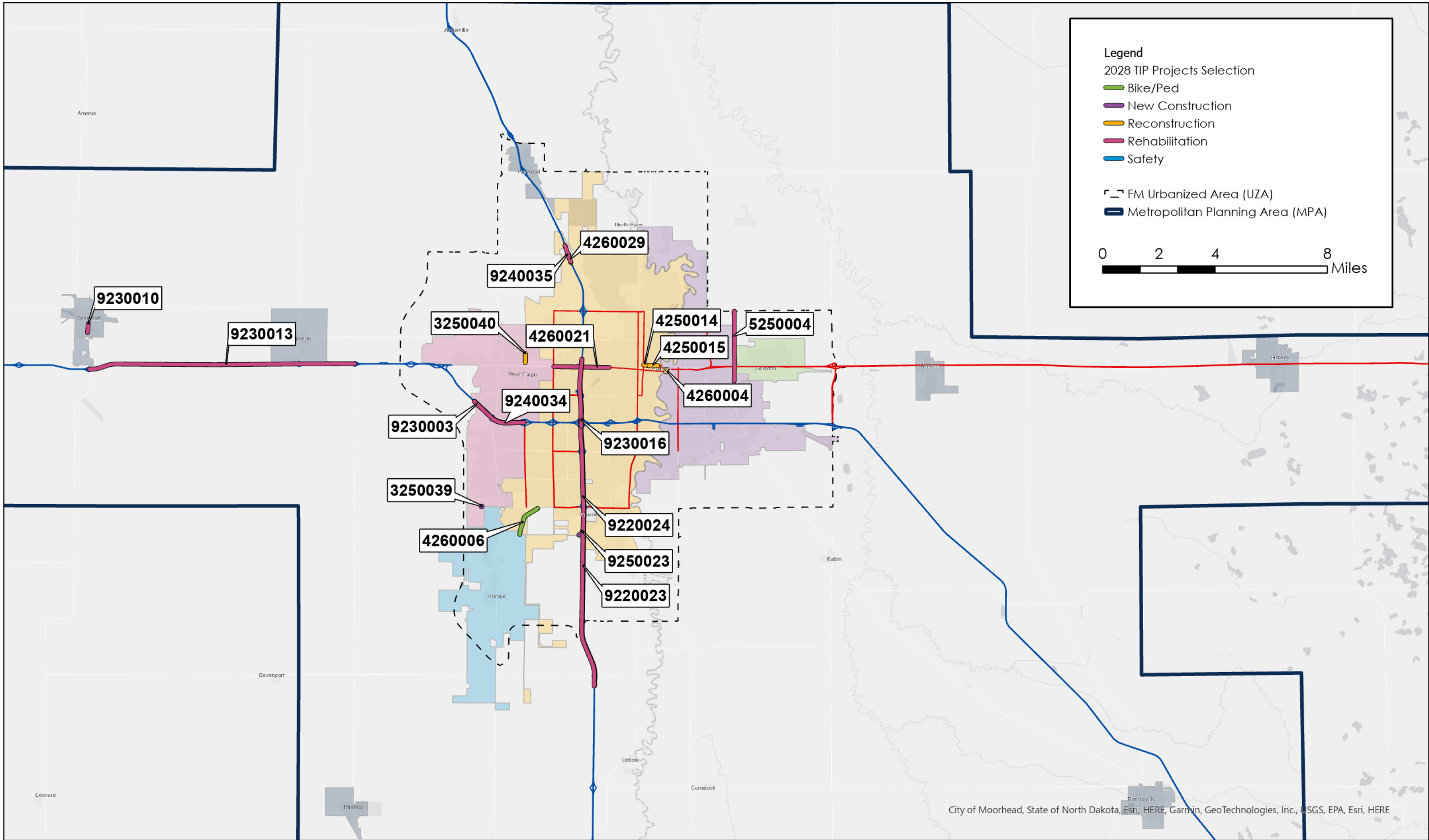
Note: Advanced Construction, Illustrative, Locally Funded and Unmappable Projects were not mapped. Projects centered around the Moorhead Grade Separation were also not included on this map.

2027 TIP Projects



Lead Agency	Metro COG ID	State #	Project Year	Project Location	Length	Project Limits From	Project Limits To	Project Description	Improvement Type	Total Project Cost	Federal Revenue Source	Federal Revenue	State Revenue	Local Revenue	Other Revenue Source	Other Revenue
NDDOT																
NDDOT	9210005	22888	2027	I-29	8.1	CR 20	S of Argusville Interchange	High Tension Cable Median Guardrail (HTCMG)	Safety	\$4,373,269	HEN	\$3,935,942	\$437,327			
NDDOT	9220011	23774	2027	ND 10E		4.0 East of ND 18		Deck overlay, Rail Retrofit, Selective Grade, Riprap	Rehabilitation	\$132,128	Non NHSS	\$106,931	\$25,197			
NDDOT	9220039	23330	2027	I-29	8.6	S of Argusville Interchange	Gardner Interchange	High Tension Cable Median Guardrail (HTCMG)	Safety	\$5,532,469	HEN	\$4,979,222	\$553,247			
NDDOT	9230014	23905	2027	I-29N		Junction ND 46 & I-29		Deck Replacement	Rehabilitation	\$1,637,802	IM	\$1,474,022	\$163,780			
NDDOT	9240042	24196	2027	294 E		1 Mile East of I-29		Joint Repair, Structure Repair, Spall Repair, Structure Paint	Rehabilitation	\$610,000	STBGP	\$494,000	\$55,000	\$61,000		
Cass County																
Cass County	1250017	24418	2027	South University Drive				Reconstruction of shared use path along University Drive South Connected to MID 1250016.	Reconstruction	\$705,000	TA	\$564,000		\$141,000		
City of Fargo																
City of Fargo	4230003	24429	2027	40th Ave S		ND/MN Border Bridge @ Red River		Construction of 40th Ave S Bike Ped Bridge at Bluestem Connected to 5257059, 5257060, and 5260001	Bike/Ped	\$3,400,000	STBG	\$2,720,000		\$680,000		
City of Fargo	4250018		2027					Construction of a shared use path south of the water reclamation facility.	New Construction	\$370,000	TA	\$296,000		\$74,000		
City of Fargo	4256058		2027	1st Avenue North		University Drive	10th Street	Reconstruction of 1st Avenue North	Reconstruction	\$11,515,888	STBG	\$6,324,210		\$5,191,678		
Fargo Transit																
Fargo Transit	4240025		2027	Transit				Operating Assistance, Para Oper Assistance funded as capital, Planning, PM	Transit Operations	\$5,986,360	FTA 5307	\$3,891,340		\$2,095,020		
Fargo Transit	4240026		2027	Transit				Mobility Manager	Transit Capital	\$108,243	FTA 5310	\$86,594		\$21,649		
Fargo Transit	4240027		2027	Transit				Misc. Support Equipment	Transit Capital	\$105,000	FTA 5339	\$84,000		\$21,000		
Fargo Transit	4240028		2027	Transit				Replacement Fixed Route Large Bus & Related Equipment (replace 2-2015 vehicles)	Transit Capital	\$1,250,000	FTA 5339	\$1,000,000		\$250,000		
Fargo Transit	4260049		2027	Transit				Expansion <30ft Bus for Paratransit	Transit Capital	\$250,000	FTA 5339	\$200,000		\$50,000		
Fargo Transit	4260050		2027	Transit				Bus Equipment for Expansion	Transit Capital	\$15,000	FTA 5339	\$12,000		\$3,000		
Fargo Transit	4260051		2027	Transit				Replacement of 4 Shelters	Transit Capital	\$50,000	FTA 5310	\$40,000		\$10,000		
City of Horace																
City of Horace	7250021	24433	2027	76th Avenue South		Brink Drive	County Road 17	Construction of a shared use path on the on the south side of 76th Avenue South.	New Construction	\$519,002	CRP	\$415,201		\$103,801		

Lead Agency	Metro COG ID	State #	Project Year	Project Location	Length	Project Limits From	Project Limits To	Project Description	Improvement Type	Total Project Cost	Federal Revenue Source	Federal Revenue	State Revenue	Local Revenue	Other Revenue Source	Other Revenue
MNDOT																
MNDOT	8230007	1406-76	2027	US 10, US 75		On US 75 from N of 24th Ave S to Hwy 10/Main Ave	& on US 10 from the Red River to east of US 75	On US 75, From N. of 24th Ave S to US 10 (Main Ave), On US 10, From Red River to E. of 10th St. in Moorhead, Grading Bituminous & Concrete Paving, ADA Improvements and Signals	Reconstruction	\$5,500,000	NHPP	\$3,948,870	\$901,130	\$650,000		
MNDOT	8241055	1401-177AC	2027	US 10 & 11th St		8th St	14th St	**AC**INNO**LONSYS***B2020**CMGC**: ON US 10, FROM 8TH STREET TO 14TH STREET, CONSTRUCT NEW UNDERPASS UNDER BNSF RR IN MOORHEAD (ASSOCIATED TO 144-010-020)	Reconstruction	\$200,000	STBG	\$200,000				
MNDOT	8250041	14-00128	2027					OTVR RR, REPLACE EXISTING SIGNAL SYSTEM WITH NEW FLASHING LIGHTS, GATES AND CONSTANT WARNING CIRCUITRY AT M11, OAK WAY, MOORHEAD, CLAY COUNTY	Rehabilitation	\$240,000	RRS	\$240,000				
MNDOT	8260025	8824-261	2027					WEST CENTRAL MINNESOTA, I-94, FROM MOORHEAD TO ALEXANDRIA, BLOWING AND DRIFTING SNOW CONTROL PROJECT (FUNDED FEDERALLY FROM PROTECT GRANT, NOT PROTECT FORMULA FUNDS)	Safety	\$13,400,000	PROTECT	\$10,720,000	\$2,680,000			
Clay County																
Clay County	2260002	014-603-015	2027	CSAH 3		CSAH 18	CSAH 22	Mill and overlay	Rehabilitation	\$1,426,250	STBG	\$1,141,000		\$285,250		
City of Moorhead																
City of Moorhead	5250002	144-135-020	2027	34th Street	1.8	3rd Avenue North	28th Avenue North	**AC**: ON 34TH STREET, FROM 3RD AVE NORTH TO 28TH AVE NORTH, MILL AND OVERLAY (AC PROJECT, PAYBACK IN 2028) CONNECTED TO 5250004	Rehabilitation	\$2,443,260	STBG			\$1,350,220	2028 STBG SC	\$1,093,040
Moorhead Transit																
Moorhead Transit	5240012	TRF-0034-27A	2027	Transit				SECT 5307: CITY OF MOORHEAD; OPERATING ASSISTANCE INCLUDING PREVENTIVE MAINTENANCE AS CAPITAL	Transit Operations	\$5,239,000	FTA 5307	\$598,000		\$4,641,000		
Moorhead Transit	5240013	TRF-0034-27B	2027	Transit				SECT 5307: CITY OF MOORHEAD; PARATRANSIT OPERATING ASSISTANCE INCLUDING PREVENTIVE MAINTENANCE AS CAPITAL	Transit Operations	\$954,000	FTA 5307	\$200,000		\$754,000		
Moorhead Transit	5240014	TRF-0034-27C	2027	Transit				SECT 5307: CITY OF MOORHEAD; PURCHASE (1) CLASS 200 REPLACEMENT SENIOR RIDE VANS AND RELATED EQUIPMENT	Transit Capital	\$53,000	FTA 5307	\$45,050		\$7,950		
Moorhead Transit	5240015	TRF-0034-27D	2027	Transit				SECT 5307: CITY OF MOORHEAD; PURCHASE ONE (1) CLASS 700 BUS AND RELATED EQUIPMENT (REPLACES BUS UNIT #2151)	Transit Capital	\$736,000	FTA 5307	\$625,600		\$110,400		
Moorhead Transit	5240016	TRF-0034-27E	2027	Transit				SECT 5307: CITY OF MOORHEAD; REPLACEMENT OF ONE (1) BUS SHELTER	Transit Capital	\$50,000	FTA 5307	\$40,000		\$10,000		
Moorhead Transit	5240017	TRF-0034-27F	2027	Transit				SECT 5307: CITY OF MOORHEAD; PURCHASE OF MISCELLANEOUS SUPPORT EQUIPMENT - A/C RECOVERY (1/3 SHARED COST WITH FARGO TRANSIT)	Transit Capital	\$2,200	FTA 5307	\$1,760		\$440		



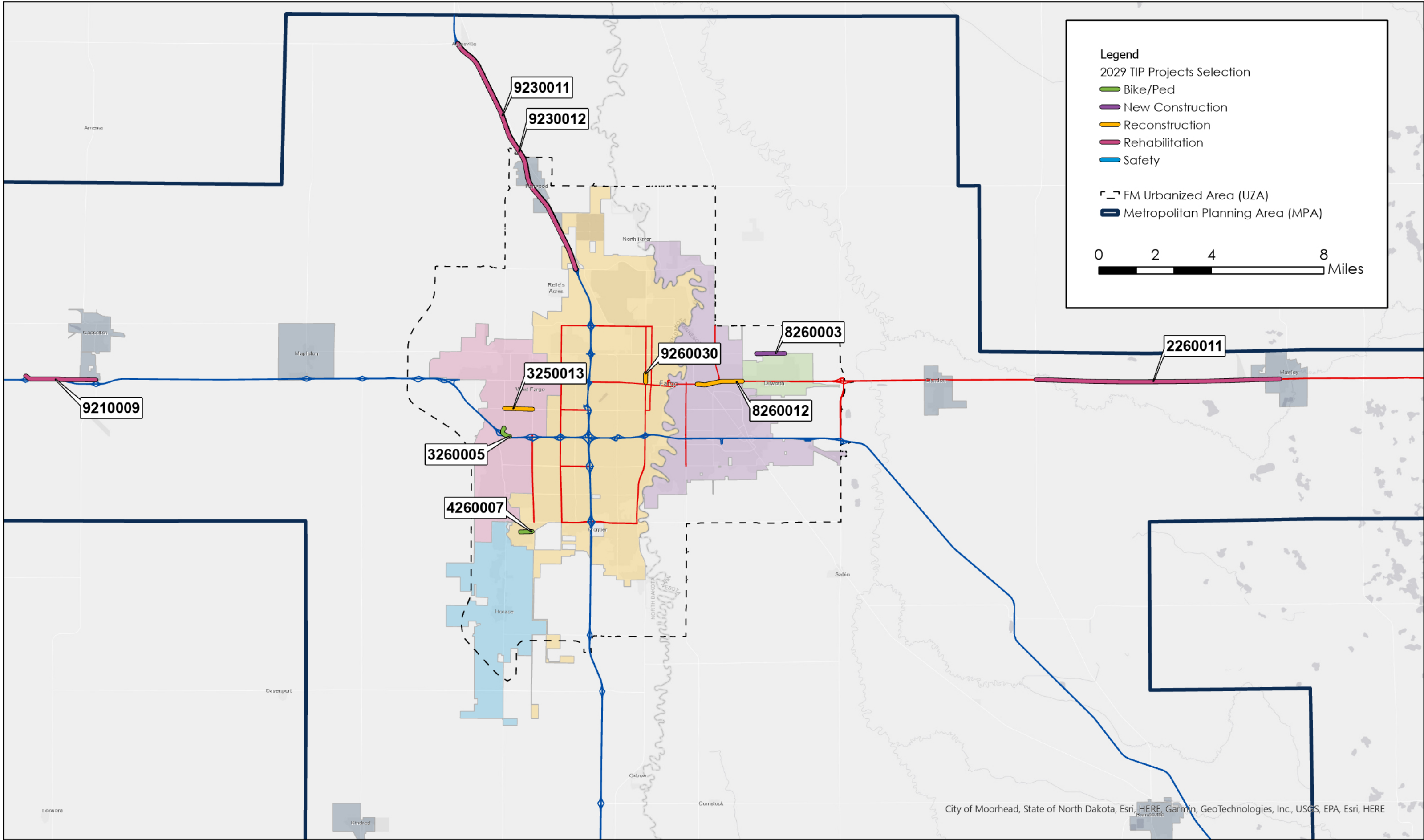
Note: Advanced Construction, Illustrative, Locally Funded and Unmappable Projects were not mapped. Projects centered around the Moorhead Grade Separation were also not included on this map.

2028 TIP Projects



Lead Agency	Metro COG ID	State #	Project Year	Project Location	Length	Project Limits From	Project Limits To	Project Description	Improvement Type	Total Project Cost	Federal Revenue Source	Federal Revenue	State Revenue	Local Revenue	Other Revenue Source	Other Revenue
NDDOT																
NDDOT	9220023		2028	I-29N	12.1	Wild Rice River	0.3 North of Main Ave	Concrete Pavement Repair, Grinding	Rehabilitation	\$2,096,000	IM	\$1,886,000	\$210,000			
NDDOT	9220024		2028	I-29S	12.1	Wild Rice River	0.3 North of Main Ave	Concrete Pavement Repair, Grinding	Rehabilitation	\$2,096,000	IM	\$1,886,000	\$210,000			
NDDOT	9230003		2028	I-94E	2.0	W Horace Rd E	1.0 West of 45th St	Concrete Pavement Repair	Rehabilitation	\$353,000	IM	\$318,000	\$35,000			
NDDOT	9230010		2028	ND 18	0.8	7th St S	3rd St N	Casseltown: Bikeway/Walkway, Concrete Pavement Repair, Grinding, Lighting, Marking	Rehabilitation	\$1,644,915	SS	\$1,331,230	\$313,685			
NDDOT	9230013		2028	I-94E	7.7	E Casseltown	Raymond Interchange	Concrete Pavement Repair	Rehabilitation	\$1,336,000	IM	\$1,202,000	\$134,000			
NDDOT	9230016	23907	2028	I-29N		I-29 & I-94 Interchange		Structure Paint, Structural Incidental	Rehabilitation	\$729,992	IM	\$656,993	\$72,999			
NDDOT	9240034		2028	I-94W	2.0	W Horace Rd E	1.0 West of 45th St	Concrete Pavement Repair	Rehabilitation	\$352,000	IM	\$317,000	\$35,000			
NDDOT	9240035	23596	2028	29 N		3 Miles South of Harwood		Struct Replace, Approach Slabs	Rehabilitation	\$5,839,934	IM	\$5,255,941	\$583,993			
NDDOT	9250023	24477	2028	I-29				Construction of interchange ramps at I-29 and 64th Avenue South	New Construction	\$19,739,000	IM	\$17,765,000	\$1,974,000			
City of Fargo																
City of Fargo	4250014	24430	2028	1st Avenue North		10th Street North	Roberts Street	Reconstruction of 1st Avenue North	Reconstruction	\$13,634,516	STBG	\$5,613,716		\$8,020,800		
City of Fargo	4250015	24431	2028	1st Avenue North		Roberts Street	3rd Street North	Reconstruction of 1st Avenue North	Reconstruction	\$9,799,808	STBG	\$5,080,178		\$4,719,630		
City of Fargo	4260004		2028	Red River		Main Avenue	NP Avenue	Reconstruction of shared use path	Reconstruction	\$1,375,000	CRP	\$1,100,000		\$275,000		
City of Fargo	4260006		2028	Drain 27		52nd Avenue South	64th Avenue South	Construction of a shared use path.	Bike/Ped	\$1,297,000	TA	\$870,000		\$427,000		
City of Fargo	4260021	24436	2028	Main Avenue	2.0	45th Street	25th Street	Concrete Pavement Repair and Expansion Joint Modification	Rehabilitation	\$17,244,000	NHU	\$13,956,000	\$1,564,000	\$1,724,000		
City of Fargo	4260029	23596	2028	I-29N		40TH AV NW AT BNRR(E OF N FARGO INT)		Struct Replace	Reconstruction	\$5,839,934				\$5,839,934		
Fargo Transit																
Fargo Transit	4250025		2028	Transit				Operating Assistance, Para Oper Assistance funded as capital, Planning, PM	Transit Operations	\$6,106,000	FTA 5307	\$3,969,000		\$2,137,000		
Fargo Transit	4260022		2028	Transit				Mobility Manager	Transit Capital	\$136,000	FTA 5310	\$88,000	\$48,000			
Fargo Transit	4260023		2028	Transit				Misc. Support Equipment	Transit Capital	\$132,000	FTA 5339	\$86,000	\$46,000			
Fargo Transit	4260053		2028	Transit				4 Replacement <30ft Bus (8201,8211-8213)	Transit Capital	\$1,000,000	FTA 5339	\$800,000		\$200,000		
Fargo Transit	4260054		2028	Transit				Bus Equipment for Replacements	Transit Capital	\$45,000	FTA 5339	\$36,000		\$9,000		
Fargo Transit	4260055		2028	Transit				Replacement Fixed Route Bus >30ft (2161)	Transit Capital	\$740,000	FTA 5339	\$592,000		\$148,000		
Fargo Transit	4260056		2028	Transit				Concrete and Bus Shelter Replacement - 6	Transit Capital	\$200,000	FTA 5339	\$160,000		\$40,000		
Fargo Transit	4260057		2028	Transit				5 Replacement <30ft Bus (8191, 8231-8234)	Transit Capital	\$1,400,000	FTA 5339	\$1,120,000		\$280,000		
Fargo Transit	4260058		2028	Transit				Bus Equipment for Replacements	Transit Capital	\$20,000	FTA 5339	\$16,000		\$4,000		
Fargo Transit	4260059		2028	Transit				Purchase 4 Shelters	Transit Capital	\$90,000	FTA 5339	\$72,000		\$18,000		
Fargo Transit	4260060		2028	Transit				Concrete and Bus Shelter Replacement - 4	Transit Capital	\$150,000	FTA 5339	\$120,000		\$30,000		
City of West Fargo																
City of West Fargo	3250039		2028			52nd Avenue West	9th Street West	Installation of a roundabout at the intersection of 52nd Avenue West and 9th Street West as well as pedestrian safety at intersection.	New Construction	\$2,260,000	HSIP	\$2,034,540		\$226,060		

Lead Agency	Metro COG ID	State #	Project Year	Project Location	Length	Project Limits From	Project Limits To	Project Description	Improvement Type	Total Project Cost	Federal Revenue Source	Federal Revenue	State Revenue	Local Revenue	Other Revenue Source	Other Revenue
MNDOT																
MNDOT	8250042	1401-179	2028					On US 10, replace/redeck westbound old bridge #5854 and new bridge #14015.	Reconstruction	\$5,000,000	NHPP	\$4,071,000	\$929,000			
MNDOT	8260010	8409-26	2028					**AC**: ON 9, FROM MN210 TO EAST OF 6TH ST SW IN BARNESVILLE, MILL AND OVERLAY AND REPLACE/EXTEND BOX CULVERTS (8783, 8784, 91425) AC PROJECT, PAYBACK IN 2029	Rehabilitation	\$11,824,376	STBGP	\$6,127,407	\$2,196,969		2029 AC	\$3,500,000
MNDOT	8260010	8409-26	2028	CSAH 9		MN 210	East of 6th Street SW	**AC**: ON 9, FROM MN210 TO EAST OF 6TH ST SW IN BARNESVILLE, MILL AND OVERLAY AND REPLACE/EXTEND BOX CULVERTS (8783, 8784, 91425) AC PROJECT, PAYBACK IN 2029	Rehabilitation	\$11,824,376	STBGP	\$6,127,407	\$2,196,969		AC 2029 STBGP	\$3,500,000
Clay County																
Clay County	2260020	1401-208	2028	Hawley, Mn 8th Street				**PROTECT**: ON US 10, AT 8TH STREET IN HAWLEY, CULVERT REPLACEMENT/DRAINAGE REPAIR, ASSOCIATED TO 014-596-003	Rehabilitation	\$600,000	Protect	\$480,000		\$120,000		
City of Moorhead																
City of Moorhead	5250004	144-135-020AC	2028	34th Street	1.8	3rd Avenue North	28th Avenue North	**AC**: ON 34TH STREET, FROM 3RD AVE NORTH TO 28TH AVE NORTH, MILL AND OVERLAY (AC PAYBACK 1 OF 1) CONNECTED TO 5250002.	Rehabilitation	\$1,093,040	STBG	\$1,093,040				
City of Moorhead	5260001	144-090-020	2028	50th Ave S		ND/MN Border Bridge @ Red River		**AC**: TAP PEDESTRIAN BRIDGE AND SHARED USE PATH OVER THE RED RIVER NEAR THE BLUESTEM AMPHITHEATER IN MOORHEAD. AC PROJECT, PAYBACK 1 OF 1. CONNECTED TO 4230003, 5257059, AND 5257060.	Bike/Ped	\$450,000	TA	\$450,000				
Moorhead Transit																
Moorhead Transit	5250008	TRF-0034-28A	2028	Transit				SECT 5307: CITY OF MOORHEAD; OPERATING ASSISTANCE INCLUDING PREVENTIVE MAINTENANCE AS CAPITAL	Transit Operations	\$5,488,700	FTA 5307	\$745,900		\$4,742,800		
Moorhead Transit	5250009	TRF-0034-28B	2028	Transit				SECT 5307: CITY OF MOORHEAD, PARATRANSIT OPERATING ASSISTANCE INCLUDING PREVENTIVE MAINTENANCE AS CAPITAL	Transit Operations	\$1,064,000	FTA 5307	\$167,900		\$896,100		
Moorhead Transit	5250010	TRF-0034-28C	2028	Transit				SECT 5307: CITY OF MOORHEAD; PURCHASE ONE (1) CLASS 700 BUS AND RELATED EQUIPMENT (REPLACES BUS UNIT 2161)	Transit Capital	\$651,000	FTA 5307	\$553,350		\$97,650		
Moorhead Transit	5250011	TRF-0034-28D	2028	Transit				SECT 5307: CITY OF MOORHEAD; PURCHASE ONE (1) CLASS 700 BUS AND RELATED EQUIPMENT (REPLACES BUS UNIT 2162)	Transit Capital	\$651,000	FTA 5307	\$553,350		\$97,650		
Moorhead Transit	5250012	TRF-0034-28E	2028	Transit				SECTION 5307: REPLACE ONE (1) CLASS 200 GAS VAN AND RELATED EQUIPMENT	Transit Capital	\$61,000	FTA 5307	\$51,850		\$9,150		
Moorhead Transit	5250034	TRF-0034-28F	2028	Transit				SECTION 5307: REPLACE ONE (1) BUS SHELTER	Transit Capital	\$52,000	FTA 5307	\$41,600		\$10,400		



Note: Advanced Construction, Illustrative, Locally Funded and Unmappable Projects were not mapped. Projects centered around the Moorhead Grade Separation were also not included on this map.

2029 TIP Projects



Lead Agency	Metro COG ID	State #	Project Year	Project Location	Length	Project Limits From	Project Limits To	Project Description	Improvement Type	Total Project Cost	Federal Revenue Source	Federal Revenue	State Revenue	Local Revenue	Other Revenue Source	Other Revenue
NDDOT																
NDDOT	9210009		2029	ND 10E	2.7	Lynchburg Interchange	ND 18 S Casselton	Chip Seal Coat	Rehabilitation	\$157,481	SS	\$127,449	\$30,032			
NDDOT	9230011		2029	I-29N	9.5	CR 20	Argusville	Concrete Pavement Repair	Rehabilitation	\$1,711,737	IM	\$1,540,563	\$171,174			
NDDOT	9230012		2029	I-29S	9.9	CR 20	Argusville	Concrete Pavement Repair	Rehabilitation	\$1,787,111	IM	\$1,608,400	\$178,711			
NDDOT	9240038	24204	2029	94 E		8 Miles West of I-29		Pipe Replacement, Riprap	Rehabilitation	\$759,192	IM	\$683,273	\$75,919			
NDDOT	9240041		2029	94 W		8 Miles West of I-29		Pipe Replacement, Riprap	Rehabilitation	\$759,192	IM	\$683,273	\$75,919			
NDDOT	9244065		2029	I-29 N	9.3	Christine Interchange	Wild Rice River	Concrete Pavement Repair	Rehabilitation	\$1,613,000	IM	\$1,452,000	\$161,000			
NDDOT	9244066		2029	I-29 S	9.7	Christine Interchange	Wild Rice River	Concrete Pavement Repair, Mill and Overlay 2" Max	Rehabilitation	\$4,586,000	IM	\$4,127,000	\$459,000			
NDDOT	9250026		2029	94 E	4.1			East of Casselton SHRP Section Crack and Seat, Structural OI>3	Rehabilitation	\$8,669,000	IM	\$7,802,000	\$867,000			
NDDOT	9260030		2029	Hwy 81 N		NP Avenue	4th Avenue N	Reconstruction of 10th Street North, Sanitary Sewer	Reconstruction	\$11,216,325	NHU	\$6,349,686	\$711,623	\$4,155,016		
City of Fargo																
City of Fargo	4260007		2029	Deer Creek Area		Drain 27	Deer Creek Elementary	Construction of a shared use path.	Bike/Ped	\$580,000	TA	\$460,828		\$119,172		
Fargo Transit																
Fargo Transit	4260031		2029	Transit				5307 Operating Funds for Fixed Route, ADA Paratransit, Planning and Preventive Maintenance	Transit Operations	\$7,562,500	FTA 5307	\$4,850,000		\$2,712,500		
Fargo Transit	4260032		2029	Transit				Misc Support Equipment	Transit Capital	\$150,000	FTA 5339	\$120,000		\$30,000		
Fargo Transit	4260033		2029	Transit				Replacement 2 >30ft Bus for Fixed Route (4171-4172)	Transit Capital	\$1,500,000	FTA 5339	\$1,200,000		\$300,000		
Fargo Transit	4260034		2029	Transit				Bus Equipment for Replacements	Transit Capital	\$30,000	FTA 5339	\$24,000		\$6,000		
Fargo Transit	4260035		2029	Transit				3 Replacement <30ft Bus for Paratransit (8241-8243)	Transit Capital	\$900,000	FTA 5339	\$720,000		\$180,000		
Fargo Transit	4260036		2029	Transit				Bus Equipment for Replacements	Transit Capital	\$60,000	FTA 5339	\$48,000		\$12,000		
Fargo Transit	4260037		2029	Transit				Concrete and Bus Shelter Replacement	Transit Capital	\$150,000	FTA 5339	\$120,000		\$30,000		
Fargo Transit	4260038		2029	Transit				Replacement <30ft Bus for Paratransit (8233)	Transit Capital	\$300,000	FTA 5339	\$240,000		\$60,000		
Fargo Transit	4260039		2029	Transit				Marriot Hub Shelter Improvements	Transit Capital	\$150,000	FTA 5339	\$120,000		\$30,000		
Fargo Transit	4260040		2029	Transit				Moorhead Shelter Replacement	Transit Capital	\$30,000	FTA 5339	\$24,000		\$6,000		
Fargo Transit	4260041		2029	Transit				Mobility Manager	Transit Capital	\$175,500	FTA 5310	\$140,400		\$35,100		
Fargo Transit	4260042		2029	Transit				Replacement <30ft Bus for Paratransit (8234)	Transit Capital	\$300,000	FTA 5310	\$240,000		\$60,000		
Fargo Transit	4260043		2029	Transit				Fargo Shelter Replacement	Transit Capital	\$120,000	FTA 5310	\$96,000		\$24,000		
City of West Fargo																
City of West Fargo	3250013		2029	13th Avenue East		Sheyenne Street	9th Street East	Reconstruction of 13th Avenue East	Reconstruction	\$15,405,473	STBG	\$10,907,772		\$4,497,701		
City of West Fargo	3260005		2029	Beaton Drive		Sheyenne Street	0.7 miles West of 9th Street East	Construction of a shared use path and pedestrian bridge crossing the Sheyenne River. Connected to 3260008	Bike/Ped	\$1,580,160	CRP	\$1,220,000		\$360,160		
City of West Fargo	3260008		2029	Beaton Drive		Sheyenne Street	0.7 miles West of 9th Street East	Construction of a shared use path and pedestrian bridge crossing the Sheyenne River. Connected to 3260005	Bike/Ped	\$523,965	TA	\$419,172		\$104,793		

Lead Agency	Metro COG ID	State #	Project Year	Project Location	Length	Project Limits From	Project Limits To	Project Description	Improvement Type	Total Project Cost	Federal Revenue Source	Federal Revenue	State Revenue	Local Revenue	Other Revenue Source	Other Revenue
MNDOT																
MNDOT	8260012	1401-190	2029	US 10		13th Street	West of 34th Street	**AC**: ON US 10, FROM 13TH ST. TO WEST OF 34TH ST. IN MOORHEAD, RECONSTRUCTION, AC PAYBACK IN 2030	Reconstruction	\$21,000,000	NHPP	\$10,284,000	\$3,716,000		AC 2030 NHPP	\$7,000,000
MNDOT	8260013	1480-195	2029	I-94 EB		0.0 Mi East of TH 336	0.1 Mile West of CSAH 10	**AC**: ON I-94 EB, 0. MI EAST TH 336 - 0.1 MI WEST CSAH 10 , MILL AND OVERLAY (AC PAYBACK IN 2030)	Rehabilitation	\$16,000,000	NHPP	\$8,500,000	\$1,500,000		AC 2030 NHPP	\$6,000,000
MNDOT	8260014	8409-26AC	2029	CSAH 9		MN 210	East of 6th Street SW	**AC**: ON 9, FROM MN210 TO EAST OF 6TH ST SW IN BARNESVILLE, MILL AND OVERLAY AND REPLACE/EXTEND BOX CULVERTS (8783, 8784, 91425) AC PROJECT, PAYBACK1 OF 1	Rehabilitation	\$3,500,000	STBGP	\$3,500,000				
Clay County																
Clay County	2260011	014-610-035	2029	CSAH 10		CSAH 10 to CSAH 52	MN 9 to CSAH 31	ON CSAH 10, FROM CSAH 10 TO CSAH 52 AND FROM MN 9 TO CSAH 31 IN NORTH MOORHEAD, BITUMINOUS MILL AND OVERLAY	Rehabilitation	\$4,500,000	STBGP	\$1,027,890		\$3,472,110		
Moorhead Transit																
Moorhead Transit	5260015	TRF-0034-29A	2029	Transit				SECT 5307: CITY OF MOORHEAD; OPERATING ASSISTANCE INCLUDING PREVENTIVE MAINTENANCE AS CAPITAL	Transit Operations	\$5,488,700	FTA 5307	\$745,900		\$4,742,800		
Moorhead Transit	5260016	TRF-0034-29B	2029	Transit				SECT 5307: CITY OF MOORHEAD, PARATRANSIT OPERATING ASSISTANCE INCLUDING PREVENTIVE MAINTENANCE AS CAPITAL	Transit Operations	\$1,064,000	FTA 5307	\$167,900		\$896,100		
Moorhead Transit	5260017	TRF-0034-29C	2029	Transit				SECT 5307: CITY OF MOORHEAD; PURCHASE ONE (1) CLASS 700 BUS AND RELATED EQUIPMENT (REPLACES BUS UNIT 2161)	Transit Capital	\$651,000	FTA 5307	\$553,350		\$97,650		
Moorhead Transit	5260018	TRF-0034-29D	2029	Transit				SECT 5307: CITY OF MOORHEAD; PURCHASE ONE (1) CLASS 700 BUS AND RELATED EQUIPMENT (REPLACES BUS UNIT 2162)	Transit Capital	\$651,000	FTA 5307	\$553,350		\$97,650		
Moorhead Transit	5260019	TRF-0034-29E	2029	Transit				SECTION 5307: REPLACE ONE (1) CLASS 200 GAS VAN AND RELATED EQUIPMENT	Transit Capital	\$61,000	FTA 5307	\$51,850		\$9,150		
City of Dilworth																
City of Dilworth	8260003	098-080-056	2029	15th Avenue North		40th Street North	7th Street Northeast	ON 15TH AVE, FROM 40TH STREET NORTH TO 7TH STREET NE, NORTH OF DILWORTH, GRADING, BIT SURFACING, STORM SEWER, SIDEWALK AND LIGHTING	New Construction	\$3,182,430	STBG	\$1,149,000		\$2,033,430		