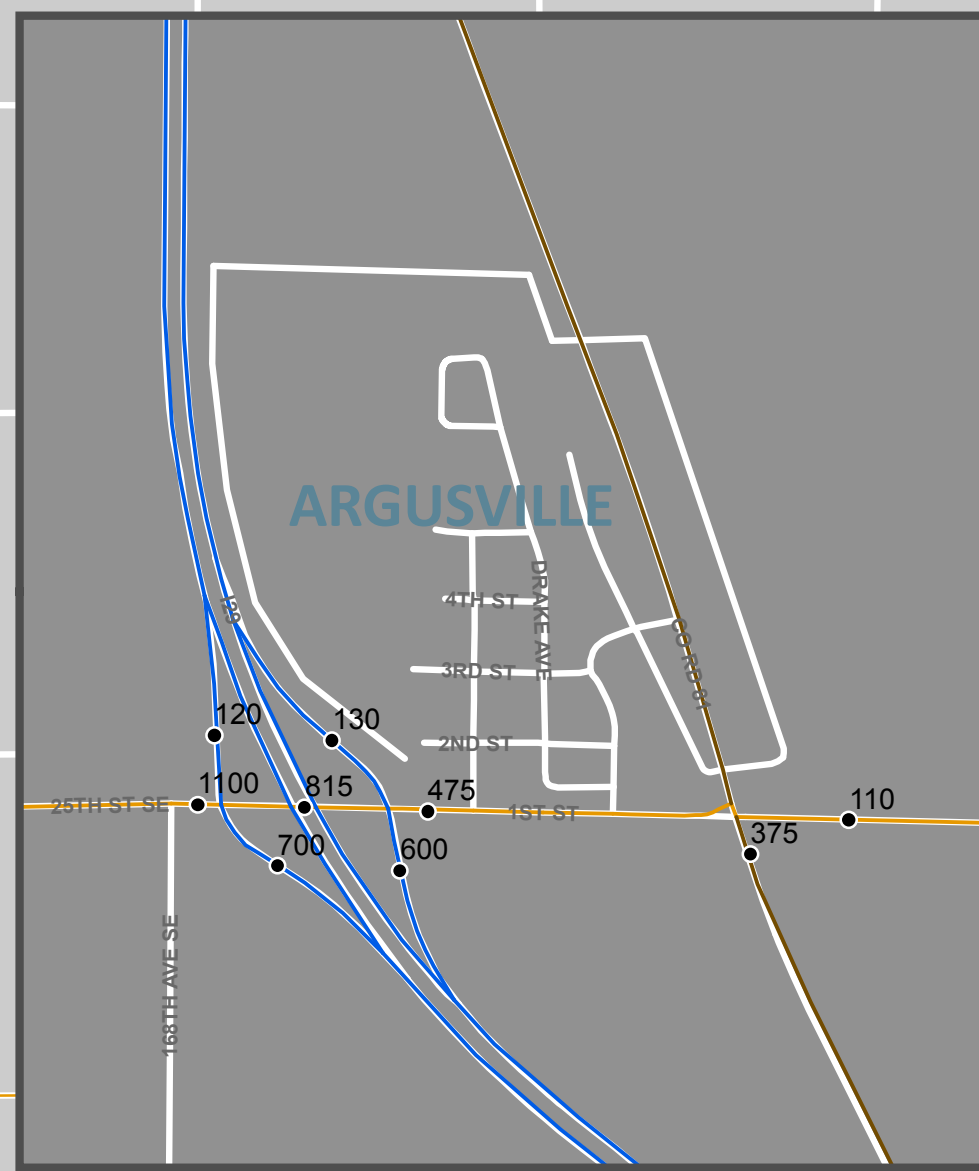
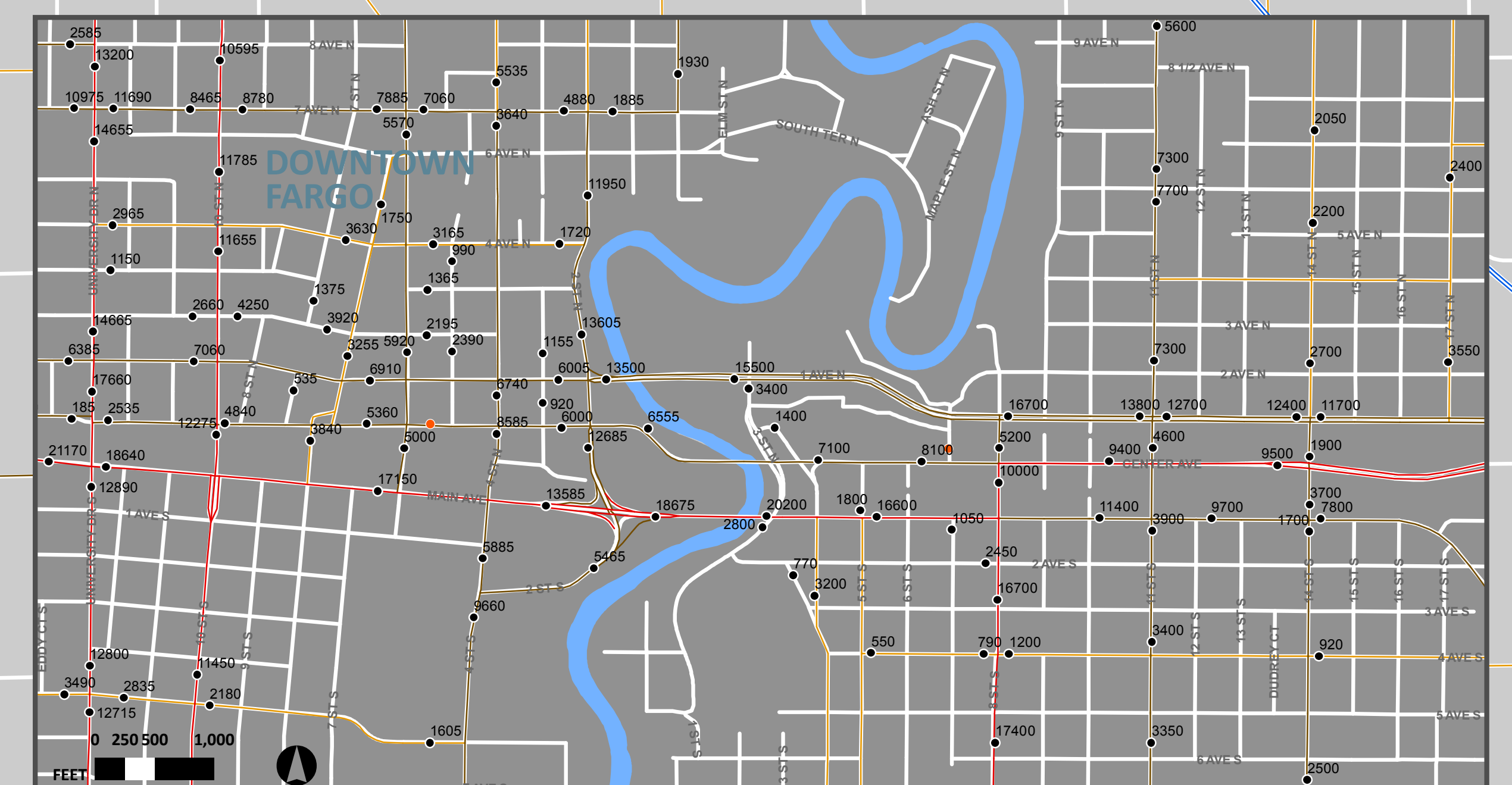
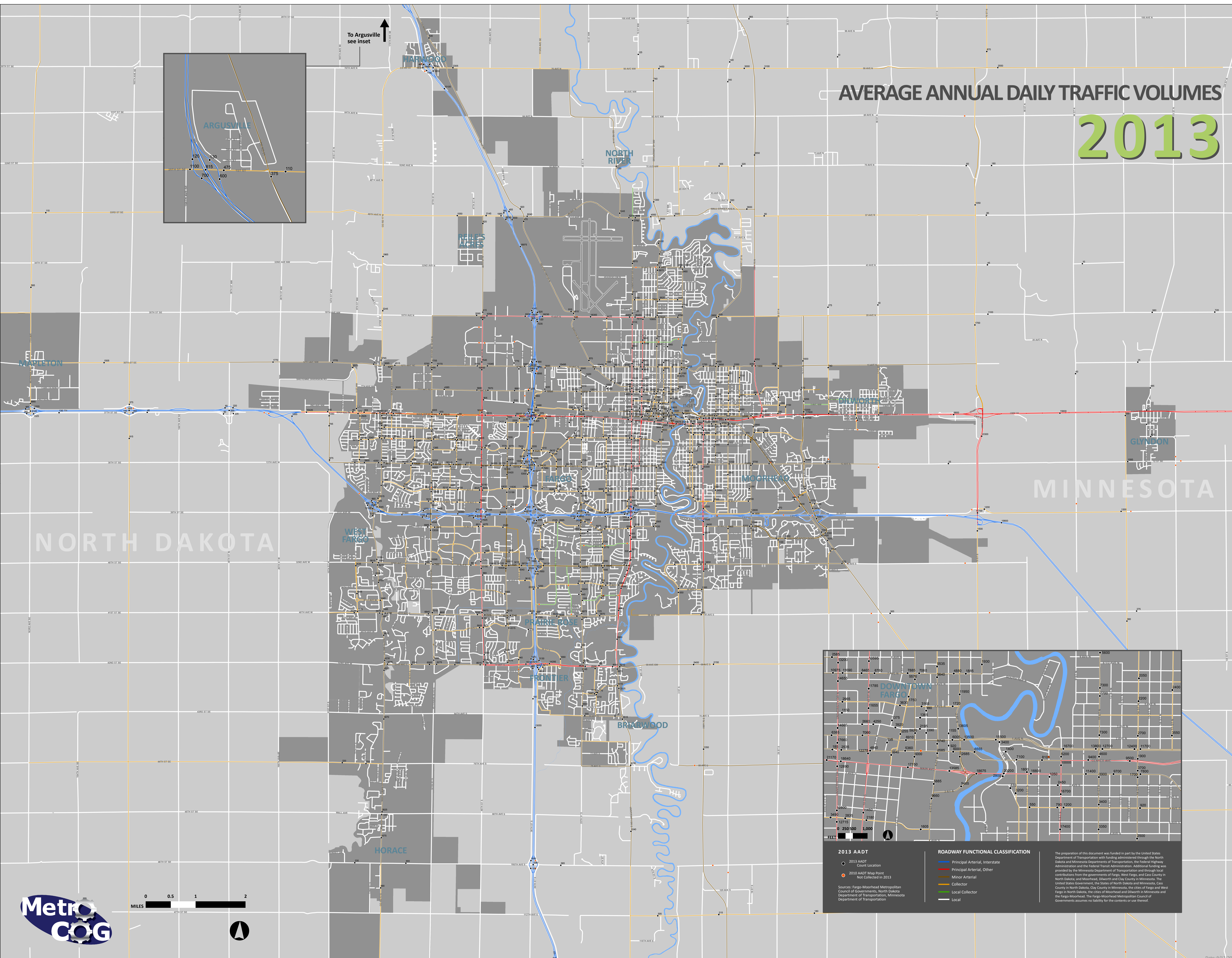


AVERAGE ANNUAL DAILY TRAFFIC VOLUMES

2013



To Argusville
see inset



2013 AADT
 ● 2013 AADT Count Location
 ○ 2010 AADT Map Point Not Collected in 2013

ROADWAY FUNCTIONAL CLASSIFICATION
 ● Principal Arterial, Interstate
 ● Principal Arterial, Other
 ● Minor Arterial
 ● Collector
 ● Local Collector
 ● Local

The preparation of this document was funded in part by the United States Department of Transportation with funding administered through the North Dakota and Minnesota Departments of Transportation, the Federal Highway Administration and the Federal Transit Administration. Additional funding was provided by the Minnesota Department of Transportation and through local contributions from the governments of Fargo, West Fargo, and Cass County in North Dakota, and Moorhead, Ottertail, and Cass County in Minnesota. The United States Government, the States of North Dakota and Minnesota, Cass County in North Dakota, Ottertail County in Minnesota, the cities of Fargo and West Fargo in North Dakota, the cities of Moorhead and Ottertail in Minnesota and the Fargo-Moorhead, The Fargo-Moorhead Metropolitan Council of Governments assume no liability for the contents or use thereof.

