

READING THE TABLES

Lead Agency

Typical Agencies include Moorhead Transit, Fargo Transit, City of Fargo, City of Moorhead, City of West Fargo, North Dakota Department of Transportation (NDDOT), Cass County, Minnesota Department of Transportation (MnDOT), Clay County, and other applicable agencies that may receive Federal transportation funds.

Metro COG ID (Project Number) and State Number

Metro COG ID	State #
9162667	22599-8007

As shown directly to the left, the Metro COG ID is the unique seven-digit project number that is assigned to projects whenever they are added to the TIP. The first digit is unique to the lead agency; the second and third digits represent when the project was programmed into the TIP (e.g. X24XXXX = project was added in the development of the 2024-2027 TIP); the fourth digit indicates if the project was added in an amendment (e.g. X241XXX = added project in the first amendment to the 2024-2027 TIP); and the last three digits are the numerical project number as the projects are added to the Draft TIP. State Project numbers are subject to change and are included for informational purposes only.

Project Year

This is the year in which the project is funded, or the year in which funding is identified and programmed for the project. The project year is not necessarily the construction year; however, it is typical that first year TIP projects are bid before the next annual TIP is developed.

Length

If applicable, the length of the project is included in miles.

Project Description

This section further identifies the project to be carried out on the previously stated "facility" by describing the limits and types of improvements.

Lead Agency	Metro COG ID	State #	Project Year	Project Location	Length	Project Limits From	Project Limits To	Project Description	Improvement Type	Total Project Cost	Federal Revenue Source	Federal Revenue	State Revenue	Local Revenue	Other Revenue Source	Other Revenue
NDDOT																
NDDOT	9162667	22599-8007	2023	I-94W	10.9	E Casselton	Near W Fargo	Thin Mill and Overlay	Rehabilitation	\$2,900,000	IM	\$2,610,000	\$290,000	-	-	-
NDDOT	9230001	23052	2023	8 th Ave N	0.7	2 nd St N	11 th St N	Reconstruction of 8 th Ave N	Reconstruction	\$7,094,000	Non-NHS-U	\$3,081,000	-	\$4,013,000	-	-
Cass County																
Cass County	1210023		2023	CR 17 and 64 th Ave S		Intersection of CR 17 & 64 th Ave S		Grading and Surfacing, New Roundabout at CR 17 and 64 th Ave S	Reconstruction	\$2,000,000	-	-	-	\$2,000,000	-	-
MnDOT																
MnDOT	8220031	1480-186	2023	I-94		Downer	Fergus Falls	***ELLE*** On I-94, From Downer to Fergus Falls, Installation of Snow Fence	Safety	\$708,082	NHFP	\$637,274	\$70,808	-	-	-

Project Location
I-94

Project Limits From	Project Limits To
Downer	Fergus Falls

Project Location and Project Limits

The project location places the project within the legal boundaries of the stated lead agency or jurisdiction. In cases where the project shares land with another jurisdiction, the project location or description will list all of the effect governmental units. Project location and project limits give an accurate reference to where a project will be occurring. The above example indicates that there will be a project on I-94 (Interstate I-94 in Minnesota) from Downer to Fergus Falls.

Total Project Cost	Federal Revenue Source	Federal Revenue	State Revenue	Local Revenue	Other Revenue Source	Other Revenue
\$2,900,000	IM	\$2,610,000	\$290,000	-	-	-
\$7,094,000	Non-NHS-U	\$3,081,000	-	\$4,013,000	-	-

Total Project Cost and Revenue Sources

Among the most critical information in the TIP document are the Total Project Cost, Federal, State, Local, Other Revenue Sources, and Other Revenue columns. The total project cost is the estimated total project cost of the project and all listed revenue sources should equal the total project cost. There may be instances where only one revenue source is listed. For instance, if an LFP or RSP is included in the listing. Vice versa, there may be instances where several revenue sources are listed. For instance, federal projects requiring local matches or other project involving multiple jurisdictions.

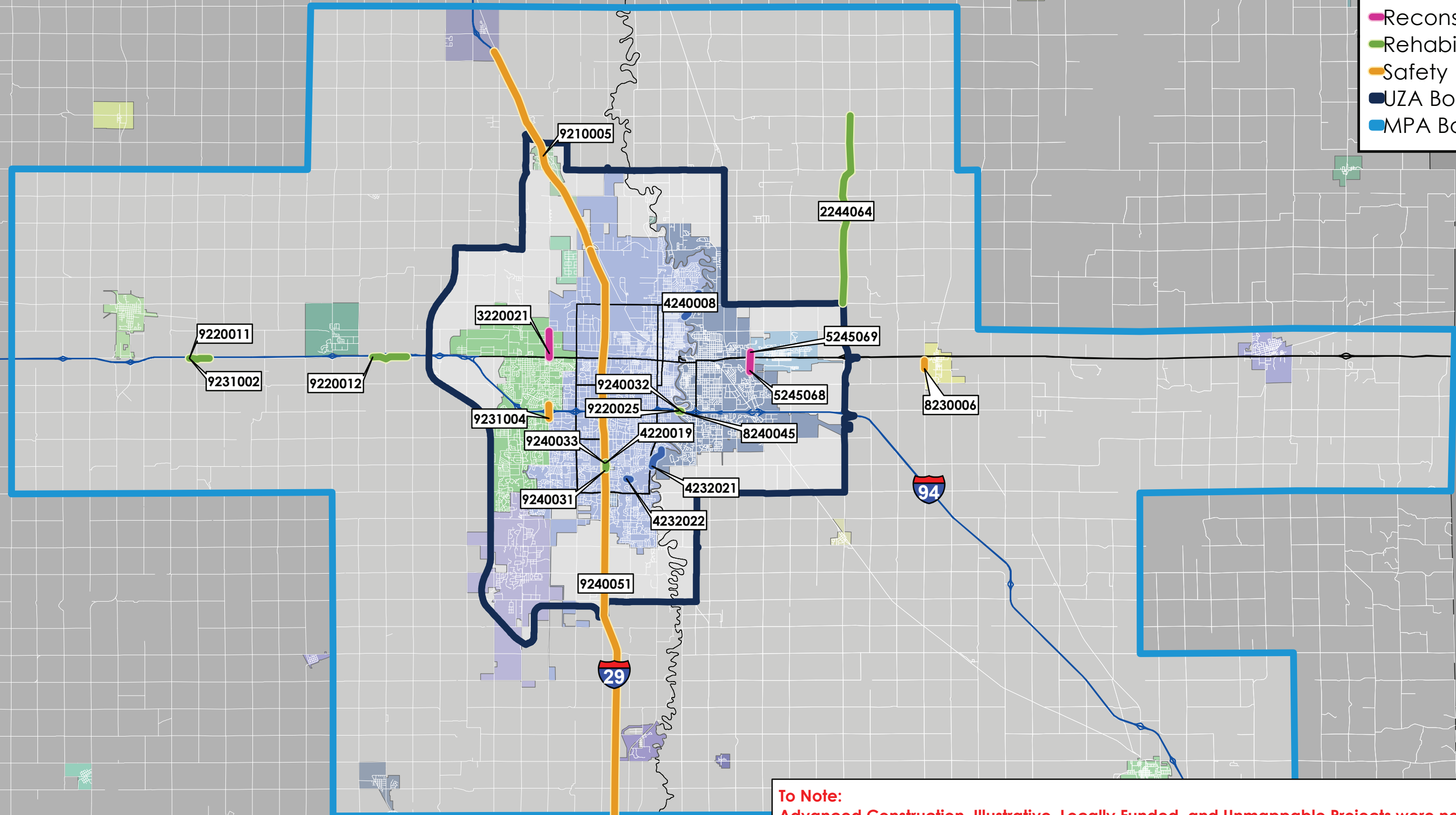
The Federal Revenue Source column, as shown above, indicates the program from which federal funding has been identified for the project. Typically, the source is listed by its acronym – a list of federal funding acronyms is available on page __. The federal funding dollar amount is then listed in the same row under the Revenue column (e.g. IM = Interstate Maintenance – State program funds). All federal funds shown in the project tables are fiscally constrained (see Section 6 – Overview of Federal Aid Programs).

The State, Local, and Other Revenue columns, also shown above, indicate where other funds are coming from. A vast majority of federal funds require a local match which may vary from 10 to 20 percent of the total project cost. Some projects may not be eligible for federal fundings to cover the entire total project cost, in which case more local funds may be shown to cover ineligible expenses.

The revenue sources must equal the total project cost and shall meet all local match requirements of applicable federal funding sources.

Legend

- Bike/Ped
- Reconstruction
- Rehabilitation
- Safety
- UZA Boundary
- MPA Boundary



To Note:
Advanced Construction, Illustrative, Locally Funded, and Unmappable Projects were not mapped.
Projects centered and the Moorhead Grade Separation were not map either.

2025 TIP Projects

User Name: bervik Date Exported: 6/26/2024 2:56:07 PM Date Saved: 6/21/2024 1:42:20 PM
Units: Meter Coordinate System: WGS 1984 World Mercator
Document Path: M:\TIP\2025-2028\GIS\Map_Document.mxd

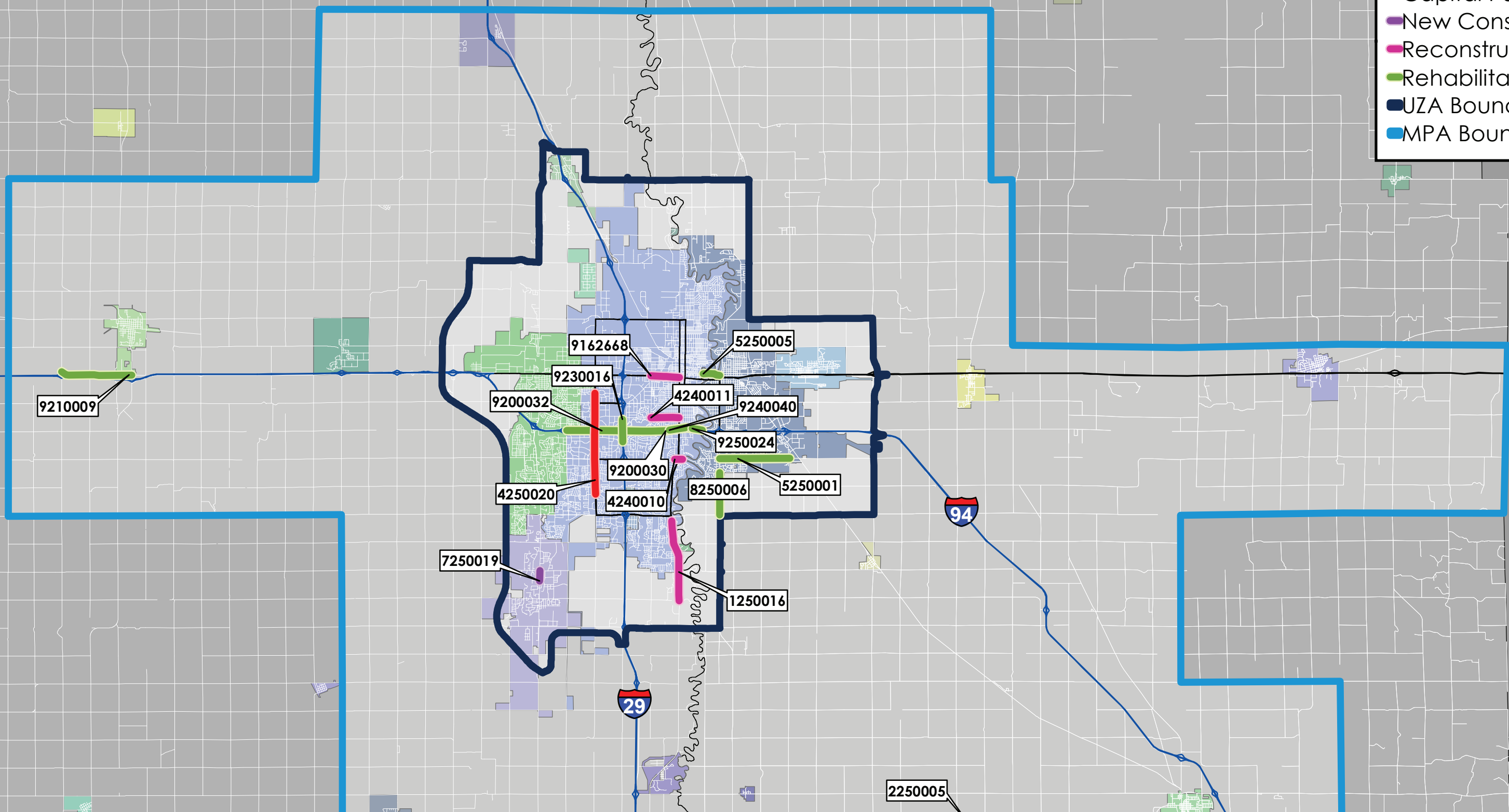


Lead Agency	Metro COG ID	State #	Project Year	Project Location	Length	Project Limits From	Project Limits To	Project Description	Improvement Type	Total Project Cost	Federal Revenue Source	Federal Revenue	State Revenue	Local Revenue	Other Revenue Source	Other Revenue
NDDOT																
NDDOT	9210005	22888-8030	2025	I-29	8.1	CR 20	S of Argusville Interchange	High Tension Cable Median Guardrail (HTCMG)	Safety	\$2,040,000	HSIP	\$1,836,000	\$204,000			
NDDOT	9220011	8211	2025	ND 10E		4.0 East of ND 18		Deck overlay, Rail Retrofit, Selective Grade, Riprap	Rehabilitation	\$122,000	Non NHSS	\$99,000	\$23,000			
NDDOT	9220012	8212	2025	ND 10E		8.0 West of I-29		Deck Replacement, Riprap	Rehabilitation	\$281,000	Non NHSS	\$281,000				
NDDOT	9220025	23520	2025	I-94 W		ND/MN Border Bridge @ Red River		Deck Overlay, Approach Slabs, Structure Repair	Rehabilitation	\$2,807,767	IM	\$2,526,990	\$280,777			
NDDOT	9231002	23774	2025	I-94 frontage road bridge 4 miles east of ND 18				DECK OVERLAY,BR RAIL RETRO,APPR SLAB REP, SPALL REPAIRS,EROSION REPAIR (#0010-006.645)	Rehabilitation	\$122,000	SS	\$99,000	\$23,000			
NDDOT	9231004	23800	2025	West Fargo	Intersection	9th Street	Veterans Boulevard	WEST FARGO 9TH ST/VETERANS(4AV-40AV) SIGNAL REVISION	Safety	\$500,000	HEU	\$450,000		\$50,000		
NDDOT	9240031		2025	29 N		2 Miles South of I-94 Int		Spall Repair, Struct/Incid	Rehabilitation	\$130,000	IM	\$117,000	\$13,000			
NDDOT	9240032	23520	2025	I-94 E		ND/MN Border Bridge @ Red River		Deck Overlay, Approach Slabs, Structure Repair	Rehabilitation	\$2,807,767	IM	\$2,526,990	\$280,777			
NDDOT	9240033		2025	29 S		2 Miles South of I-94 Int		Spall Repair, Struct/Incid	Rehabilitation	\$136,000	IM	\$122,000	\$14,000			
NDDOT	9240051	24036	2025		21.5	ND 46	Exit 69	SIGNING,PAVEMENT MARK,DYNAMIC MSG SGN CONC SURF GRIND,ITS	Safety	\$4,783,515	HEN	\$4,305,163	\$478,352			
NDDOT	9240052	24051	2025	Various Locations				Remove Negative Left Turn Offsets at various locations. (Veterans Blvd & 36 Ave E, Veterans Blvd & 40th Ave E)	Safety	\$337,000	HEU	\$303,000		\$34,000		
Cass County																
Cass County	1220039		2025	CR 81		CR 20	CR 32	Grading and Surfacing ***LFP*** Included for Information and Coordination Only	Reconstruction	\$5,200,000				\$5,200,000		
City of Fargo																
City of Fargo	4220019		2025	36th St S		2.0 S of I-94 @ Rose Coulee		Deck Overlay, Rail Retrofit, Reset Approach Guardrail. Previous Metro COG ID Number 9231001.	Rehabilitation	\$261,000	STBG	\$156,000		\$105,000		
City of Fargo	4232021	23945	2025	Red River Trail	0.8	35th Ave S	40th Ave S	Construction of new shared use path along the Red River between 35th Ave S and 40th Ave S. Connected to 4232020.	Bike/Ped	\$299,130	TA	\$144,134		\$154,996		
City of Fargo	4232022	23946	2025	Drain 27 Crossing	0.2			Construction for new shared use path and crossing connecting two existing trail networks at Drain 27.	Bike/Ped	\$875,045	TA	\$700,036		\$175,009		
City of Fargo	4240008	24298	2025	Red River Trail		15th Ave North	Park Lane North	Construction of a new shared use path along the Red River between 15th Avenue North and Park Lane North	Bike/Ped	\$1,357,919	CRP	\$1,086,335		\$271,584		
Fargo Transit																
Fargo Transit	4220018		2025	Transit				Operating Assistance, Paratransit Operating Assistance Funded as Capital, Planning, and Preventative Maintenance	Transit Operations	\$5,698,000	FTA 5307	\$3,704,000		\$1,994,000		
Fargo Transit	4230016		2025	Transit				Mobility Manager	Transit Capital	\$106,121	FTA 5310	\$84,897		\$21,224		
Fargo Transit	4230017		2025	Transit				Misc. Support Equipment	Transit Capital	\$105,000	FTA 5339	\$84,000		\$21,000		
Fargo Transit	4240022		2025	Transit				Transit Development Plan - Fargo Share of \$34,485 grand total	Transit Capital	\$34,485	FTA 5339	\$27,588		\$6,897		
Fargo Transit	4240023		2025	Transit				Replacement Fixed Route Large Bus & Related Equipment (replace 5-2013 vehicles)	Transit Capital	\$3,000,000	FTA 5339	\$2,400,000		\$600,000		
City of West Fargo																
City of West Fargo	3220021	23537	2025	9th St NE		Main Ave	12th Ave NE	Urbanization of 9th St NE (including urbanization of 7th Ave NE from 9th St NE to 45th St N)	Reconstruction	\$23,800,000	STBG	\$9,600,000	\$8,800,000	\$1,900,000	Fargo Local Funding	\$3,500,000
City of West Fargo	3240009		2025					Purchase electric vehicles	Capital Purchase	\$67,076	CRP	\$53,665		\$13,411		
MNDOT																
MNDOT	8230006	14-00127	2025	CSAH 17		CSAH 17, 100th St S, Glyndon, Clay County		BNSF RR, Replace Existing Signal System at CSAH 17, 100th St S, Glyndon, Clay County	Safety	\$400,000	RRS	\$200,000	\$200,000			
MNDOT	8230010	1401-177AC1	2025	US 10 & 11th St		8th St	14th St	**AC**INNO**LONSYS**: ON US 10, FROM 8TH STREET TO 14TH STREET, CONSTRUCT NEW UNDERPASS UNDER BNSF RR IN MOORHEAD (ASSOCIATED TO 144-010-020) (AC PAYBACK TO MNDOT FROM LOCALS IN 2025, 2026, AND 2027) PAYBACK 1 OF 3	New Construction	\$830,000	STBGPU	\$830,000				
MNDOT	8240044	1401-177PROAC	2025	US 10				**PROTECT**INNO**: On US 10, From 8th Street to 14th Street, Construct New Underpass Under BNSF RR in Moorhead (Associated to 144-010-020)	Reconstruction	\$1,451,856	PROTECT	\$1,451,856				
MNDOT	8240045	1480-187	2025	I-94				**BFP**: ON I94, RED RIVER BRIDGE IMPROVEMENTS #9066 (EB) AND 9067 (WB), MILL AND OVERLAY	Rehabilitation	\$5,593,600	BFP	\$5,034,240	\$559,360			
MNDOT	8240050	1480-190	2025					**ITS**: ON I94, IN MOORHEAD, FIBER COMMUNICATIONS/CAMERAS, DYNAMIC MESSAGE SIGNS (DMS) Connected to 8250032.	Safety	\$1,305,556	NHPP	\$950,000	\$105,556		2025 MnDOT CRP Project	\$250,000

Lead Agency	Metro COG ID	State #	Project Year	Project Location	Length	Project Limits From	Project Limits To	Project Description	Improvement Type	Total Project Cost	Federal Revenue Source	Federal Revenue	State Revenue	Local Revenue	Other Revenue Source	Other Revenue
MNDOT	8250032	1480-190	2025					**ITS**: ON I94, IN MOORHEAD, FIBER COMMUNICATIONS/CAMERAS, DYNAMIC MESSAGE SIGNS (DMS) Connected to 8240050.	Safety	\$250,000	MnDOT CRP	\$200,000	\$50,000			
MnDOT	8250038	8824-261PE	2025					WEST CENTRAL MINNESOTA, I-94, FROM MOORHEAD TO ALEXANDRIA, BLOWING AND DRIFTING SNOW CONTROL PROJECT (PRELIMINARY ENGINEERING FUNDED FEDERALLY FROM PROTECT GRANT, NOT PROTECT FORMULA FUNDS). AC PROJECT, PAYBACK IN 2026	Preliminary Engineering	\$900,000	Protect	\$720,000		\$180,000		
Clay County	2244064	014-611-055	2025	CSAH 11	5.1	CSAH 18	CSAH 26	ON CSAH 11, FROM CSAH 18 TO CSAH 26, CONCRETE REHABILITATION	Rehabilitation	\$930,020	PROTECT	\$539,498		\$390,522		
City of Moorhead	5245068		2025	34th Street		4th Avenue S	3rd Avenue N	Reconstruction of 34th Street.	Reconstruction	\$5,267,000	STBG	\$3,647,000	\$1,470,000		2025 CRP Project	\$150,000
City of Moorhead	5245069		2025	34th Street		4th Avenue S	3rd Avenue N	Reconstruction of 34th street shared use path on westside of roadway. Construction of new sidewalk on eastside of roadway.	Reconstruction	\$150,000	CRP	\$120,000	\$30,000			
Moorhead Transit	5220013	TRF-0034-25A	2025	Transit				SECT 5307: CITY OF MOORHEAD; OPERATING ASSISTANCE INCLUDING PREVENTIVE MAINTENANCE AS CAPITAL	Transit Operations	\$4,306,000	FTA 5307	\$564,000		\$3,742,000		
Moorhead Transit	5220017	TRF-0034-25G	2025	Transit				SECT 5339: CITY OF MOORHEAD, PURCHASE MISCELLANEOUS SUPPORT/FACILITY EQUIPMENT (SCRUBBER/WASHER, PRESS AND PRESSURE WASHER) (SPLIT COST OF 96,000 WITH 1/3 COMING FROM MOORHEAD AND 2/3 COMING FROM FARGO)	Transit Capital	\$33,000	FTA 5339	\$26,400		\$6,600		
Moorhead Transit	5220034	TRF-0034-25B	2025	Transit				SECT 5307: CITY OF MOORHEAD, PARATRANSIT OPERATING ASSISTANCE INCLUDING PREVENTIVE MAINTENANCE AS CAPITAL	Transit Operations	\$883,000	FTA 5307	\$175,000		\$708,000		
Moorhead Transit	5250035	TRF-0034-25J	2025					CITY OF MOORHEAD; PURCHASE ONE (1) CLASS 400 BUS AND RELATED EQUIPMENT	Transit Capital	\$225,000	FTA 5307	\$191,250		\$33,750		

Legend

- Capital Purchase
- New Construction
- Reconstruction
- Rehabilitation
- UZA Boundary
- MPA Boundary



To Note:
Advanced Construction, Illustrative, Locally Funded, and Unmappable Projects were not mapped.
Projects centered and the Moorhead Grade Separation were not map either.

2026 TIP Projects

User Name: bervik Date Exported: 6/26/2024 2:55:21 PM Date Saved: 6/21/2024 1:42:20 PM
Units: Meter Coordinate System: WGS 1984 World Mercator
Document Path: M:\TIP\2025-2028\GIS\Map_Document.mxd



Lead Agency	Metro COG ID	State #	Project Year	Project Location	Length	Project Limits From	Project Limits To	Project Description	Improvement Type	Total Project Cost	Federal Revenue Source	Federal Revenue	State Revenue	Local Revenue	Other Revenue Source	Other Revenue
NDDOT																
NDDOT	9162668	23199	2026	Main Ave	1.0	University	25th St	Reconstruction of Main Ave Watermain, Sanitary Sewer	Reconstruction	\$33,683,000	NHSU	\$20,548,000	\$2,316,000	\$10,819,000		
NDDOT	9200030		2026	I-94E	4.9	1.0 W of 45th St	Red River	Concrete Pavement Repair	Rehabilitation	\$1,850,000	IM	\$1,665,000	\$185,000			
NDDOT	9200032		2026	I-94W	4.9	1.0 W of 45th St	Red River	Concrete Pavement Repair	Rehabilitation	\$1,850,000	IM	\$1,665,000	\$185,000			
NDDOT	9210009		2026	ND 10E	2.7	Lynchburg Interchange	ND 18 S Casselton	Concrete Pavement Repair, Mill and Overlay	Rehabilitation	\$1,200,000	Non NHSS	\$971,000	\$229,000			
NDDOT	9221005	23390	2026	ND 46		9.0 East of Enderlin E	I-29	Minor Rehabilitation Including Shoulder Repair	Rehabilitation	\$5,300,000	Non NHSS	\$4,289,000	\$1,011,000			
NDDOT	9230014	23905	2026	I-29N		Junction ND 46 & I-29		Deck Replacement	Rehabilitation	\$787,000	IM	\$708,000	\$79,000			
NDDOT	9230016	23907	2026	I-29N		I-29 & I-94 Interchange		Structure Paint	Rehabilitation	\$674,000	IM	\$607,000	\$67,000			
NDDOT	9233030	23907	2026	I-29 Various Locations		ND 46 and I-94 Interchanges		Various Structures on I-29 - Fargo District Structure Paint, Crack Sealing, Bridge Deck Seal (#0029-048.182 I-29 & ND 46)(#0029-063.267 I-29 & I-94)	Rehabilitation	\$2,125,800	NH	\$1,700,640	\$425,160			
NDDOT	9240040		2026	94 E		I-94-US81 Interchange Fargo		Deck Overlay, Spall Repair, Expan Joint Mod, Struct/Incid	Rehabilitation	\$2,429,000	IM	\$2,186,000	\$243,000			
NDDOT	9240053	24052	2026	Various Locations				Remove Negative Left Turn Offsets at various locations. (9th St E & 19th Ave E, 32nd Ave E & 4th St E, Shyenenne St & 38th Ave W)	Safety	\$462,000	HEU	\$415,000		\$47,000		
NDDOT	9250024		2026	I-94 E		1 mile East of US-81		Spall Repair, Approach Slabs, Structural Incidental	Rehabilitation	\$1,083,000	IM	\$975,000	\$108,000			
Cass County																
Cass County	1250016		2026	South University Drive				Reconstruction of shared use path along University Drive South Connected to MID 1250017.	Reconstruction	\$2,023,400	TA	\$850,000		\$468,400	2027 TA Project	\$705,000
City of Fargo																
City of Fargo	4240010	22925	2026	32nd Ave S		15th St	Red River	Reconstruction of 32nd Ave S in Fargo	Reconstruction	\$8,864,749	STBG	\$4,878,064		\$3,986,685		
City of Fargo	4240011	24237	2026	17th Ave S		25th St S	University Dr	Reconstruction of 17th Ave S in Fargo	Reconstruction	\$9,960,000	STBG	\$5,400,000		\$4,560,000		
City of Fargo	4241058	24053	2026	Various Locations				Remove Negative Left Turn Offsets at various location (19th Ave N & University Dr, 45th St & 23rd Ave S)	Safety	\$351,000	HEU	\$316,000		\$35,000		
City of Fargo	4250020		2026	45th Street		9th Avenue South	44th Avenue South	Adaptive Traffic Signal Corridor along 45th Street	Capital Purchase	\$1,500,750	CRP	\$746,536		\$754,214		
Fargo Transit																
Fargo Transit	4230005		2026	Transit				Operating Assistance, Paratransit Operating Assistance Funded as Capital, Planning, and Preventative Maintenance	Transit Operations	\$5,812,000	FTA 5307	\$3,778,000		\$2,034,000		
Fargo Transit	4230018		2026	Transit				Mobility Manager	Transit Capital	\$108,243	FTA 5310	\$86,594		\$21,649		
Fargo Transit	4230019		2026	Transit				Misc. Support Equipment	Transit Capital	\$105,000	FTA 5339	\$84,000		\$21,000		
Fargo Transit	4240024		2026	Transit				GTC Deck Overlay	Transit Capital	\$1,000,000	FTA 5339	\$800,000		\$200,000		
City of Horace																
City of Horace	7250019		2026	County Road 17		76th Avenue South	81st Avenue South	Construction of a shared use path on the on the east side of County Road 17.	New Construction	\$646,830	CRP	\$413,464		\$233,366		
MNDOT																
MNDOT	8230011	1401-177AC2	2026	US 10 & 11th St		8th St	14th St	**AC**INNO**LONSYS**: ON US 10, FROM 8TH STREET TO 14TH STREET, CONSTRUCT NEW UNDERPASS UNDER BNSF RR IN MOORHEAD (ASSOCIATED TO 144-010-020) (AC PAYBACK TO MNDOT FROM LOCALS IN 2025, 2026, AND 2027) PAYBACK 2 OF 3	Reconstruction	\$1,902,000	STBGPU	\$1,902,000				
MNDOT	8250006	1406-79	2026	Highway 75		County Road 12	46th Avenue South	ON US 75, FROM 0.1 MILES NORTH OF CSAH12 TO 1.3 MILES NORTH OF CSAH 12, CIR/MILL AND OVERLAY	Rehabilitation	\$1,620,134	STBG	\$1,319,113	\$301,021			
Clay County																
Clay County	2250005	014-598-080	2026	County Road 51		Replace bridge #90901 on CR 51		**BFP**: ON CR 51, REPLACE OLD BRIDGE #90901, WITH NEW BRIDGE #14K71 OVER STREAM 0.8 MILES WEST OF CSAH 21, 5.5 MILES WEST OF BARNESVILLE (ASSOCIATED TO 084-604-021, 084-620-007)	Reconstruction	\$1,171,250	BFP	\$937,000		\$234,250		
Clay County	2250033	014-070-016	2026			CSAH 52	CSAH 12	Roundabout at CSAH 52 and CSAH 12 southeast of Moorhead	Safety	\$1,950,000	HSIP	\$750,000		\$1,200,000		
City of Moorhead																
City of Moorhead	5230012	144-090-019AC	2026	US 10 & 11th St		8th St	14th St	**AC**INNO**: ON US 10, FROM 8TH STREET TO 14TH STREET, CONSTRUCT NEW UNDERPASS UNDER BNSF RR IN MOORHEAD (ASSOCIATED TO 144-010-020) AC PAYBACK, 1 OF 1	Bike/Ped	\$450,000	TA	\$450,000				
City of Moorhead	5250001		2026	40th Avenue South		8th Street	40th Street	Mill and Overlay of 40th Avenue South.	Rehabilitation	\$2,890,000	STBG	\$2,312,000		\$578,000		
City of Moorhead	5250005		2026	1st Avenue North		Red River	8th Street North	REPLACEMENT OF HPS LIGHT HEADS WITH LED LIGHT HEADS ON VARIOUS LOCATIONS IN MOORHEAD	Rehabilitation	\$150,000	CRP	\$120,000		\$30,000		
Moorhead Transit																
Moorhead Transit	5230003	TRF-0034-26A	2026	Transit				SECT 5307: CITY OF MOORHEAD; OPERATING ASSISTANCE INCLUDING PREVENTIVE MAINTENANCE AS CAPITAL	Transit Operations	\$5,038,000	FTA 5307	\$581,000		\$4,457,000	ARA	\$841,436

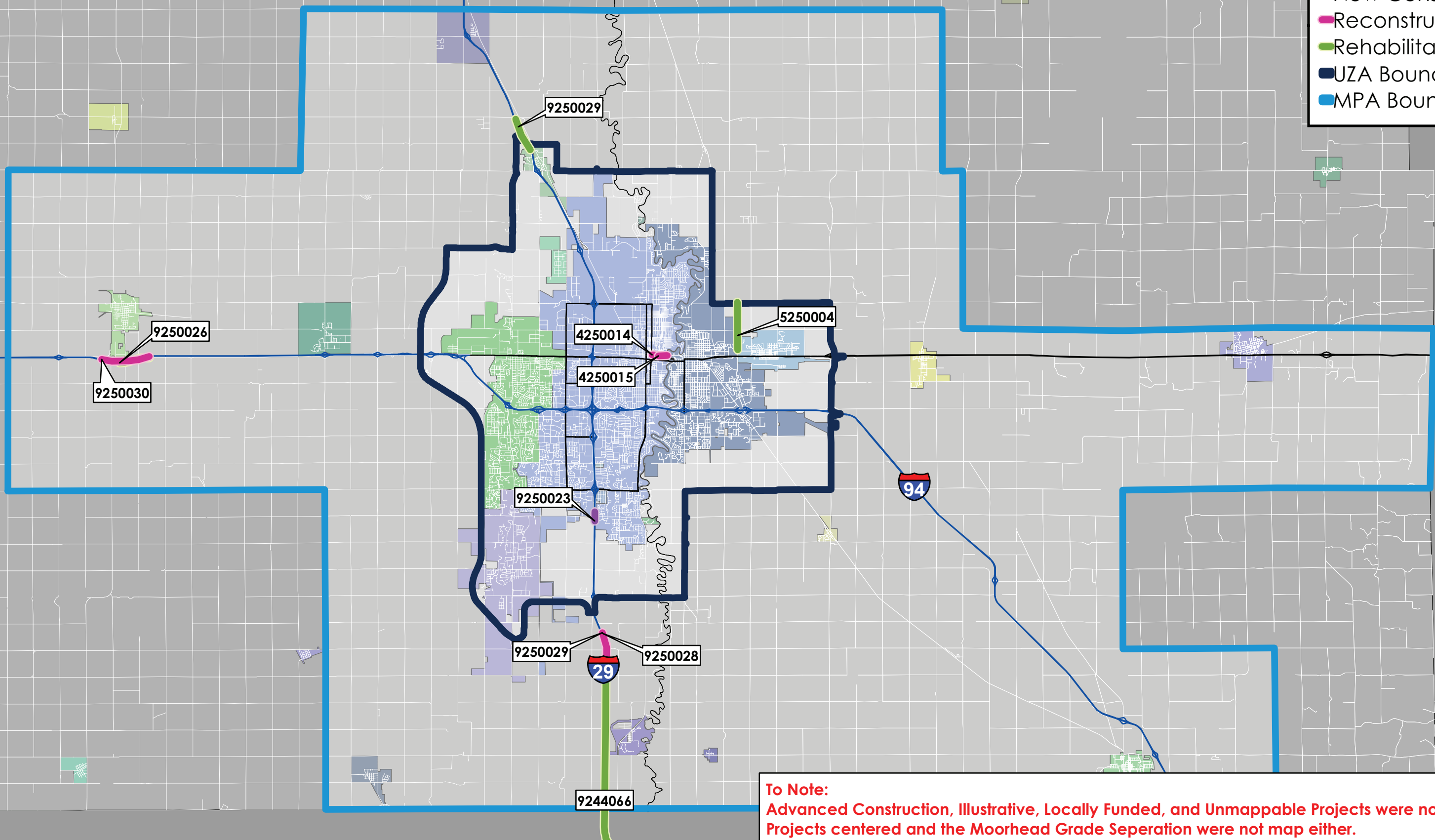
Lead Agency	Metro COG ID	State #	Project Year	Project Location	Length	Project Limits From	Project Limits To	Project Description	Improvement Type	Total Project Cost	Federal Revenue Source	Federal Revenue	State Revenue	Local Revenue	Other Revenue Source	Other Revenue
Moorhead Transit	5230005	TRF-0034-26C	2026	Transit				Sect 5307: City of Moorhead Replacement of two (2) Bus Shelters	Transit Capital	\$72,000	FTA 5307	\$57,600		\$14,400		
Moorhead Transit	5230006	TRF-0034-26D	2026	Transit				Sect 5307: City of Moorhead, Purchase of Expansion Fixed Route Bus and Related Bus Equipment	Transit Capital	\$714,000	FTA 5307	\$606,900		\$107,100		
Moorhead Transit	5230008	TRF-0034-26F	2026	Transit				Sect 5307: City of Moorhead, Purchase of Miscellaneous Technology Equipment - Cameras, Radios, etc.	Transit Capital	\$70,000	FTA 5307	\$56,000		\$14,000		
Moorhead Transit	5250036	TRF-0034-26G	2026					SECT 5307: CITY OF MOORHEAD, PURCHASE OF ONE (1) CLASS 200 GAS VAN AND RELATED EQUIPMENT (REPLACES SENIOR RIDE VAN UNIT 5192)	Transit Capital	\$69,000	FTA 5307	\$55,200		\$13,800		
Moorhead Transit	5250037	TRF-0034-26H	2026					SECT 5307: CITY OF MOORHEAD, PURCHASE OF ONE (1) CLASS 200 GAS VAN AND RELATED EQUIPMENT (REPLACES SENIOR RIDE VAN UNIT 5193)	Transit Capital	\$69,000	FTA 5307	\$55,200		\$13,800		

Lead Agency	Metro COG ID	State #	Project Year	Project Location	Length	Project Limits From	Project Limits To	Project Description	Improvement Type	Total Project Cost	Federal Revenue Source	Federal Revenue	State Revenue	Local Revenue	Other Revenue Source	Other Revenue
NDDOT																
NDDOT	9220023		2027	I-29N	12.1	Wild Rice River	0.3 North of Main Ave	Concrete Pavement Repair, Grinding	Rehabilitation	\$2,096,000	IM	\$1,886,000	\$210,000			
NDDOT	9220024		2027	I-29S	12.1	Wild Rice River	0.3 North of Main Ave	Concrete Pavement Repair, Grinding	Rehabilitation	\$2,096,000	IM	\$1,886,000	\$210,000			
NDDOT	9230003		2027	I-94E	2.0	W Horace Rd E	1.0 West of 45th St	Concrete Pavement Repair	Rehabilitation	\$353,000	IM	\$318,000	\$35,000			
NDDOT	9230005		2027	7th St N	0.8	8th Ave	16th Ave	Mill and Overlay	Rehabilitation	\$1,326,000	Non NHSU	\$1,073,000		\$253,000		
NDDOT	9230010		2027	ND 18	0.8	7th St S	3rd St N	Casselton: Bikeway/Walkway, Concrete Pavement Repair, Grinding, Lighting, Marking	Rehabilitation	\$1,582,000	SS	\$1,280,000	\$302,000			
NDDOT	9230011		2027	I-29N	9.5	CR 20	Argusville	Concrete Pavement Repair	Rehabilitation	\$1,646,000	IM	\$1,481,000	\$165,000			
NDDOT	9230012		2027	I-29S	9.9	CR 20	Argusville	Concrete Pavement Repair	Rehabilitation	\$1,719,000	IM	\$1,547,000	\$172,000			
NDDOT	9230013		2027	I-94E	7.7	E Casselton	Raymond Interchange	Concrete Pavement Repair	Rehabilitation	\$1,336,000	IM	\$1,202,000	\$134,000			
NDDOT	9230015		2027	I-29N		Junction ND 46 & I-29		Structure Paint	Rehabilitation	\$341,000	IM	\$307,000	\$34,000			
NDDOT	9230017	23906	2027	I-94E		4.0 East of ND 18		Deck Overlay, Spall Repair, Guardrail	Rehabilitation	\$351,000	IM	\$316,000	\$35,000			
NDDOT	9230018	23906	2027	I-94W		4.0 East of ND 18		Deck Overlay	Rehabilitation	\$351,000	IM	\$316,000	\$35,000			
NDDOT	9240029	23773	2027	29 N		2 Miles South of I-94		Deck Overlay, Approach Slabs	Rehabilitation	\$444,000	IM	\$400,000	\$44,000			
NDDOT	9240030	23773	2027	29 S		2 Miles South of I-94		Deck Overlay, Approach Slabs	Rehabilitation	\$444,000	IM	\$40,000	\$44,000			
NDDOT	9240034		2027	I-94W	2.0	W Horace Rd E	1.0 West of 45th St	Concrete Pavement Repair	Rehabilitation	\$352,000	IM	\$317,000	\$35,000			
NDDOT	9240035	23596	2027	29 N		3 Miles South of Harwood		Struct Replace, Approach Slabs	Rehabilitation	\$5,840,000	IM	\$5,256,000	\$584,000			
NDDOT	9240036	23596	2027					40th Avenue NW at BNRR (East of North Fargo International)	Reconstruction	\$5,615,000	STBGPU	\$4,544,000		\$1,071,000		
NDDOT	9240037		2027	94 E		3 Miles East of ND 18		Deck Overlay, Spall Repair, Rail Retrofit, Struct/Incid, Guardrail	Rehabilitation	\$524,000	IM	\$472,000	\$52,000			
NDDOT	9240038		2027	94 E		8 Miles West of I-29		Pipe Replacement, Riprap	Rehabilitation	\$702,000	IM	\$632,000	\$70,000			
NDDOT	9240039		2027	94 E		5 Miles West of I-29		Spall Repair, Struct/Incid	Rehabilitation	\$197,000	IM	\$177,000	\$20,000			
NDDOT	9240041		2027	94 W		8 Miles West of I-29		Pipe Replacement, Riprap	Rehabilitation	\$702,000	IM	\$632,000	\$70,000			
NDDOT	9240042		2027	294 E		1 Mile East of I-29		Joint Repair, Structure Repair, Spall Repair, Structure Paint	Rehabilitation	\$610,000	IM	\$494,000	\$55,000	\$61,000		
NDDOT	9244065		2027	I-29 N	9.3	Christine Interchange RP 44.126	Wild Rice River RP 53.453	Concrete Pavement Repair	Rehabilitation	\$1,613,000	IM	\$1,452,000	\$161,000			
Cass County																
Cass County	1250017		2027	South University Drive				Reconstruction of shared use path along University Drive South Connected to MID 1250016.	Reconstruction	\$705,000	TA	\$564,000		\$141,000		
City of Fargo																
City of Fargo	4230003		2027	40th Ave S		ND/MN Border Bridge @ Red River		Construction of 40th Ave S Bike Ped Bridge at Bluestem	Bike/Ped	\$10,020,000	STBG	\$4,160,000		\$1,040,000	Moorhead	\$4,820,000
City of Fargo	4250018		2027					Construction of a shared use path south of the water reclamation facility.	New Construction	\$370,000	TA	\$296,000		\$74,000		
Fargo Transit																
Fargo Transit	4240025		2027	Transit				Operating Assistance, Para Oper Assistance funded as capital, Planning, PM	Transit Operations	\$5,986,360	FTA 5307	\$3,891,340		\$2,095,020		
Fargo Transit	4240026		2027	Transit				Mobility Manager	Transit Capital	\$108,243	FTA 5310	\$86,594		\$21,649		
Fargo Transit	4240027		2027	Transit				Misc. Support Equipment	Transit Capital	\$105,000	FTA 5339	\$84,000		\$21,000		
Fargo Transit	4240028		2027	Transit				Replacement Fixed Route Large Bus & Related Equipment (replace 2-2015 vehicles)	Transit Capital	\$1,250,000	FTA 5339	\$1,000,000		\$250,000		
City of West Fargo																
City of West Fargo	3250013		2027	13th Avenue East		Sheyenne Street	9th Street East	Reconstruction of 13th Avenue East	Reconstruction	\$14,125,000	STBG	\$6,324,210		\$7,800,790		
City of West Fargo	3250022	24260	2027	River's Bend Area		Sheyenne Street	23rd Avenue South	Construction of a shared use path and pedestrian bridge crossing the Sheyenne River.	New Construction	\$1,070,000	CRP	\$848,798		\$221,202		
City of Horace																
City of Horace	7250021		2027	76th Avenue South		Brink Drive	County Road 17	Construction of a shared use path on the on the south side of 76th Avenue South.	New Construction	\$519,002	CRP	\$331,202		\$187,800		
MNDOT																

Lead Agency	Metro COG ID	State #	Project Year	Project Location	Length	Project Limits From	Project Limits To	Project Description	Improvement Type	Total Project Cost	Federal Revenue Source	Federal Revenue	State Revenue	Local Revenue	Other Revenue Source	Other Revenue
MNDOT	8230007	1406-76	2027	US 10, US 75		On US 75 from N of 24th Ave S to Hwy 10/Main Ave	& on US 10 from the Red River to east of US 75	On US 75, From N. of 24th Ave S to US 10 (Main Ave), On US 10, From Red River to E. of 10th St. in Moorhead, Grading Bituminous Surfacing & Concrete Paving, ADA Improvements and Signals	Reconstruction	\$13,411,978	NHPP	\$10,512,932	\$2,399,046	\$500,000		
MNDOT	8241055	1401-177AC3	2027	US 10 & 11th St		8th St	14th St	**AC**INNO**LONSYS**: ON US 10, FROM 8TH STREET TO 14TH STREET, CONSTRUCT NEW UNDERPASS UNDER BNSF RR IN MOORHEAD (ASSOCIATED TO 144-010-020) (AC PAYBACK TO MNDOT FROM LOCALS IN 2025, 2026, AND 2027) PAYBACK 3 OF 3	Reconstruction	\$200,000	STBG	\$200,000				
City of Moorhead																
City of Moorhead	5250002		2027	34th Street		3rd Avenue North	28th Avenue North	Mill and Overlay of 34th Street. Connected to 5250004.	Rehabilitation	\$1,900,000	STBG	\$210,960		\$52,740	2028 STBG	\$1,636,300
City of Moorhead	5250003		2027	34th Street		12 Avenue	24th Avenue South	Reconstruction of 34th Street	Rehabilitation	\$5,600,000	STBG	\$930,000		\$4,669,960		

Legend

- New Construction
- Reconstruction
- Rehabilitation
- UZA Boundary
- MPA Boundary



To Note:
Advanced Construction, Illustrative, Locally Funded, and Unmappable Projects were not mapped.
Projects centered and the Moorhead Grade Separation were not map either.

2028 TIP Projects



Lead Agency	Metro COG ID	State #	Project Year	Project Location	Length	Project Limits From	Project Limits To	Project Description	Improvement Type	Total Project Cost	Federal Revenue Source	Federal Revenue	State Revenue	Local Revenue	Other Revenue Source	Other Revenue
NDDOT																
NDDOT	9244066		2028	I-29 S	9.7	Christine Interchange RP 44.126	Wil Rice River RP 53.832	Concrete Pavement Repair, Mill and Overlay 2" Max	Rehabilitation	\$4,586,000	IM	\$4,127,000	\$459,000			
NDDOT	9250023		2028	I-29				Construction of interchange ramps at I-29 and 64th Avenue South	New Construction	\$19,739,000	IM	\$17,765,000	\$1,974,000			
NDDOT	9250026		2028	94 E				East of Casselton SHRP Section Crack and Seat, Structural OI>3	Rehabilitation	\$8,669,000	IM	\$7,802,000	\$867,000			
NDDOT	9250027		2028	I-29 N		6 miles North of ND 46		Structure Replacement	Reconstruction	\$1,552,000	IM	\$1,397,000	\$155,000			
NDDOT	9250028		2028	I-29 S		6 miles North of ND 46		Structure Replacement	Reconstruction	\$1,552,000	IM	\$1,397,000	\$155,000			
NDDOT	9250029		2028	I-29 N		2 North of Harwood Interchange		Deck Overlay, Spall Repair, Struct/Incid, Guardrail	Rehabilitation	\$688,000	IM	\$619,000	\$69,000			
NDDOT	9250030		2028	I-94 E		Junction of ND 18		Structure Replacement, Approach Slabs, Guardrail	Reconstruction	\$7,874,000	IM	\$7,087,000	\$787,000			
City of Fargo																
City of Fargo	4250014		2028	1st Avenue North		10th Street North	Roberts Street	Reconstruction of 1st Avenue North	Reconstruction	\$13,634,516	STBG	\$5,613,716		\$8,020,800		
City of Fargo	4250015		2028	1st Avenue North		Roberts Street	3rd Street North	Reconstruction of 1st Avenue North	Reconstruction	\$9,799,808	STBG	\$5,080,178		\$4,719,630		
Fargo Transit																
Fargo Transit	4250025		2028	Transit				Operating Assistance, Para Oper Assistance funded as capital, Planning, PM	Transit Operations	\$6,106,000	FTA 5307	\$3,969,000		\$2,137,000		
City of West Fargo																
City of West Fargo	3250039		2028			52nd Avenue West	9th Street West	Installation of a roundabout at the intersection of 52nd Avenue West and 9th Street West as well as pedestrian safety at intersection.	New Construction	\$2,260,000	HSIP	\$2,034,540		\$226,060		
City of Moorhead																
City of Moorhead	5250004		2028	34th Street		3rd Avenue North	28th Avenue North	Mill and Overlay of 34th Street. Connected to 5250002.	Rehabilitation	\$1,636,300	STBG	\$1,093,040		\$543,260		
Moorhead Transit																
Moorhead Transit	5250008	TRF-0034-28A	2028					SECT 5307: CITY OF MOORHEAD; OPERATING ASSISTANCE INCLUDING PREVENTIVE MAINTENANCE AS CAPITAL	Transit Operations	\$5,488,700	FTA 5307	\$745,900		\$4,742,800		
Moorhead Transit	5250009	TRF-0034-28B	2028					SECT 5307: CITY OF MOORHEAD; PARATRANSIT OPERATING ASSISTANCE INCLUDING PREVENTIVE MAINTENANCE AS CAPITAL	Transit Operations	\$1,064,000	FTA 5307	\$167,900		\$896,100		
Moorhead Transit	5250010	TRF-0034-28C	2028					SECT 5307: CITY OF MOORHEAD; PURCHASE ONE (1) CLASS 700 BUS AND RELATED EQUIPMENT (REPLACES BUS UNIT 2161)	Transit Capital	\$651,000	FTA 5307	\$553,350		\$97,650		
Moorhead Transit	5250011	TRF-0034-28D	2028					SECT 5307: CITY OF MOORHEAD; PURCHASE ONE (1) CLASS 700 BUS AND RELATED EQUIPMENT (REPLACES BUS UNIT 2162)	Transit Capital	\$651,000	FTA 5307	\$553,350		\$97,650		
Moorhead Transit	5250012	TRF-0034-28E	2028					SECTION 5307: REPLACE ONE (1) CLASS 200 GAS VAN AND RELATED EQUIPMENT	Transit Capital	\$61,000	FTA 5307	\$51,850		\$9,150		
Moorhead Transit	5250034	TRF-0034-28F	2028					SECTION 5307: REPLACE ONE (1) BUS SHELTER	Transit Capital	\$52,000	FTA 5307	\$41,600		\$10,400		