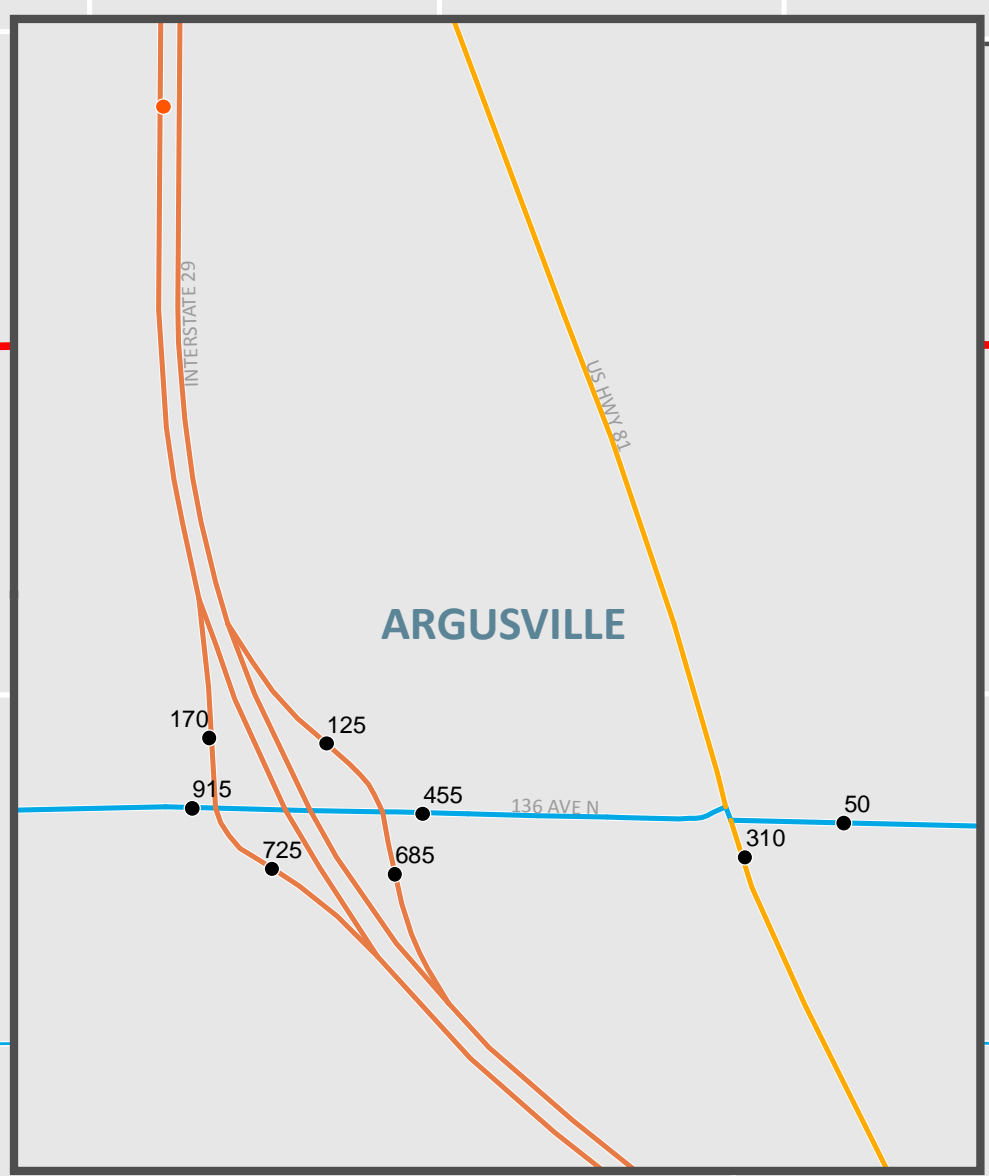
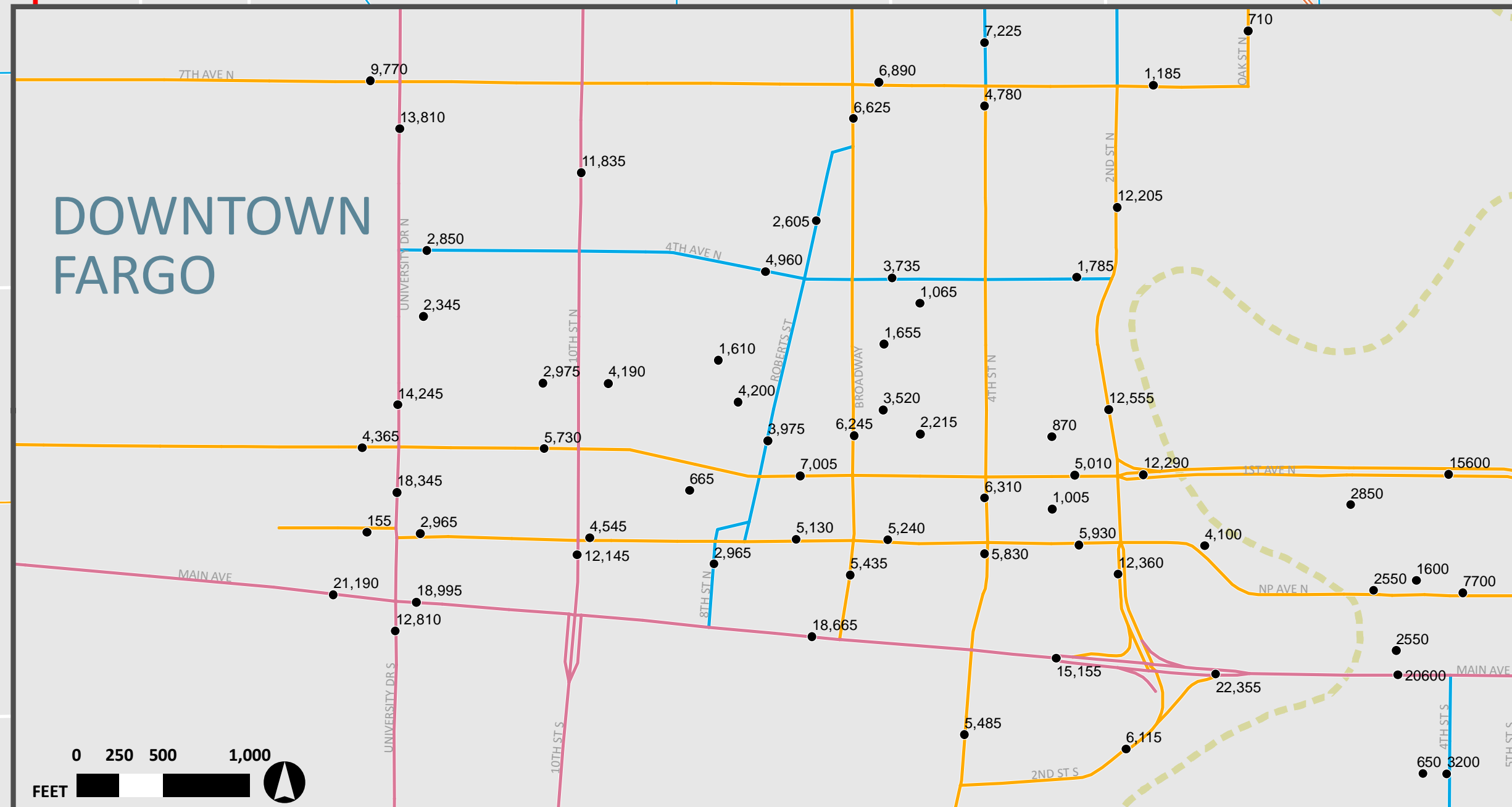
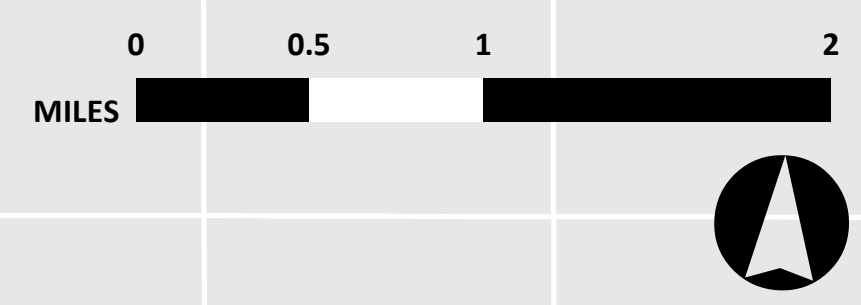


# AVERAGE ANNUAL DAILY TRAFFIC VOLUMES

# 2010



To Argusville  
see inset



**2010 AADT**

- #,### 2010 AADT Count location and 2010 Volume
- Count not completed as of December 2010

**ROADWAY FUNCTIONAL CLASSIFICATION**

- Principal Arterial, Interstate
- Principal Arterial, Other
- Minor Arterial
- Collector
- Local Collector
- Local

Sources: Fargo-Moorhead Metropolitan Council of Governments, North Dakota Department of Transportation, Minnesota Department of Transportation. Note: AADT Counts appearing on this map were conducted in 2009 and 2010, all others were conducted in 2010.

The preparation of this document was funded in part by the United States Department of Transportation with funding administered through the North Dakota and Minnesota Departments of Transportation, the Federal Highway Administration and the Federal Transit Administration. Additional funding was provided by the Minnesota Department of Transportation and through local contributions from the governments of Fargo, West Fargo, and Cass County in North Dakota, and Moorhead, Dilworth and Clay County in Minnesota. The United States Government, the States of North Dakota and Minnesota, Cass County in North Dakota, Clay County in Minnesota, the cities of Fargo and West Fargo in North Dakota, the cities of Moorhead and Dilworth in Minnesota and the Fargo-Moorhead Metropolitan Council of Governments assume no liability for the contents or use thereof.

