

---

# 2013 Annual Average Daily Traffic Volume Sub Area Maps for the Fargo-Moorhead Area



## Fargo-Moorhead Metropolitan Council of Governments

One 2<sup>nd</sup> Street North, Case Plaza Suite 232, Fargo, ND 58102

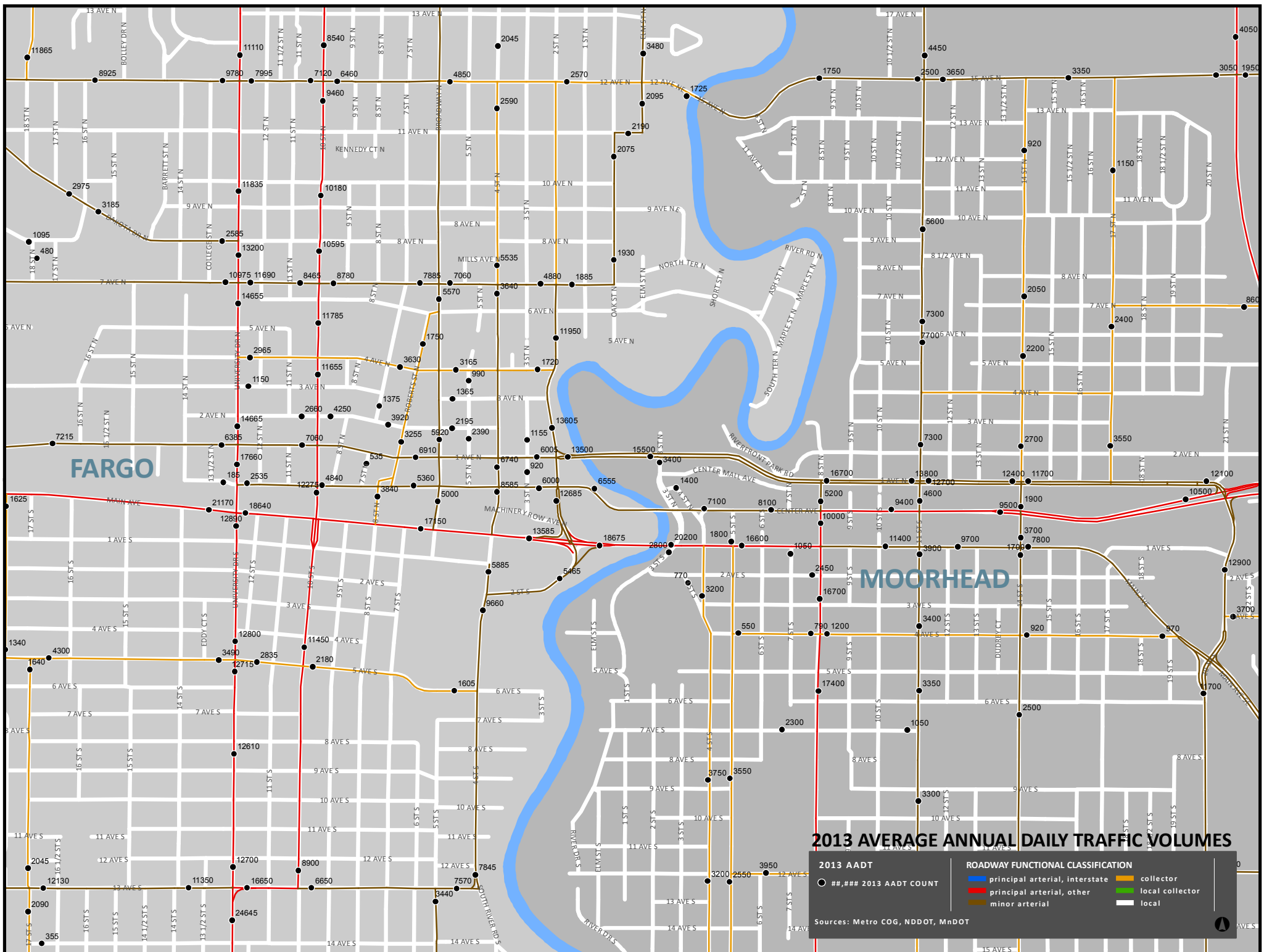
**Federal & State Disclaimer:** The preparation of this document was funded in part by the United States Department of Transportation with funding administered through the North Dakota & Minnesota Department's of Transportation, the Federal Highway Administration and the Federal Transit Administration. Additional funding was provided by the Minnesota Department of Transportation and through local contributions from the governments of Fargo, West Fargo, and Cass County in North Dakota; and Moorhead, Dilworth, and Clay County in Minnesota. The United States Government and the States of North Dakota and Minnesota assume no liability for the contents or use thereof.

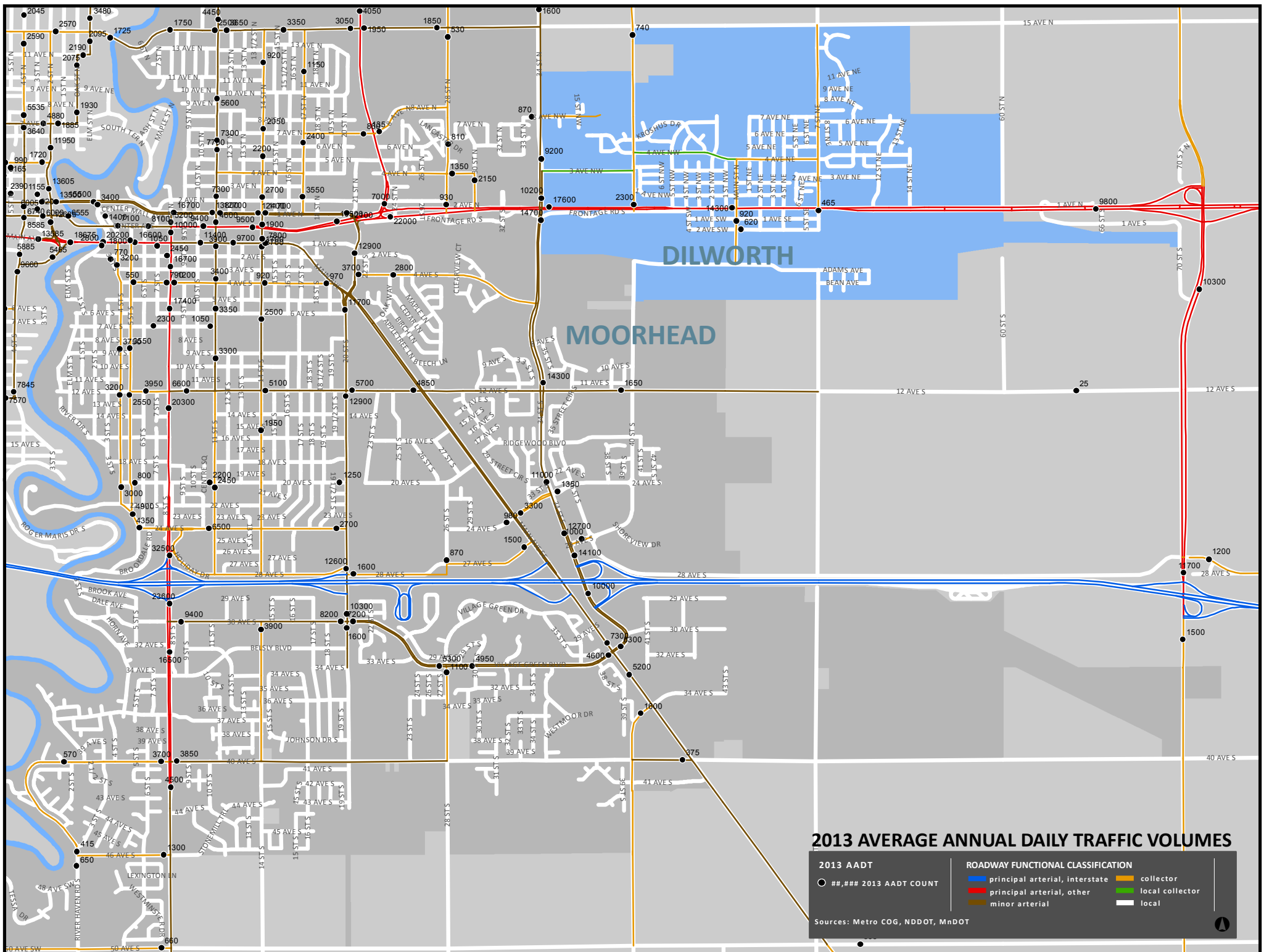
This document does not constitute a standard, specification, or regulation. The United States Government, the States of North Dakota and Minnesota, and the Metropolitan Council of Governments do not endorse products or manufacturers. Trade or manufacturers' names appear herein only because they are considered essential to the objective of this document.

The contents of this document reflect the views of the authors, who are responsible for the facts and the accuracy of the data presented herein. The contents do not necessarily reflect the policies of the state and federal Departments of Transportation.

**Fargo-Moorhead Metropolitan Council of Governments Disclaimer:** The Fargo-Moorhead Metropolitan Council of Governments compiled this map according to conventional digital cartographic standards, using what is thought to be the most reliable information available. The Fargo-Moorhead Metropolitan Council of Governments does not guarantee freedom from errors or inaccuracies and disclaims any legal responsibility or liability for interpretations made from the map, or decisions based thereon. The Fargo-Moorhead Metropolitan Council of Governments shall not be liable for any direct, indirect, special, incidental, compensatory or consequential damages or third party claims resulting from the use of this map, even if the Fargo-Moorhead Metropolitan Council of Governments has been advised of the possibility of such potential loss or damage.

---





### 2013 AVERAGE ANNUAL DAILY TRAFFIC VOLUMES

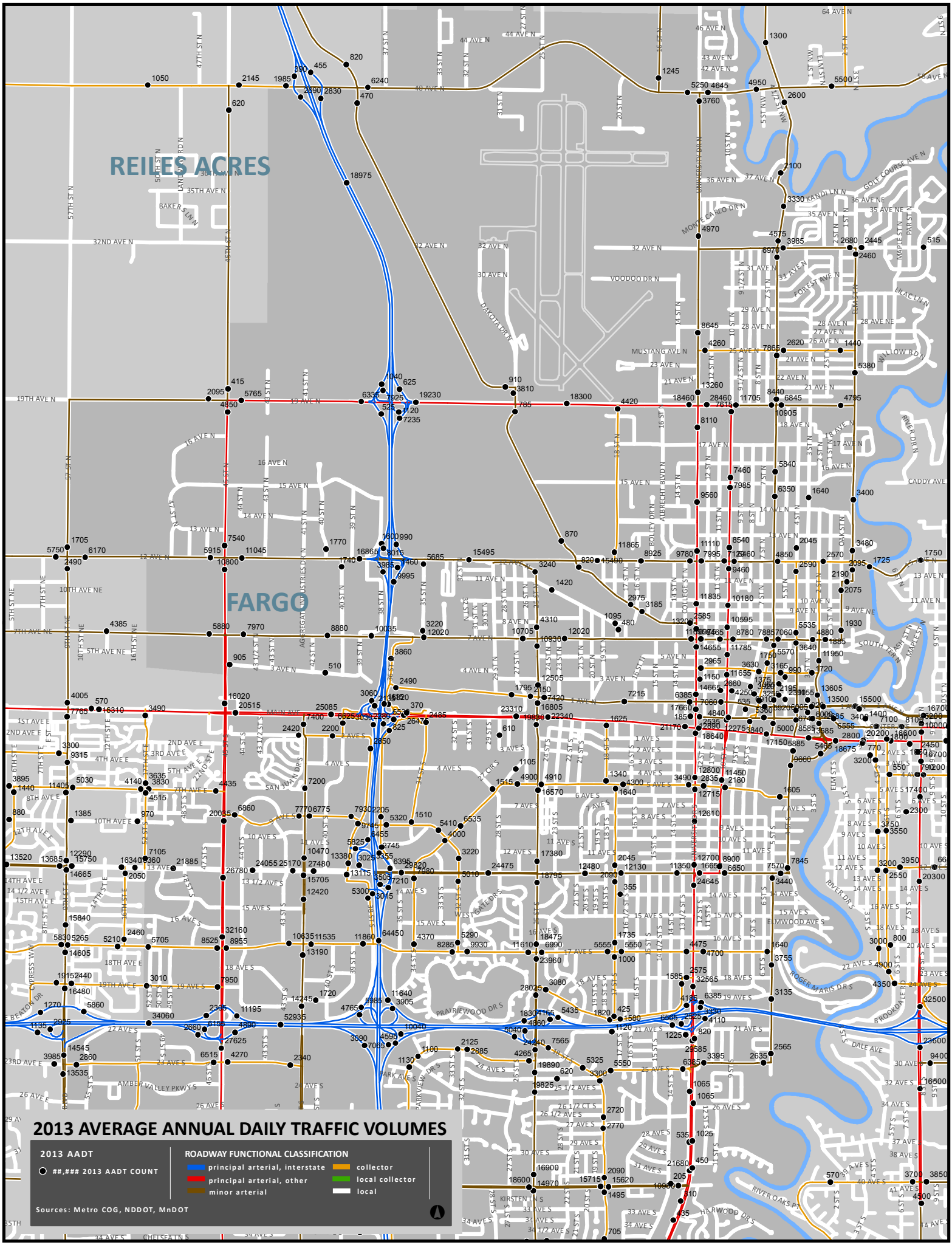
<p><b>2013 AADT</b></p> <p>○ ##,### 2013 AADT COUNT</p>	<p><b>ROADWAY FUNCTIONAL CLASSIFICATION</b></p> <ul style="list-style-type: none"> <li><span style="color: blue;">—</span> principal arterial, interstate</li> <li><span style="color: red;">—</span> principal arterial, other</li> <li><span style="color: orange;">—</span> collector</li> <li><span style="color: green;">—</span> local collector</li> <li><span style="color: grey;">—</span> local</li> </ul>
---	--

Sources: Metro COG, NDDOT, MnDOT



REILES ACRES

FARGO



### 2013 AVERAGE ANNUAL DAILY TRAFFIC VOLUMES

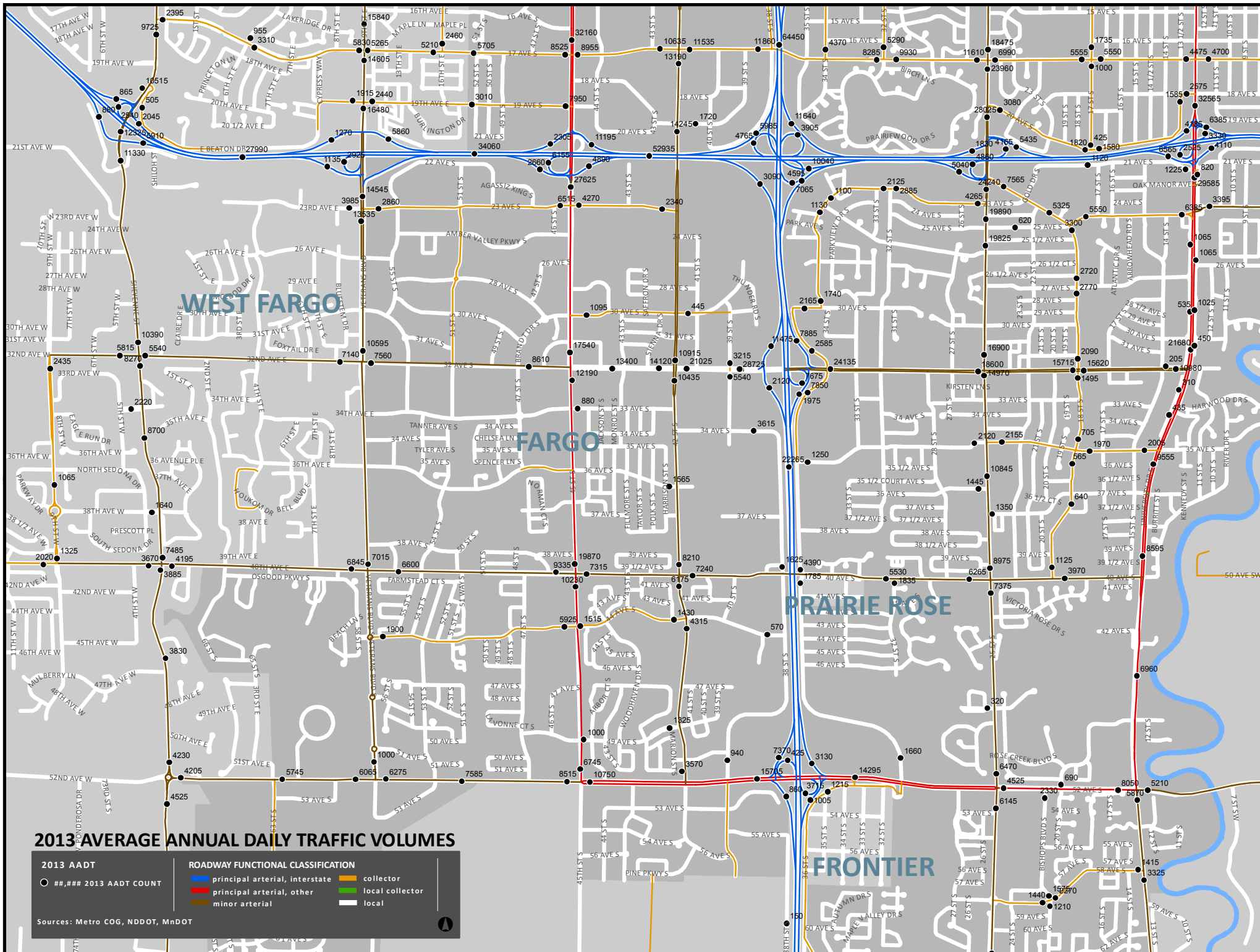
**2013 AADT**  
 ○ #,### 2013 AADT COUNT

**ROADWAY FUNCTIONAL CLASSIFICATION**

- Principal arterial, interstate
- Principal arterial, other
- Minor arterial
- Collector
- Local collector
- Local

Sources: Metro COG, NDDOT, MnDOT



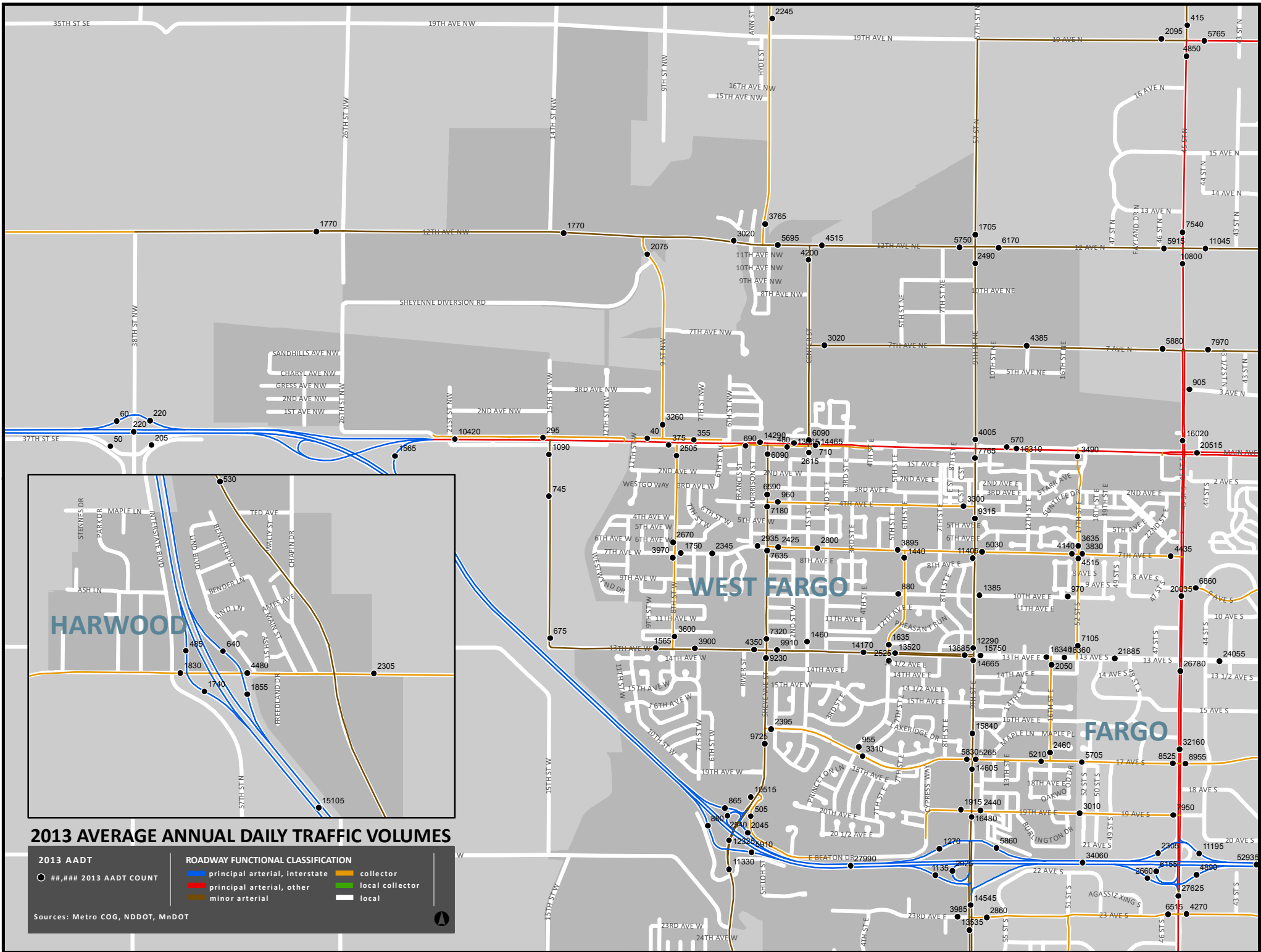


### 2013 AVERAGE ANNUAL DAILY TRAFFIC VOLUMES

2013 AADT		ROADWAY FUNCTIONAL CLASSIFICATION	
○ ##,###	2013 AADT COUNT	<span style="color: blue;">—</span>	principal arterial, interstate
		<span style="color: red;">—</span>	principal arterial, other
		<span style="color: orange;">—</span>	collector
		<span style="color: green;">—</span>	local collector
		<span style="color: grey;">—</span>	local
		<span style="color: brown;">—</span>	minor arterial

Sources: Metro COG, NDDOT, MnDOT





HARWOOD

WEST FARGO

FARGO